

**+NOTICE!!**

**These documents have been scanned!**

**Do not place un-scanned documents beneath this notice!**

**Do not remove this notice from this file!**

GPO Jacket No. 560-102  
Print Order 61540  
Rise Business Services, LLC  
Job=AZ15 8/14/2019



Box Number= AZ15222



Claim Begin-End: AMC117907-AMC117938

**1 Initial Receipt**



AZ15222-3

AMC117279-AMC117939

UNITED STATES  
DEPARTMENT OF THE INTERIOR  
BUREAU OF LAND MANAGEMENT

No. 121259

RECEIPT AND ACCOUNTING ADVICE

MCL NOTICES (32) - GOLD BELL SUBJECT

LKB/AZ NOV 28 80 1 0 22 1 160

APPLICANT:

MAURICE NORMAN, ET AL  
517 ST. LOUIS ST.  
SPRINGFIELD, MO 65806

*In terminal 4/15/81 JH*

REMITTER IF DIFFERENT THAN APPLICANT:

*AMC 117907-117938*

ASSIGNOR:

SERIAL NUMBER	*	ASG	TYPE	STATE	ACRES/UNITS	RATE	CTY	FUND SYMBOL	AMOUNT
						APPLY:	CTY	FUND SYMBOL	AMOUNT
ANV. DATE		EXP. DATE	BILL CYCLE			FILING FEE		140850	
S/C CC80		DISTRICTS	NEXT BILL DATE			RENTAL			
MISC. DATA		U OF M	ACTUAL UNITS			REIMBURSE			
NEW SERIAL NUMBER						EFFECTIVE DATE			
ASSIGNMENT: COMPLETE AREA?						OTHER			
ASSIGNED AREA						REFUND			
RETAINED AREA						RETAIN IN UNEARNED ACCOUNT			
OF INTEREST?						TOTAL			
BOND FILED?						REMARKS:			
						BY	DATE		

ACCOUNTING ADVICE COPY



**NOTICE!!**

**These documents have been scanned!**

**Do not place un-scanned documents beneath this notice!**

**Do not remove this notice from this file!**

GPO Jacket No. 560-102  
Print Order 61540  
Rise Business Services, LLC  
Job=AZ15 8/14/2019



Box Number= AZ15222



Claim Begin-End: AMC117907-AMC117938

**2 Correspondence**



AZ15222-3

AMC117279-AMC117939



# United States Department of the Interior

BUREAU OF LAND MANAGEMENT

Arizona State Office  
222 North Central Avenue  
Phoenix, AZ 85004  
www.az.blm.gov



In Reply Refer To:  
3800 (933) MH  
AMC117907

April 22, 2005

CERTIFIED MAIL - RETURN RECEIPT REQUESTED

## DECISION

WILSON BETHANY R : This decision affects those claims shown  
BOX 1770 : in the block below:  
DOLAN SPRINGS, AZ 86441 :

---

AMC117936  
GOLD BELL #30

---

## MINING CLAIMS DECLARED FORFEITED

The mining claims listed above have been declared forfeited for failure to file the required maintenance fee payment or small miner's maintenance fee waiver (waiver).

Claimants are required to pay an annual non-refundable maintenance fee of \$125, or submit a waiver, on or before September 1 of each year. These requirements were established by 30 U.S.C. 28-f-k, as amended, and 43 Code of Federal Regulations (CFR) 3834 and 3835.

An affidavit of assessment work for the subject mining claims was timely received; however, our records do not show receipt of a waiver or a maintenance fee payment on or before September 1, 2004 for the 2005 assessment year. Therefore, the mining claims listed above are declared forfeited.

You are required to reclaim all areas disturbed by your activities on lands encompassed by your mining claim(s) and/or site(s). After you complete the reclamation, you must notify the authorized officer of the appropriate surface managing agency so that the authorized officer may conduct a final site inspection and determine whether you may be released from liability. If you fail to reclaim the land to the satisfaction of the authorized officer, the surface management agency may cite you for noncompliance under its surface management regulations.

For land administered by the Bureau of Land Management (BLM), if you fail to reclaim the land to the satisfaction of the authorized officer as required in 43 CFR Subpart 3809, BLM will issue an order of noncompliance under 43 CFR 3809.601(a). If you fail to comply with the noncompliance order, BLM may take further action under 43 CFR 3809.604. Failure to conduct reclamation is a prohibited act that may subject you to criminal penalties. See 43 CFR 3809.605(h) and 43 CFR 3809.700.

This decision may be appealed to the Interior Board of Land Appeals, Office of the Secretary, in accordance with the regulations contained in 43 CFR, Part 4 and the enclosed Form 1842-1. If an appeal is taken, your notice of appeal must be filed in this office (at the above address) within 30 days from receipt of this decision. The appellant has the burden of showing that the decision appealed from is in error.


If you wish to file a petition pursuant to regulation 43 CFR 4.21 (58 FR 4939, January 19, 1993) for a stay of the effectiveness of this decision during the time that your appeal is being reviewed by the Board, the petition for a stay must accompany your notice of appeal. A petition for a stay is required to show sufficient justification based on the standards listed below. Copies of the notice of appeal and petition for a stay **must** also be submitted to each party named in this decision and to the Interior Board of Land Appeals and to the appropriate Office of the Solicitor (see 43 CFR 4.413) at the same time the original documents are filed with this office. If you request a stay, you have the burden of proof to demonstrate that a stay should be granted.

#### Standards for Obtaining a Stay

Except as otherwise provided by law or other pertinent regulation, a petition for a stay of a decision pending appeal shall show sufficient justification based on the following standards:

- (1) The relative harm to the parties if the stay is granted or denied,
- (2) The likelihood of the appellant's success on the merits,
- (3) The likelihood of immediate and irreparable harm if the stay is not granted, and
- (4) Whether the public interest favors granting the stay.

Please include your AMC serial number(s) on all correspondence. If additional information is required, please call Mary Hyde at 602-417-9356.



Ivy J. Garcia  
Group Administrator,  
Lands/Minerals Adjudication and Withdrawals

Enclosure  
Appeal Form 1842-1

**SENDER: COMPLETE THIS SECTION**

- Complete items 1, 2, and 3. Also complete item 4 if Restricted Delivery is desired.
- Print your name and address on the reverse so that we can return the card to you.
- Attach this card to the back of the mailpiece, or on the front if space permits.

1. Article Addressed to:

WILSON BETHANY R  
 BOX 1770  
 DOLAN SPRINGS, AZ 86441  
 MH AMC117907

2. Article Number

(Transfer from service label)

7002 0860 0005 5111 6848

**COMPLETE THIS SECTION ON DELIVERY**

A. Signature

X

Joe Bobbins

 Agent Addressee

B. Received by (Printed Name)

C. Date of Delivery

 D. Is delivery address different from item 1?  Yes  
 If YES, enter delivery address below:  No


3. Service Type

 Certified Mail Express Mail Registered Return Receipt for Merchandise Insured Mail C.O.D.

4. Restricted Delivery? (Extra Fee)

 Yes

UNITED STATES POSTAL SERVICE



First-Class Mail  
Postage & Fees Paid  
USPS  
Permit No. G-10

RECEIVED  
BUREAU OF  
LAND MANAGEMENT

• Sender: Please print your name, address, and ZIP+4 in this box •

2005 APR 28 P 1:16

AZ  
933

BUREAU OF LAND MANAGEMENT  
ARIZONA STATE OFFICE  
112 NORTH CENTRAL AVENUE  
PHOENIX, AZ 85004-2203





# United States Department of the Interior

BUREAU OF LAND MANAGEMENT

Arizona State Office  
222 North Central Avenue  
Phoenix, AZ 85004  
www.az.blm.gov



In Reply Refer To:  
3800 (933) MH  
AMC 117907

APR 28 2005

*Ivy J. Garcia*  
*4/28/2005*  
*MHyde*  
*7/23/05*

CERTIFIED MAIL - RETURN RECEIPT REQUESTED No. 7002 0860 0005 5111 6701

### DECISION

Bethany R. Wilson	:	Gold Bell #30
Box 1770	:	Mining Claim
Dolan Springs, Arizona 86441	:	AMC 117936

### Decision Vacated

On April 22, 2005, a Decision was issued declaring the above-referenced mining claim forfeited for failure to file the required maintenance fee payment or small miner's maintenance fee waiver (waiver).

Claimants are required to pay an annual non-refundable maintenance fee of \$125, or submit a waiver, on or before September 1 of each year. These requirements were established by 30 U.S.C. 28-f-k, as amended, and 43 CFR 3834 and 3835.

After reviewing the case file, documentation showing receipt of the waiver has been received. Our records have been updated to reflect the filing.

If additional information is required, please call Mary Hyde at (602) 417-9356.

**/s/ Ivy J. Garcia**

Ivy J. Garcia  
Group Administrator,  
Lands/Minerals Adjudication and Withdrawals

MHyde:pb:04/27/05

**SENDER: COMPLETE THIS SECTION**

- Complete items 1, 2, and 3. Also complete item 4 if Restricted Delivery is desired.
- Print your name and address on the reverse so that we can return the card to you.
- Attach this card to the back of the mailpiece, or on the front if space permits.

1. Article Addressed to:

APR 28 2005

**Bethany R. Wilson**  
**Box 1770**  
**Dolan Springs, AZ 86441**  
 933(MH) AMC 117907

2. Article Number

(Transfer from service label)

7002 0860 0005 5111 6701

PS Form 3811, August 2001

Domestic Return Receipt

102595-02-M-1540

**COMPLETE THIS SECTION ON DELIVERY**

A. Signature

Joe Dolan

 Agent Addressee

B. Received by (Printed Name)

Joe Dolan

C. Date of Delivery

D. Is delivery address different from item 1?  Yes

If YES, enter delivery address below:

 No

3. Service Type


 Certified Mail Express Mail Registered Return Receipt for Merchandise Insured Mail C.O.D.

4. Restricted Delivery? (Extra Fee)

 Yes

ARIZONA  
 STATE OFFICE  
 10:20 PM  
 2005 MAY 4 2005

UNITED STATES POSTAL SERVICE




First-Class Mail  
Postage & Fees Paid  
USPS  
Permit No. G-10

- Sender: Please print your name, address, and ZIP+4 in this box •

AZ  
933

BUREAU OF LAND MANAGEMENT  
ARIZONA STATE OFFICE  
222 NORTH CENTRAL AVENUE  
PHOENIX, AZ 85004-2203



OFFICIAL COPIES /CF/ /SD READ/ /GROUP/ /SECTION/ /AUTHOR/

*M. Hyde 5/9/02*  
*A. Bunda 5/9/02*

3800 (957) MH  
AMC 107667  
AMC 116235  
AMC 116255  
AMC 117907  
AMC 117939

May 9, 2002

Mr. Kent Dobbins  
P.O. Box 1630  
Dolan Springs, Arizona 86441

Dear Mr. Dobbins:

Attached are copies of serial pages and waivers pertaining to the above-referenced mining claims. Copies of the waivers have been sent to the individual claimants, as shown on the waiver.

Jumpin Jack #4, AMC 107670, was closed April 21, 2000, for failure to file a waiver.

Tiger Bell #21, 22, 23, 24, 25 are in the name of Donald L. Stewart; however, the waiver was signed by J. Donald Stewart. A copy of the transfer document transferring the claims from Kent Dobbins to Donald Stewart is enclosed. If this transfer should have been between you and J. Donald Stewart, please advise.

If you need additional information, please contact Mary Hyde at (602) 417-9556.

Sincerely,

*for* */s/ Amy Bunda*

Ivy J. Garcia  
Group Administrator, Lands and Minerals  
Adjudication

Enclosures

United States Department of the Interior  
BUREAU OF LAND MANAGEMENT  
ARIZONA STATE OFFICE  
Phoenix, Arizona 85004-0003

In Reply Refer To:

AMC 117907  
AMC 117939

MEMORANDUM

To: Case File  
From: Mary Hyde  
Subject: Documentation of Telephone Conversation

Name of Person Contacted: Kent Dobbins

Telephone Number of Person Contacted: (520) 767-3873

Date of Contact: January 19, 1999

Mr. Dobbins and Don Stewart were in the office on January 13, 1999, inquiring about their mining claims. Part of the claims are in Section 36, T. 26 N., R. 21 W. This land was transferred to the State of Arizona on May 24, 1948.

Mr. Dobbins said that the State Land Department was questioning their claims on State land. I informed Mr. Dobbins that if part of a lode claim was good, the claimant was not notified of the portion outside federal land (this policy has now changed so that claimants are notified if part of the claim is not a valid claim).

I called Mike Rice of the State Land Department and told him Mr. Dobbins is aware that that portion of the claims on State land is not valid.

Mr. Dobbins stated that a letter, as requested on January 13, is not required.

*M. Hyde*

WE WOULD LIKE A LETTER FROM BLM STATING  
THE FOLLOWS CLAIMS

ARE ONLY PARTIAL CLAIMS BECAUSE PART OF THE  
ABOVE CLAIMS ARE IN SCHOOL SECTION #36 AND ~~ARE~~  
~~NOT~~ ~~ARE~~ THAT PART IN SECTION 36 ~~IS~~ NOT  
VALID. AND NEVER HAVE BEEN.

WE NEED COPIES OF THIS LETTER DIRECTED TO  
MR MIKE RICE

MGR OF MINERALS SECTION  
1616 WEST ADAMS  
PHOENIX, AZ 85007

AND MYSELF KENT DOBBINS  
P.O. BOX 1630  
DOLAN SPRINGS, AZ 86441


ALSO FAX 417 DOW STEWARD  
883-9608

RECEIVED  
BLM AZ STATE OFFICE  
1999 JAN 13 P 4: 16  
PHOENIX, ARIZONA



16

18





# United States Department of the Interior

IN REPLY REFER TO:  
A MC 117910 et al

BUREAU OF LAND MANAGEMENT  
ARIZONA STATE OFFICE  
3707 N. 7th Street  
Phoenix, Arizona 85014

(943) TR

*PB*

August 13, 1984

(602) 241-5550

CERTIFIED MAIL - RETURN RECEIPT REQUESTED

## DECISION

Maurice Norman  
517 St. Louis Street  
Springfield, MO. 65806

Gold Bell #5,6,7,8,9,10,11,12,  
22, 23, 24, 25, 26, 27, 28, 29  
lode mining claims  
A MC 117911 through A MC 117918,  
A MC 117928 through A MC 117935

Kent Dobbins  
603 W. Kingsley Street  
Springfield, MO. 65807

### Mining Claim(s) Declared Null and Void Ab Initio

Pursuant to the requirements of the Federal Land Policy and Management Act of 1976, 43 U.S.C. 1744, and the implementing regulations in 43 CFR 3833.1-2, notice(s) of location for the above-named mining claim(s) were filed for recording in the Arizona State Office of the Bureau of Land Management.

#### Date Located

#### Date Filed

September 9, 1980

November 28, 1980

The location notice(s) and accompanying map(s) show the claim(s) to be located on the following land:

Gila and Salt River Meridian, Arizona

T. 26 N., R. 21 W.  
Sec. 36, All.

T. 25 N., R. 21 W.  
Sec. 1, NE¼.

The subject mining claim(s) are invalid and are hereby declared null and void ab initio. The Bureau of Land Management public records show the lands were not open to location of mining claims at the time of their location.

*no appeal filed. Cases  
closed 10/1/84.  
PB*



943 bgu

PS Form 3811, Jan. 1979

SENDER: Complete items 1, 2, and 3.  
Add your address in the "RETURN TO" on reverse.

1. The following service is requested (check one.)  
 Show to whom and date delivered..... \$  
 Show to whom, date and address of delivery... \$  
 RESTRICTED DELIVERY  
Show to whom and date delivered..... \$  
 RESTRICTED DELIVERY.  
Show to whom, date, and address of delivery. \$  
Amc 117910 et al  
(CONSULT POSTMASTER FOR FEES)

2. ARTICLE ADDRESSED TO:  
Maurice Norman  
517 St. Louis Street  
Springfield, mo 65806

3. ARTICLE DESCRIPTION:  
REGISTERED NO. | CERTIFIED NO. | INSURED NO.  
| 764632 |

(Always obtain signature of addressee or agent)

I have received the article described above.  
SIGNATURE  Addressee  Authorized agent

4. DATE OF DELIVERY  
16 16  
MO SOUTH ST. A. POSTMARK  
1981  
06  
411  
USPO

5. ADDRESS (Complete only if requested)

6. UNABLE TO DELIVER BECAUSE: | CLERK'S INITIALS

RETURN RECEIPT, REGISTERED, INSURED AND CERTIFIED MAIL

**UNITED STATES POSTAL SERVICE**  
OFFICIAL BUSINESS

**SENDER INSTRUCTIONS**

Print your name, address, and ZIP Code in the space below.

- Complete items 1, 2, and 3 on the reverse.
- Attach to front of article if space permits, otherwise affix to back of article.
- Endorse article "Return Receipt Requested" adjacent to number.

ALWAYS USE  
PENALTY FOR PRIVATE  
USE TO AVOID PAYMENT  
OF POSTAGE \$300



**Arizona State Office**  
**Bureau of Land Management**  
3707 N. 7th Street  
Phoenix, Arizona 85014

**RETURN  
TO**



RECEIVED  
B.L.M. STATE OFFICE

AUG 23 7 45 AM '84

PHOENIX, ARIZONA

\_\_\_\_\_  
(Name of Sender)

\_\_\_\_\_  
(Street or P.O. Box)

\_\_\_\_\_  
(City, State, and ZIP Code)

943 bsw

PS 1311, Jan. 1973

SENDER: Complete items 1, 2, and 3.  
Add your address in the "RETURN TO" space reverse.

1. The following service is requested (check one.)

Show to whom and date delivered..... \$

Show to whom, date and address of delivery... \$

RESTRICTED DELIVERY  
Show to whom and date delivered..... \$

RESTRICTED DELIVERY.  
Show to whom, date, and address of delivery. \$

*A mc 117910 et al*  
(CONSULT POSTMASTER FOR FEES)

2. ARTICLE ADDRESSED TO:

*Kent Dobbins*  
*603 W. Kingsley St.*  
*Springfield, MO 65807*

3. ARTICLE DESCRIPTION:

REGISTERED NO.	CERTIFIED NO.	INSURED NO.
	<i>764633</i>	

(Always obtain signature of addressee or agent)

I have received the article described above.

SIGNATURE  Addressee  Authorized agent

*Kent Dobbins*

4. DATE OF DELIVERY *8-16-84* POSTMARK *MO*

5. ADDRESS (Complete only if requested)

6. UNABLE TO DELIVER BECAUSE: CLERK'S INITIALS

*lye*

RETURN RECEIPT, REGISTERED, INSURED AND CERTIFIED MAIL

**UNITED STATES POSTAL SERVICE**  
**OFFICIAL BUSINESS**



PENALTY FOR PRIVATE  
USE TO AVOID PAYMENT  
OF POSTAGE, \$300

**SENDER INSTRUCTIONS**

Print your name, address, and ZIP Code in the space below.

- Complete items 1, 2, and 3 on the reverse.
- Attach to front of article if space permits, otherwise affix to back of article.
- Endorse article "Return Receipt Requested" adjacent to number.

**Arizona State Office**  
Bureau of Land Management  
3707 N. 7th Street  
Phoenix, Arizona 85014

**RETURN  
TO**



\_\_\_\_\_  
(Name of Sender)

\_\_\_\_\_  
(Street or P.O. Box)

\_\_\_\_\_  
(City, State, and ZIP Code)

RECEIVED  
U.S. MAIL  
AZ STATE OFFICE  
AUG 2 1 1984  
07:45 A.M.  
PHOENIX, ARIZONA

T. 25 N., R. 21 W., NE 1/4 of Section 1.

The land has been patented without a reservation of minerals to the United States. Therefore, the lands are not subject to location under the general mining laws.

"Land which has been patented without a reservation of minerals to the United States is not available for location of mining claims, and mining claims located on such land after it is so patented are null and void ab initio," Ariel C. MacDonald, et al, 52 IBLA 384 (1981).

T. 26 N., R. 21 W., All of Section 36.

The land has been patented to the State of Arizona without a reservation of minerals to the United States. Therefore, the lands are not subject to location under the general mining laws.

"Land which has been conveyed to a State without a reservation of minerals to the United States is not available for the location of mining claims, and a mining claim located on such land after it is so patented is null and void ab initio." Don P. Smith, 51 IBLA 71 (1980).

"Mining claims located on lands which are closed to mineral entry are null and void from their inception as a matter of law, and no property rights are created thereby. Therefore, no contest proceeding, notice, or hearing is required preliminary to a decision holding that such claims are invalid." John A. Ross, Maxine Lidke, 73 IBLA 16 (1983).

An appeal from this decision may be taken to the Interior Board of Land Appeals, Office of Hearings and Appeals, in accordance with the regulations in Title 43 Code of Federal Regulations (CFR), Parts 1 and 4, and the enclosed Form 1842-1. If an appeal is taken, the notice of appeal must be filed in the Arizona State Office of the Bureau of Land Management, P.O. Box 16563, Phoenix, Arizona, 85011, within thirty days from the receipt of this decision. Do not send the appeal directly to the Board. The appeal and case history file will be sent to the Board from this office. Within thirty days after filing the notice of appeal, file a complete statement of the reasons why you are appealing. This must be filed with the U.S. Department of the Interior, Office of the Secretary, Board of Land Appeals, 4015 Wilson Boulevard, Arlington, Virginia 22203. If you fully stated your reasons for appealing when filing the notice of appeal, no additional statement is necessary. Additionally, within fifteen days after each document is filed, the regulations also require the appellant to serve a copy of the notice of the appeal, statement of reasons, written arguments or briefs on the Field Solicitor, U.S. Department of the Interior, 2080 Valley Bank Center, Phoenix, Arizona 85073. To avoid summary dismissal of the appeal, there must be strict compliance with the regulations.

If no appeal is taken, this decision constitutes final administrative action of this Department as affects the mining claim(s). No appeal, protest, or petition for reconsideration will be entertained from this decision after the appeal period has expired.

/s/ Mario L. Lopez

Mario L. Lopez  
Chief, Branch of Lands and  
Minerals Operations

Encl: Regulations  
Appeal Procedures  
Form 1842-1  
cc: Kingman Resource Area Office



# United States Department of the Interior

BUREAU OF LAND MANAGEMENT  
ARIZONA STATE OFFICE  
2400 VALLEY BANK CENTER  
PHOENIX, ARIZONA 85073

IN REPLY REFER TO  
AMC 117907 thru  
AMC 117938(952)

April 17, 1981

Mr. Maurice Norman  
517 St. Louis Street  
Springfield, Missouri 65806

Dear Mr. Norman:

This letter is to identify the serial numbers we have assigned to your mining claim location notices filed in this office on **November 28, 1980**.

Serial Number

Name of Claim

AMC 117907 thru AMC 117938

Gold Bell #1 - 32

Please refer to the claim names and the serial numbers in any future correspondence.

A photocopy of your Affidavit of Labor Performed or Notice of Intent to Hold for the 1980-1981 assessment year should be filed in this office on or before December 30, 1981. To be acceptable, the affidavit must show the work done during the period noon September 1, 1980 to noon September 1, 1981. The serial number assigned to each claim must be included. No fee is required.

Sincerely,

Robert L. Peterson  
Chief, Branch of Records  
and Data Management

Enclosures:  
Regulations

NLGarneau:jt 4/17/81

*117907*

**NOTICE!!**

**These documents have been scanned!**

**Do not place un-scanned documents beneath this notice!**

**Do not remove this notice from this file!**

GPO Jacket No. 560-102  
Print Order 61540  
Rise Business Services, LLC  
Job=AZ15 8/14/2019



Box Number= AZ15222



Claim Begin-End: AMC117907-AMC117938

**3 Transfers**



AZ15222-3

AMC117279-AMC117939

When recorded, mail to:

Name: \_\_\_\_\_

Address: \_\_\_\_\_

City/State/Zip Code: \_\_\_\_\_

99050976 BK 3363 PG 274  
OFFICIAL RECORDS OF MOHAVE COUNTY  
JOAN MC CALL, MOHAVE COUNTY RECORDER  
08/25/1999 08:08A PAGE 1 OF 2  
KENT DOBBINS  
RECORDING FEE 9.00

114255  
117907

Space above this line for Recorder's use

### QUITCLAIM DEED

117939  
116235

KNOW ALL MEN BY THESE PRESENTS:

That I(we), Kent Dobbins,  
the undersigned, for the consideration of Ten Dollars (\$10.00), and other valuable considerations, do  
hereby release, remise, and forever quitclaim unto Courtney McCurdy  
3337-A S. Scenic St., Springfield, MO 65807

all right, title and interest in that certain Property situated in Mohave County,  
State of Arizona, and described as follows:

Tiger Bell	#15	AMC	116269
Tiger Bell	#16	AMC	116270
Tiger Bell	#17	AMC	116271
Tiger Bell	#18	AMC	116272
Tiger Bell	#19	AMC	116273

RECEIVED  
B.L.M. AZ STATE OFFICE  
1999 AUG 25 P 12:28  
PHOENIX, ARIZONA

IN WITNESS WHEREOF, I(we) have hereunto set my(our) hand(s) and seal this 17 day of  
Aug, 1999.

Kent Dobbins  
Printed Name of Releasor

Kent Dobbins  
Signature of Releasor

\_\_\_\_\_  
Printed Name of Releasor

\_\_\_\_\_  
Signature of Releasor

\_\_\_\_\_  
Printed Name of Witness (if required by State Laws)

\_\_\_\_\_  
Signature of Witness (if required by State Laws)

ENTERED IN COMPUTER

MAH/11/14/99 SM 11/19/99



When recorded, mail to:

Name: \_\_\_\_\_

Address: \_\_\_\_\_  
\_\_\_\_\_  
\_\_\_\_\_

City/State/Zip Code: \_\_\_\_\_  
\_\_\_\_\_  
\_\_\_\_\_

99050982 BK 3363 PG 286  
OFFICIAL RECORDS OF MOHAVE COUNTY  
JOAN MC CALL, MOHAVE COUNTY RECORDER  
08/25/1999 08:10A PAGE 1 OF 1  
KENT DOBBINS  
RECORDING FEE 9.00

Space above this line for Recorder's use

### QUITCLAIM DEED

KNOW ALL MEN BY THESE PRESENTS:

That I (we), Kent Dobbins,  
the undersigned, for the consideration of Ten Dollars (\$10.00), and other valuable considerations, do  
hereby release, remise, and forever quitclaim unto Donald Stewart  
1837 W. Camino Lane, Springfield, MO 65810

all right, title and interest in that certain Property situated in Mohave County,  
State of Arizona, and described as follows:

Tiger Bell	#21	AMC	116275
Tiger Bell	#22	AMC	116276
Tiger Bell	#23	AMC	116277
Tiger Bell	#24	AMC	116278
Tiger Bell	#25	AMC	116279

RECEIVED  
COUNTY CLERK'S OFFICE  
1999 AUG 25 P 12:28  
PHOENIX, ARIZONA

IN WITNESS WHEREOF, I (we) have hereunto set my (our) hand(s) and seal this 17 day of

Aug, 1999.

Kent Dobbins

Printed Name of Releasor

*Kent Dobbins*

Signature of Releasor

Printed Name of Releasor

Signature of Releasor

Printed Name of Witness (if required by State Laws)

Signature of Witness (if required by State Laws)

ENTERED IN COMPUTER

*NT 11/4/09* *DM 11/19/99*

When recorded, mail to:

Name: \_\_\_\_\_

Address: \_\_\_\_\_

City/State/Zip Code: \_\_\_\_\_

Space above this line for Recorder's use

### QUITCLAIM DEED

KNOW ALL MEN BY THESE PRESENTS:

That I (we), Kent Dobbins,  
the undersigned, for the consideration of Ten Dollars (\$10.00), and other valuable considerations, do  
hereby release, remise, and forever quitclaim unto Christine Jordan  
1220 E. Minota St., Springfield, MO 65804

all right, title and interest in that certain Property situated in Mohave County,  
State of Arizona, and described as follows:

- |             |     |     |        |
|-------------|-----|-----|--------|
| Gold Bell   | # 1 | AMC | 117907 |
| Gold Bell   | # 2 | AMC | 117908 |
| Gold Bell   | #17 | AMC | 117923 |
| Gold Bell   | #18 | AMC | 117924 |
| Silver Bell | # 9 | AMC | 117955 |
| Silver Bell | #10 | AMC | 117956 |
| Silver Bell | #11 | AMC | 117957 |
| Silver Bell | #12 | AMC | 117958 |
| Tiger Bell  | # 1 | AMC | 116255 |
| Tiger Bell  | # 8 | AMC | 116262 |

RECEIVED  
BLM AT STATE OFFICE  
1999 AUG 25 P 12:28  
PHOENIX, ARIZONA

IN WITNESS WHEREOF, I (we) have hereunto set my (our) hand(s) and seal this 17 day of  
aug, 1999.

Kent Dobbins  
\_\_\_\_\_  
Printed Name of Releasor

*Kent Dobbins*  
\_\_\_\_\_  
Signature of Releasor

\_\_\_\_\_  
Printed Name of Releasor

\_\_\_\_\_  
Signature of Releasor

\_\_\_\_\_  
Printed Name of Witness (if required by State Laws)

\_\_\_\_\_  
Signature of Witness (if required by State Laws)

*mtt 11/4/99*  
*DM 11/19/99*

**ACKNOWLEDGMENT**  
(States Other Than California)

PAGE 2 OF 2  
BK 3363 PG 279 FEE#99050978

State of MISSOURI )  
County of GREENE ) ss.

On this 17th day of August, 1999, before me, the undersigned Notary Public, personally appeared Kent Dobbins

known to me to be the individual(s) who executed the foregoing instrument and acknowledged the same to be his(her)(their) free act and deed.

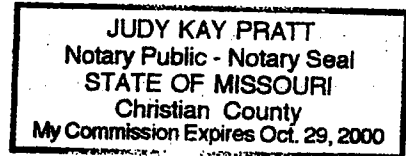
My Commission Expires: \_\_\_\_\_

*Judy Kay Pratt*  
Notary Public

If acknowledged in the State of Florida, complete section(s) below:

(Releasor)  Personally Known (or)  Produced Identification

If applicable, Type of Identification Produced: \_\_\_\_\_



(Co-Releasor)  Personally Known (or)  Produced Identification

If applicable, Type of Identification Produced: \_\_\_\_\_

**ACKNOWLEDGMENT**  
(State Of California)

State of California )  
County of \_\_\_\_\_ ) ss.

On this \_\_\_\_\_ day of \_\_\_\_\_, \_\_\_\_\_, before me, \_\_\_\_\_, the undersigned Notary Public, personally appeared,

personally known to me (or proved to me on the basis of satisfactory evidence) to be the person(s) whose name(s) is(are) subscribed to the attached instrument and acknowledged to me that he(she)(they) executed the same in his(her)(their) authorized capacity(ies), and that by his(her)(their) signature(s) on the instrument, the person(s) or the entity upon behalf of which the person(s) acted, executed the instrument.

WITNESS my hand and official seal.

\_\_\_\_\_  
Notary Public

When recorded, mail to:

Name: \_\_\_\_\_

Address: \_\_\_\_\_

City/State/Zip Code: \_\_\_\_\_

99050980 BK 3363 PG 282  
OFFICIAL RECORDS OF MOHAVE COUNTY  
JOAN MC CALL, MOHAVE COUNTY RECORDER  
08/25/1999 08:09A PAGE 1 OF 2  
KENT DOBBINS  
RECORDING FEE 9.00

Space above this line for Recorder's use

### QUITCLAIM DEED

KNOW ALL MEN BY THESE PRESENTS:

That I(we), Kent Dobbins  
the undersigned, for the consideration of Ten Dollars (\$10.00), and other valuable considerations, do  
hereby release, remise, and forever quitclaim unto Janet Eckman  
3337 S. Scenic, Springfield, MO 65807

all right, title and interest in that certain Property situated in Mohave County,  
State of Arizona, and described as follows:

- Silver Bell # 1 AMC 117947
- Silver Bell # 2 AMC 117948
- Silver Bell # 3 AMC 117949
- Silver Bell # 4 AMC 117950
- Silver Bell # 5 AMC 117951
- Silver Bell # 6 AMC 117952
- Silver Bell # 7 AMC 117953
- Silver Bell # 8 AMC 117954
  
- Tiger Bell # 9 AMC 116263
- Tiger Bell #20 AMC 116274

RECEIVED  
BLM. BUREAU OFFICE  
1999 AUG 25 P 12: 28  
PHOENIX, ARIZONA

IN WITNESS WHEREOF, I(we) have hereunto set my(our) hand(s) and seal this 17 day of

Aug, 1999.

Kent Dobbins

Printed Name of Releasor



Signature of Releasor

Printed Name of Releasor

Signature of Releasor

Printed Name of Witness (if required by State Laws)

Signature of Witness (if required by State Laws)

**ENTERED IN COMPUTER**  
MKT 11/4/99 LOM 11/19/99

When recorded, mail to:

Name: \_\_\_\_\_

Address: \_\_\_\_\_

\_\_\_\_\_

City/State/Zip Code: \_\_\_\_\_

\_\_\_\_\_

99050984 BK 3363 PG 290  
 OFFICIAL RECORDS OF MOHAVE COUNTY  
 JOAN MC CALL, MOHAVE COUNTY RECORDER  
 08/25/1999 08:11A PAGE 1 OF 2  
 KENT DOBBINS  
 RECORDING FEE 9.00

Space above this line for Recorder's use

### QUITCLAIM DEED

KNOW ALL MEN BY THESE PRESENTS:

That I(we), Kent Dobbins,  
 the undersigned, for the consideration of Ten Dollars (\$10.00), and other valuable considerations, do  
 hereby release, remise, and forever quitclaim unto Kenny Stewart  
177 U.S. Highway 1, PMB 302, Tequesta, Florida 33469

all right, title and interest in that certain Property situated in Mohave County,  
 State of Arizona, and described as follows:

Blue Bell	# 9	AMC	116243
Blue Bell	#12	AMC	116246
Blue Bell	#13	AMC	116247
Blue Bell	#14	AMC	116248
Blue Bell	#15	AMC	116249
Blue Bell	#16	AMC	116250
Blue Bell	#17	AMC	116251
Blue Bell	#18	AMC	116252
Blue Bell	#19	AMC	116253
Blue Bell	#20	AMC	116254

PHOENIX, ARIZONA

1999 AUG 25 P 12: 28

RECEIVED  
BLM STATE OFFICE

IN WITNESS WHEREOF, I(we) have hereunto set my(our) hand(s) and seal this 17 day of

Aug 1999

Kent Dobbins

Printed Name of Releasor

*Kent Dobbins*

Signature of Releasor

Printed Name of Releasor

Signature of Releasor

Printed Name of Witness (If required by State Laws)

Signature of Witness (If required by State Laws)

ENTERED IN COMPUTER

*MA 11/4/99* *LM 11/19/99*

UNITED STATES  
DEPARTMENT OF THE INTERIOR  
BUREAU OF LAND MANAGEMENT

RECEIPT AND ACCOUNTING ADVICE

No. 22968b2

CD/A7 08/23/99

Subject: POL AND OILT CLAIM DEEDS  
RMC 117947 ET AL (40 X 45 = 1800)

2 35 12 150.00

Applicant:  
CHRISTINE JORDAN  
1320 E MINETA  
SPRINGFIELD MO 65804

40 QC = 200.00  
46 POL = 230.00

Remitter: CR 5308  
GONALD & SHIRLEY STEWART  
SPRINGFIELD MO

Assignor:

LEASE MANAGEMENT DATA  NEW  UPDATE  PAYMENT

ORIGINAL SERIAL NO.	ASG.	TYPE	ST.	CTY.	FUND SYMBOL	ACRES/UNITS	RATE
117947 ET AL							

AMOUNT	ANV. DATE	EXP. DATE	BILL CYC.	S/C	DISTRICT	NEXT BILL	MISC. DATA	U of M	ACTUAL UNITS

ASSIGNMENT SERIAL NO.	ASG.	TYPE	ST.	CTY.	FUND SYMBOL	ACRES/UNITS	RATE

AMOUNT	ANV. DATE	EXP. DATE	BILL CYC.	S/C	DISTRICT	NEXT BILL	MISC. DATA	U of M	ACTUAL UNITS

APPLY REMITTANCE

ACTION	FUND SYMBOL	CTY.	AMOUNT
FILING FEE			
RENTAL			
UNEARNED			
REFUND			
TOTAL			
AMOUNT DUE			

Remarks:

BY:

DATE:

- Lease in Escrow?
- KGS?
- Auto Escalates?
- Auto Renew?

- Of Interest?
- Operating Rights?
- Operator
- Bond Filed?

FOR MMS USE ONLY

BILLEE	FOREST REFUGE
NUMBER	
OCS SECTION	
CODE	

2E

When recorded, mail to:

Name: CRAIG DOBBINS  
603 W KINGSLEY  
Address: SPRINGFIELD MO 65807

City/State/Zip Code:

99050858 BK 3362 PG 819  
OFFICIAL RECORDS OF MOHAVE COUNTY  
JOAN MC CALL, MOHAVE COUNTY RECORDER  
08/24/1999 02:53P PAGE 1 OF 2  
KENT DOBBINS  
RECORDING FEE 9.00

117907  
116255  
117939

Space above this line for Recorder's use

### QUITCLAIM DEED

116235  
107667

KNOW ALL MEN BY THESE PRESENTS:

That I(we), Kent Dobbins,  
the undersigned, for the consideration of Ten Dollars (\$10.00), and other valuable considerations, do  
hereby release, remise, and forever quitclaim unto Craig Dobbins  
603 W. Kingsley, Springfield, MO 65807

all right, title and interest in that certain Property situated in Mohave County,  
State of Arizona, and described as follows:

- Gold Bell # 3 AMC 117909
- Gold Bell # 4 AMC 117910
- Gold Bell #19 AMC 117925
- Gold Bell #20 AMC 117926
- Gold Bell #21 AMC 117927
  
- Silver Bell #13 AMC 117959
- Silver Bell #14 AMC 117960
- Silver Bell #15 AMC 117961
- Silver Bell #16 AMC 117962
  
- Tiger Bell # 4 AMC 116258

RECEIVED  
B.L.M. AZ STATE OFFICE  
1999 AUG 25 P 12:58  
PHOENIX, ARIZONA

IN WITNESS WHEREOF, I(we) have hereunto set my(our) hand(s) and seal this 1<sup>st</sup> day of Aug, 1999.

Kent Dobbins

Printed Name of Releasor

*Kent Dobbins*  
Signature of Releasor

Printed Name of Releasor

Signature of Releasor

Printed Name of Witness (if required by State Laws)

Signature of Witness (if required by State Laws)

ENTERED IN COMPUTER

11/4/99 MCH

AM 11/17/99

**ACKNOWLEDGMENT**  
**(States Other Than California)**

PAGE 2 OF 2  
BK 3362 PG 820 FEE#99090858

State of MISSOURI )  
 )  
County of GREENE ) ss.

On this 17th day of August, 1999, before me, the undersigned  
Notary Public, personally appeared Kent Dobbins

known to me to be the individual(s) who executed the foregoing instrument and acknowledged the same  
to be his(her)(their) free act and deed.

My Commission Expires: \_\_\_\_\_

*Judy Kay Pratt*  
Notary Public

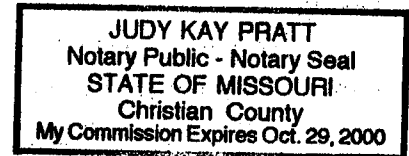
If acknowledged in the State of Florida, complete section(s) below:

(Releasor)  Personally Known (or)  Produced Identification

If applicable, Type of Identification Produced: \_\_\_\_\_

(Co-Releasor)  Personally Known (or)  Produced Identification

If applicable, Type of Identification Produced: \_\_\_\_\_



**ACKNOWLEDGMENT**  
**(State Of California)**

State of California )  
 )  
County of \_\_\_\_\_ ) ss.

On this \_\_\_\_\_ day of \_\_\_\_\_, \_\_\_\_\_, before me, \_\_\_\_\_  
\_\_\_\_\_, the undersigned Notary Public, personally appeared,

personally known to me (or proved to me on the basis of satisfactory evidence) to be the person(s) whose  
name(s) is(are) subscribed to the attached instrument and acknowledged to me that he(he)(she)(they)  
executed the same in his(her)(their) authorized capacity(ies), and that by his(her)(their) signature(s) on  
the instrument, the person(s) or the entity upon behalf of which the person(s) acted, executed the  
instrument.

WITNESS my hand and official seal.

\_\_\_\_\_  
Notary Public



2E.

When recorded, mail to:

Name: BETHANY R WILSON

Address: PO BOX 1770  
DOLAN SPRINGS AZ 86441

City/State/Zip Code:

99050860 BK 3362 PG 823  
OFFICIAL RECORDS OF MOHAVE COUNTY  
JOAN MC CALL, MOHAVE COUNTY RECORDER  
08/24/1999 02:54P PAGE 1 OF 2  
KENT DOBBINS  
RECORDING FEE 9.00

Space above this line for Recorder's use

### QUITCLAIM DEED

KNOW ALL MEN BY THESE PRESENTS:

That I(we), Kent Dobbins,  
the undersigned, for the consideration of Ten Dollars (\$10.00), and other valuable considerations, do  
hereby release, remise, and forever quitclaim unto Bethany R. Wilson  
P.O. Box 1770 Dolan Springs, AZ 86441

all right, title and interest in that certain Property situated in Mohave County,  
State of Arizona, and described as follows:

- Gold Bell #13 AMC 117919
- Gold Bell #14 AMC 117920
- Gold Bell #15 AMC 117921
- Gold Bell #16 AMC 117922
- Gold Bell #30 AMC 117936
- Gold Bell #31 AMC 117937
- Gold Bell #32 AMC 117938
  
- Tinker Bell # 1 AMC 117939
- Tinker Bell # 2 AMC 117940
- Tinker Bell # 3 AMC 117941

RECEIVED  
BLM, AZ STATE OFFICE  
1999 AUG 25 P 12:50  
PHOENIX, ARIZONA

IN WITNESS WHEREOF, I(we) have hereunto set my(our) hand(s) and seal this 17 day of Aug, 1999.

Kent Dobbins

Printed Name of Releasor

Signature of Releasor

Printed Name of Releasor

Signature of Releasor

Printed Name of Witness (if required by State Laws)

Signature of Witness (if required by State Laws)

ENTERED IN COMPUTER  
11/4/99 MJA  
DM 11/19/99

**ACKNOWLEDGMENT**  
**(States Other Than California)**

PAGE 2 OF 2  
BK 3362 PG 824 FEE#99050860

State of MISSOURI )  
County of GREENE ) ss.

On this 17th day of August, 1999, before me, the undersigned  
Notary Public, personally appeared Kent Dobbins

known to me to be the individual(s) who executed the foregoing instrument and acknowledged the same  
to be his(her)(their) free act and deed.

My Commission Expires: \_\_\_\_\_

*Judy Kay Pratt*  
Notary Public

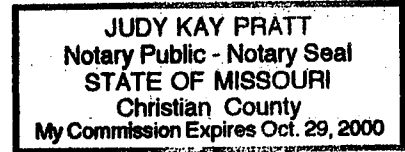
If acknowledged in the State of Florida, complete section(s) below:

(Releasor)  Personally Known (or)  Produced Identification

If applicable, Type of Identification Produced: \_\_\_\_\_

(Co-Releasor)  Personally Known (or)  Produced Identification

If applicable, Type of Identification Produced: \_\_\_\_\_



**ACKNOWLEDGMENT**  
**(State Of California)**

State of California )  
County of \_\_\_\_\_ ) ss.

On this \_\_\_\_\_ day of \_\_\_\_\_, \_\_\_\_\_, before me, \_\_\_\_\_  
\_\_\_\_\_, the undersigned Notary Public, personally appeared,

personally known to me (or proved to me on the basis of satisfactory evidence) to be the person(s) whose  
name(s) is(are) subscribed to the attached instrument and acknowledged to me that he(he)(they)  
executed the same in his(her)(their) authorized capacity(ies), and that by his(her)(their) signature(s) on  
the instrument, the person(s) or the entity upon behalf of which the person(s) acted, executed the  
instrument.

WITNESS my hand and official seal.

\_\_\_\_\_  
Notary Public

2E

When recorded, mail to:

Name: Brendan Galyean

Address: 288 EAGLE ROCK RD.

BRANSON, MO. 65616

City/State/Zip Code: \_\_\_\_\_

99050857 BK 3362 PG 817  
OFFICIAL RECORDS OF MOHAVE COUNTY  
JOAN MC CALL, MOHAVE COUNTY RECORDER  
08/24/1999 02:53P PAGE 1 OF 2  
KENT DOBBINS  
RECORDING FEE 9.00

Space above this line for Recorder's use

### QUITCLAIM DEED

KNOW ALL MEN BY THESE PRESENTS:

That I(we), Kent Dobbins,  
the undersigned, for the consideration of Ten Dollars (\$10.00), and other valuable considerations, do  
hereby release, remise, and forever quitclaim unto Brenda Galyean  
288 EAGLE ROCK RD. BRANSON, MO. 65616

all right, title and interest in that certain Property situated in Mohave County,  
State of Arizona, and described as follows:

Blue Bell	# 3	AMC	116237
Blue Bell	# 4	AMC	116238
Blue Bell	# 5	AMC	116239
Blue Bell	# 6	AMC	116240
Blue Bell	# 7	AMC	116241
Blue Bell	# 8	AMC	116242
Jumpin Jack	# 7	AMC	107673
Jumpin Jack	# 8	AMC	107674
Jumpin Jack	# 9	AMC	107675
Jumpin Jack	#10	AMC	107676

*previously transferred*

RECEIVED  
BLM. AZ STATE OFFICE  
1999 AUG 25 P 12:50  
PHOENIX, ARIZONA

IN WITNESS WHEREOF, I(we) have hereunto set my(our) hand(s) and seal this 17 day of

Aug, 1999

Kent Dobbins

Printed Name of Releasor

*Kent Dobbins*

Signature of Releasor

Printed Name of Releasor

Signature of Releasor

Printed Name of Witness (if required by State Laws)

Signature of Witness (if required by State Laws)

ENTERED IN COMPUTER

11/4/99 MCH

DM 11/19/99

**ACKNOWLEDGMENT**  
(States Other Than California)

PAGE 2 OF 2  
BK 3362 PG 818 FEE#99050857

State of MISSOURI )  
County of GREENE ) ss.

On this 17th day of August, 1999, before me, the undersigned Notary Public, personally appeared Kent Dobbins

known to me to be the individual(s) who executed the foregoing instrument and acknowledged the same to be his(her)(their) free act and deed.

My Commission Expires: \_\_\_\_\_

*Judy Kay Pratt*  
Notary Public

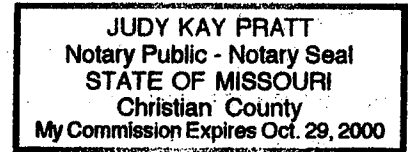
If acknowledged in the State of Florida, complete section(s) below:

(Releasor)  Personally Known (or)  Produced Identification

If applicable, Type of Identification Produced: \_\_\_\_\_

(Co-Releasor)  Personally Known (or)  Produced Identification

If applicable, Type of Identification Produced: \_\_\_\_\_



**ACKNOWLEDGMENT**  
(State Of California)

State of California )  
County of \_\_\_\_\_ ) ss.

On this \_\_\_\_\_ day of \_\_\_\_\_, \_\_\_\_\_, before me, \_\_\_\_\_, the undersigned Notary Public, personally appeared,

personally known to me (or proved to me on the basis of satisfactory evidence) to be the person(s) whose name(s) is(are) subscribed to the attached instrument and acknowledged to me that he(he)(she)(they) executed the same in his(her)(their) authorized capacity(ies), and that by his(her)(their) signature(s) on the instrument, the person(s) or the entity upon behalf of which the person(s) acted, executed the instrument.

WITNESS my hand and official seal.

\_\_\_\_\_  
Notary Public

When recorded, mail to:

Name: WILLIAM J. CHIRGWIN  
 Address: PO BOX 474  
DOLAN SPRINGS AZ 86441  
 City/State/Zip Code: \_\_\_\_\_

99050859 BK 3362 PG 821  
 OFFICIAL RECORDS OF MOHAVE COUNTY  
 JOAN MC CALL, MOHAVE COUNTY RECORDER  
 08/24/1999 02:54P PAGE 1 OF 2  
 KENT DOBBINS  
 RECORDING FEE 9.00

Space above this line for Recorder's use

### QUITCLAIM DEED

KNOW ALL MEN BY THESE PRESENTS:

That I(we), Kent Dobbins,  
 the undersigned, for the consideration of Ten Dollars (\$10.00), and other valuable considerations, do  
 hereby release, remise, and forever quitclaim unto William J. Chirgwin  
P.O. Box 474, Dolan Springs, AZ 86441,  
 all right, title and interest in that certain Property situated in Mohave County,  
 State of Arizona, and described as follows:

- |            |     |     |        |
|------------|-----|-----|--------|
| Tiger Bell | #10 | AMC | 116264 |
| Tiger Bell | #11 | AMC | 116265 |
| Tiger Bell | #12 | AMC | 116266 |
| Tiger Bell | #13 | AMC | 116267 |
| Tiger Bell | #14 | AMC | 116268 |
| Blue Bell  | #10 | AMC | 116244 |
| Blue Bell  | #11 | AMC | 116245 |

RECEIVED  
 B.L.M. AZ STATE OFFICE  
 1999 AUG 25 P 12:50  
 PHOENIX, ARIZONA

IN WITNESS WHEREOF, I(we) have hereunto set my(our) hand(s) and seal this 17 day of  
Aug 1999.

Kent Dobbins  
 Printed Name of Releasor  
 \_\_\_\_\_  
 Printed Name of Releasor  
 \_\_\_\_\_  
 Printed Name of Witness (if required by State Laws)

Kent Dobbins  
 Signature of Releasor  
 \_\_\_\_\_  
 Signature of Releasor  
 \_\_\_\_\_  
 Signature of Witness (if required by State Laws)

ENTERED IN COMPUTER  
 11/4/99 mt  
 11/19/99

**ACKNOWLEDGMENT**  
**(States Other Than California)**

PAGE 2 OF 2  
BK 3362 PG 822 FEE#99050859

State of MISSOURI )  
County of GREENE ) ss.

On this 17th day of August, 1999, before me, the undersigned  
Notary Public, personally appeared Kent Dobbins

known to me to be the individual(s) who executed the foregoing instrument and acknowledged the same  
to be his(her)(their) free act and deed.

My Commission Expires: \_\_\_\_\_

*Judy Kay Pratt*  
Notary Public

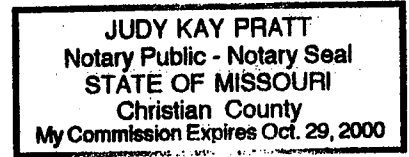
If acknowledged in the State of Florida, complete section(s) below:

(Releasor)  Personally Known (or)  Produced Identification

If applicable, Type of Identification Produced: \_\_\_\_\_

(Co-Releasor)  Personally Known (or)  Produced Identification

If applicable, Type of Identification Produced: \_\_\_\_\_



**ACKNOWLEDGMENT**  
**(State Of California)**

State of California )  
County of \_\_\_\_\_ ) ss.

On this \_\_\_\_\_ day of \_\_\_\_\_, \_\_\_\_\_, before me, \_\_\_\_\_  
\_\_\_\_\_, the undersigned Notary Public, personally appeared,

personally known to me (or proved to me on the basis of satisfactory evidence) to be the person(s) whose  
name(s) is(are) subscribed to the attached instrument and acknowledged to me that he(he)(she)(they)  
executed the same in his(her)(their) authorized capacity(ies), and that by his(her)(their) signature(s) on  
the instrument, the person(s) or the entity upon behalf of which the person(s) acted, executed the  
instrument.

WITNESS my hand and official seal.

\_\_\_\_\_  
Notary Public

When recorded, mail to:

Name: Tosha Inman

Address: Rt. 3 Box 210

Willard, Mo. 65781  
City/State/Zip Code:

99050856 BK 3362 PG 815  
OFFICIAL RECORDS OF MOHAVE COUNTY  
JOAN MC CALL, MOHAVE COUNTY RECORDER  
08/24/1999 02:53P PAGE 1 OF 2  
KENT DOBBINS  
RECORDING FEE 9.00

Space above this line for Recorder's use

### QUITCLAIM DEED

KNOW ALL MEN BY THESE PRESENTS:

That I(we), Kent Dobbins,  
the undersigned, for the consideration of Ten Dollars (\$10.00), and other valuable considerations, do  
hereby release, remise, and forever quitclaim unto Tosha Inman  
Rt. 3 Box. 210 Willard, Mo. 65781

all right, title and interest in that certain Property situated in Mohave County,  
State of Arizona, and described as follows:

Tiger Bell	# 2	AMC	116256
Tiger Bell	# 3	AMC	116257
Tiger Bell	# 5	AMC	116259
Tiger Bell	# 6	AMC	116260
Tiger Bell	# 7	AMC	116261

RECEIVED  
B.L.M. AZ STATE OFFICE  
1999 AUG 25 P 12:50  
PHOENIX, ARIZONA

IN WITNESS WHEREOF, I(we) have hereunto set my(our) hand(s) and seal this 17 day of aug, 1999.

Kent Dobbins

Printed Name of Releasor

Signature of Releasor

Printed Name of Releasor

Signature of Releasor

Printed Name of Witness (if required by State Laws)

Signature of Witness (if required by State Laws)

ENTERED IN COMPUTER  
11/4/99 mtt DM 11/19/99

**ACKNOWLEDGMENT**  
**(States Other Than California)**

PAGE 2 OF 2  
BK 3362 PG 816 FEE#99050856

State of MISSOURI )  
County of GREENE ) ss.

On this 17th day of August, 1999, before me, the undersigned  
Notary Public, personally appeared Kent Dobbins

known to me to be the individual(s) who executed the foregoing instrument and acknowledged the same  
to be his(her)(their) free act and deed.

My Commission Expires: \_\_\_\_\_

*Judy Kay Pratt*  
Notary Public

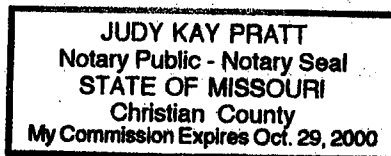
If acknowledged in the State of Florida, complete section(s) below:

(Releasor)  Personally Known (or)  Produced Identification

If applicable, Type of Identification Produced: \_\_\_\_\_

(Co-Releasor)  Personally Known (or)  Produced Identification

If applicable, Type of Identification Produced: \_\_\_\_\_



**ACKNOWLEDGMENT**  
**(State Of California)**

State of California )  
County of \_\_\_\_\_ ) ss.

On this \_\_\_\_\_ day of \_\_\_\_\_, \_\_\_\_\_, before me, \_\_\_\_\_  
\_\_\_\_\_, the undersigned Notary Public, personally appeared,

personally known to me (or proved to me on the basis of satisfactory evidence) to be the person(s) whose  
name(s) is(are) subscribed to the attached instrument and acknowledged to me that he(he)(she)(they)  
executed the same in his(her)(their) authorized capacity(ies), and that by his(her)(their) signature(s) on  
the instrument, the person(s) or the entity upon behalf of which the person(s) acted, executed the  
instrument.

WITNESS my hand and official seal.

\_\_\_\_\_  
Notary Public



UNITED STATES  
DEPARTMENT OF THE INTERIOR  
BUREAU OF LAND MANAGEMENT

RECEIPT AND ACCOUNTING ADVICE

CD/AZ NO. 2296863

POL (52) QUIT CLAIMS DEEDS (42) <sup>ok</sup>

1 36 12

470.00

Subject:

Applicant: KENT DOBBINS  
PO BOX 1630  
DOLAN SPRINGS AZ 86441

CASH

Remitter:

Assignor:

LEASE MANAGEMENT DATA										
<input type="checkbox"/> NEW <input type="checkbox"/> UPDATE <input type="checkbox"/> PAYMENT										
ORIGINAL SERIAL NO.	ASG.	TYPE	ST.	CTY.	FUND SYMBOL			ACRES/UNITS	RATE	
AMC 117968 ET AL	126									
AMOUNT	ANV. DATE	EXP. DATE	BILL CYC.	S/C	DISTRICT	NEXT BILL	MISC. DATA	U of M	ACTUAL UNITS	
ASSIGNMENT SERIAL NO.	ASG.	TYPE	ST.	CTY.	FUND SYMBOL			ACRES/UNITS	RATE	
AMOUNT	ANV. DATE	EXP. DATE	BILL CYC.	S/C	DISTRICT	NEXT BILL	MISC. DATA	U of M	ACTUAL UNITS	

APPLY REMITTANCE

ACTION	FUND SYMBOL	CTY.	AMOUNT
FILING FEE			
RENTAL			
UNEARNED			
REFUND			5.00
TOTAL			
AMOUNT DUE			

Remarks:

AMC 107673  
transfer not  
processed.

BY: *Mary B. Hyde*

DATE: 3/10/2000

FOR MMS USE ONLY

BILLEE		FOREST REFUGE
NUMBER		
OCS SECTION		
CODE		

**NOTICE!!**

**These documents have been scanned!**

**Do not place un-scanned documents beneath this notice!**

**Do not remove this notice from this file!**

GPO Jacket No. 560-102  
Print Order 61540  
Rise Business Services, LLC  
Job=AZ15 8/14/2019



Box Number= AZ15222



Claim Begin-End: AMC117907-AMC117938

**4 Annual Filings**



AZ15222-3

AMC117279-AMC117939

**B: 6932 P: 172**

OFFICIAL RECORDS  
OF MOHAVE COUNTY  
JOAN MCCALL,  
COUNTY RECORDER



08/23/2007 09:33 AM Fee: \$19.00  
DOC TYPE: PL  
PAID BY: KENT DOBBINS

When Recorded Return Document to: AMC 107667  
Kent Dobbins  
P.O. Box 1630  
Dolan Springs, AZ 86441

116235  
116255  
117907  
117939  
356471

Check here is this is a change of address.  
Telephone: \_\_\_\_\_  
E-mail address: \_\_\_\_\_

**AFFIDAVIT OF PERFORMANCE OF ANNUAL WORK**

1. State of Arizona, County of Mohave ss:  
2. I (Name) Kent Dobbins  
3. Reside at (Address) P.O. Box 1630  
  
City Dolan Springs County Mohave

RECEIVED  
BLM, AZ STATE OFFICE  
2007 AUG 23 P 1:59  
PHOENIX, ARIZONA  
BLM  
Date  
Stamp

State AZ Zip 86441 being duly sworn, depose and say that I am a citizen of the United States, more than eighteen years of age, and that all of the facts set forth in this affidavit, subject to the provisions and penalties of 18 U.S.C. 1001 pertaining to the filing of false, fictitious, or fraudulent statements with the United States, are true and correct according to the best of my knowledge, information and belief.  
4. Owner's name and address (if not shown in Items 1-3 above). \_\_\_\_\_

5. That I am personally acquainted with the mining claim(s). The work and improvements were made by and at the expense of the owner(s) of said claim(s). Said contiguous group of claims, listed on this document, are situated in the Weaver (optional) Mining District, Mohave County, Arizona.

Line No.	AMC NUMBER	CLAIM/SITE NAME	COUNTY RECORDER DATA (If available)	TWP	RNG	SEC
1	117968	Silver Bell #22	Dkt/Pg: 674/74&75	26N	21W	31
2	117969	Silver Bell #23	Dkt/Pg: 674/76&77	26N	21W	31
3	117970	Silver Bell #24	Dkt/Pg: 674/78&79	26N	21W	31
4	116235	Blue Bell #1	Dkt/Pg: 672/953&954	26N	20W	31
5	116236	Blue Bell #2	Dkt/Pg: 672/955&956	26N	20W	31
6						

Form: MCF108  
Revised Jan. 2006  
Page 1 of 2

ENTERED IN COMPUTER  
RE 9/18/07

5/50

**AFFIDAVIT OF PERFORMANCE OF ANNUAL WORK - page 2**

RECEIVED  
BLM, AZ STATE OFFICE  
2007 AUG 23 P 2:00  
PHOENIX, ARIZONA

BLM  
Date  
Stamp

7					
8					
9					
10					

6. That between the dates starting at 12 o'clock noon on September 1, 2006 and ending at 12 o'clock noon on September 1, 2007 at least \$ 500.00 dollars worth of work and improvements were done and performed upon said claim(s) or upon one or more of a contiguous group of claims for the benefit of all, wholly or partly outside of a contiguous group of claims for the benefit of all, not including the location work.

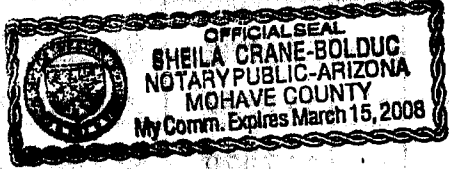
7. That the following persons were employed to perform the work and improvements described herein: Kent Dobbins, Beth Wilson, Dean Bush, Wm. Chirgwin, Jim Drury, and others.

8. That the work and improvements performed were: Roadwork. Filled in areas that washed out. Grade roads except where floodwater made impassable. Removed ore from claims for processing. Manual labor, pick & shovel & elec. hammer. Processing ore in mill in Henderson, NV. Some ore processed in Dolan Springs, AZ. Electroplating, etc. as we have in the past yrs. cont'd basis. Also exploratory work.

x 9. Dated: 8-23-07 Signature: Kent Dobbins

SUBSCRIBED AND SWORN TO before me, a Notary Public, this 23rd day of August 2007

By: KENT DOBBINS  
Notary Public Sheila Crane-Baldue  
My Commission Expires MARCH 15, 2008



Bureau of Land Management  
Arizona State Office  
[www.az.blm.gov](http://www.az.blm.gov)

No. of Claims: 5 x \$10 = 50.00  
Check No.: CC Init. SC  
Receipt No.: 1551530  
For BLM Use Only

Form: MCF108  
Revised Jan. 2006  
Page 2 of 2

When Recorded Return Document to:

Kent Dobbins  
P.O. Box 1630  
Dolan Springs, AZ 86441

PAGE: 1 of 2 FEE # 2007075183

**B:6932 P:170**

OFFICIAL RECORDS  
OF MOHAVE COUNTY  
JOAN MCCALL  
COUNTY RECORDER



08/23/2007 09:33 AM Fee: \$19.00  
DOC TYPE: PL  
PAID BY: KENT DOBBINS

Check here is this is a change of address.

Telephone: \_\_\_\_\_

E-mail address: \_\_\_\_\_


**AFFIDAVIT OF PERFORMANCE OF ANNUAL WORK**

1. State of Arizona, County of Mohave ss:

2. I (Name) Kent Dobbins

3. Reside at (Address) P.O. Box 1630

City Dolan Springs County Mohave



State AZ Zip 86441 being duly sworn, depose and say that I am a citizen of the United States, more than eighteen years of age, and that all of the facts set forth in this affidavit, subject to the provisions and penalties of 18 U.S.C. 1001 pertaining to the filing of false, fictitious, or fraudulent statements with the United States, are true and correct according to the best of my knowledge, information and belief.

4. Owner's name and address (if not shown in Items 1-3 above), \_\_\_\_\_

5. That I am personally acquainted with the mining claim(s). The work and improvements were made by and at the expense of the owner(s) of said claim(s). Said contiguous group of claims, listed on this document, are situated in the

Weaver (optional) Mining District; Mohave County, Arizona.

Line No.	AMC NUMBER	CLAIM/SITE NAME	COUNTY RECORDER DATA (If available)	TWP	RNG	SEC
1	356471	Jumpin Jack 4	Dkt/Pg: 4174/7	26N	20&21W	25&30
2						
3						
4						
5						
6						

1/50

**AFFIDAVIT OF PERFORMANCE OF ANNUAL WORK – page 2**

RECEIVED  
BLM, AZ STATE OFFICE  
2007 AUG 23 P 2:00  
PHOENIX, ARIZONA

BLM  
Date  
Stamp

7						
8						
9						
10						

6. That between the dates starting at 12 o'clock noon on September 1, 20 06 and ending at 12 o'clock noon on September 1, 20 07 at least \$ 100.00 dollars worth of work and improvements were done and performed upon said claim(s) or upon one or more of a contiguous group of claims for the benefit of all, wholly or partly outside of a contiguous group of claims for the benefit of all, not including the location work.

7. That the following persons were employed to perform the work and improvements described herein: Kent Dobbins, Beth Wilson, Dean Bush, Wm. Chirgwin, Jim Drury, and others.

8. That the work and improvements performed were: Roadwork. Filled in areas that washed out. Graded roads except where floodwater made impassable. Removed ore from claims for processing. Manual labor, pick & shovel & elec. hammer. Processing ore in mill in Henderson, NV. Some ore processed in Dolan Springs, AZ. Electroplating, etc. as we have in the past yrs on a cont'd basis. Also exploratory work.

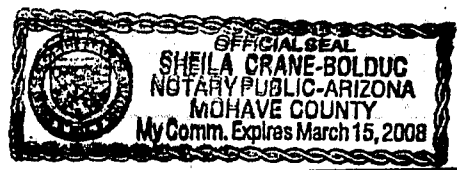
9. Dated: 8-23-07 Signature: Kent Dobbins

SUBSCRIBED AND SWORN TO before me, a Notary Public, this 23rd day of Aug. 20 07

By: KENT DOBBINS

Notary Public Sheila Crane Bolduc

My Commission Expires March 15, 2008



Bureau of Land Management  
Arizona State Office  
[www.az.blm.gov](http://www.az.blm.gov)

No. of Claims: 1 x \$10 = 10.00  
 Check No.: CC Init. SC  
 Receipt No.: 1551530  
 For BLM Use Only

Form: MCF108  
Revised Jan. 2006  
Page 2 of 2

When Recorded Return Document to:

Lee Wilson  
P.O. Box 1770  
Dolan Springs, AZ 86441

PAGE: 1 of 2 FEE # 2007075182

B:6932 P:168

OFFICIAL RECORDS  
OF MOHAVE COUNTY  
JOAN MCCALL  
COUNTY RECORDER



08/23/2007 09:33 AM Fee: \$19.00  
DOC TYPE: PL  
PAID BY: KENT DOBBINS

Check here if this is a change of address.

Telephone: 928-767-3873

E-mail address: \_\_\_\_\_

**AFFIDAVIT OF PERFORMANCE OF ANNUAL WORK**

1. State of Arizona, County of Mohave ss:

2. I (Name) Lee Wilson

3. Reside at (Address) P.O. Box 1770

City Dolan Springs County Mohave

RECEIVED  
BLM, AZ STATE OFFICE  
2007 AUG 23 P 2:00  
PHOENIX, ARIZONA  
BLM  
Date  
Stamp

State AZ Zip 86441 being duly sworn, depose and say that I am a citizen of the United States, more than eighteen years of age, and that all of the facts set forth in this affidavit, subject to the provisions and penalties of 18 U.S.C. 1001 pertaining to the filing of false, fictitious, or fraudulent statements with the United States, are true and correct according to the best of my knowledge, information and belief.

4. Owner's name and address (if not shown in items 1-3 above). \_\_\_\_\_

5. That I am personally acquainted with the mining claim(s). The work and improvements were made by and at the expense of the owner(s) of said claim(s). Said contiguous group of claims, listed on this document, are situated in the

Weaver (optional) Mining District; Mohave County, Arizona.

Line No.	AMC NUMBER	CLAIM/SITE NAME	COUNTY RECORDER DATA (If available)	TWP	RNG	SEC
1	117942	Tinker Bell #4	Dkt/Pg:673/821&822	26N	20W	31
2	117943	Tinker Bell #5	Dkt/Pg:673/823&824	26N	20W	31
3	117944	Tinker Bell #6	Dkt/Pg:673/825&826	26N	20W	31
4	117945	Tinker Bell #7	Dkt/Pg:673/827&828	26N	20W	31
5	117946	Tinker Bell #8	Dkt/Pg:673/829&830	26N	20W	31
6						

5/50

**AFFIDAVIT OF PERFORMANCE OF ANNUAL WORK – page 2**

RECEIVED  
BLM. AZ STATE OFFICE  
2007 AUG 23 P 2:00  
PHOENIX, ARIZONA

BLM  
Date  
Stamp

7					
8					
9					
10					

6. That between the dates starting at 12 o'clock noon on September 1, 20 06 and ending at 12 o'clock noon on September 1, 20 07 at least \$ 500.00 dollars worth of work and improvements were done and performed upon said claim(s) or upon one or more of a contiguous group of claims for the benefit of all, wholly or partly outside of a contiguous group of claims for the benefit of all, not including the location work.


7. That the following persons were employed to perform the work and improvements described herein: Kent Dobbins, Beth Wilson, Dean Bush, Wm. Chirgwin, Jim Drury, & others.

8. That the work and improvements performed were: Roadwork. Filled in areas that washed out. Graded roads except where floodwater made impassable. Removed ore from claims for processing. Manual labor, pick & shovel & elec. hammer. Processing ore in mill in Henderson, NV. Some ore processed in Dolan Springs, AZ. Electroplating, etc. as we have in the past yrs. on a cont'd basis. Also exploratory work.

x9. Dated: 7-30-07 Signature: [Signature]

SUBSCRIBED AND SWORN TO before me, a Notary Public, this 30th day of July 2007

By: Lea Wilson  
Notary Public [Signature]  
My Commission Expires Feb 14, 2008



Bureau of Land Management  
Arizona State Office  
[www.az.blm.gov](http://www.az.blm.gov)

No. of Claims: 5 x \$10 = 5000  
Check No.: CC Init. SC  
Receipt No.: 1551530  
For BLM Use Only

Form: MCF108  
Revised Jan. 2006  
Page 2 of 2



2

When Recorded Return Document to:  
Craig Dobbins  
603 W. Kingsley  
Springfield, MO 65807

PAGE: 1 of 2 FEE # 2007075181

**B:6932 P:166**

OFFICIAL RECORDS  
OF MOHAVE COUNTY  
JOAN MCCALL  
COUNTY RECORDER



08/23/2007 09:33 AM Fee: \$19.00  
DOC TYPE: PL  
PAID BY: KENT DOBBINS

Check here if this is a change of address.

Telephone: \_\_\_\_\_

E-mail address: \_\_\_\_\_

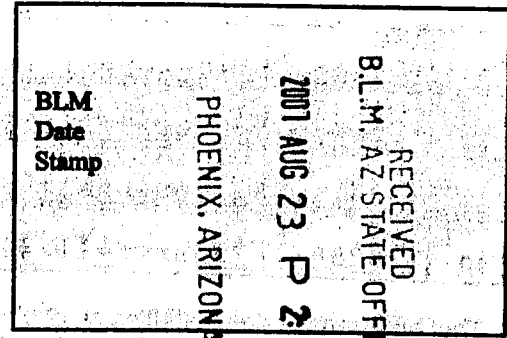
**AFFIDAVIT OF PERFORMANCE OF ANNUAL WORK**

1. State of Arizona, County of Mohave ss:

2. I (Name) Craig Dobbins

3. Reside at (Address) 603 W. Kingsley

City Springfield County \_\_\_\_\_



State MO Zip 65807 being duly sworn, depose and say that I am a citizen of the United States, more than eighteen years of age, and that all of the facts set forth in this affidavit, subject to the provisions and penalties of 18 U.S.C. 1001 pertaining to the filing of false, fictitious, or fraudulent statements with the United States, are true and correct according to the best of my knowledge, information and belief.

4. Owner's name and address (if not shown in Items 1-3 above). \_\_\_\_\_

5. That I am personally acquainted with the mining claim(s). The work and improvements were made by and at the expense of the owner(s) of said claim(s). Said contiguous group of claims, listed on this document, are situated in the

Weaver (optional) Mining District; Mohave County, Arizona.

Line No.	AMC NUMBER	CLAIM/SITE NAME	COUNTY RECORDER DATA (If available)	TWP	RNG	SEC
1	117909	Gold Bell #3	Dkt/Pg:674/6&7	25&26N	20&21W	26&35
2	117910	Gold Bell #4	Dkt/Pg:674/8&9	25&26N	20&21W	26&35
3	117925	Gold Bell #19	Dkt/Pg:674/38&39	25&26N	20&21W	26&35
4	117926	Gold Bell #20	Dkt/Pg:674/40&41	25&26N	20&21W	26&35
5	117927	Gold Bell #21	Dkt/Pg:674/42&43	25&26N	20&21W	26&35
6	117959	Silver Bell #13	Dkt/Pg:673/987&988	26N	21W	25&26

10/50

**AFFIDAVIT OF PERFORMANCE OF ANNUAL WORK – page 2**

RECEIVED  
BLM, AZ STATE OFFICE  
2007 AUG 23 P 2:00  
PHOENIX, ARIZONA

BLM  
Date  
Stamp

	AMC		Dkt/Pg: 673/989&990	TWP 26N	RNG 21W	SEC 25&26
7	117960	Silver Bell #14	Dkt/Pg: 673/989&990	26N	21W	25&26
8	117961	Silver Bell #15	Dkt/Pg: 673/991&992	26N	21W	25&26
9	117962	Silver Bell #16	Dkt/Pg: 673/993&994	26N	21W	25&26
10	116258	Tiger Bell #4	Dkt/Pg: 672/999&1000	26N	21W	25

6. That between the dates starting at 12 o'clock noon on September 1, 20 06 and ending at 12 o'clock noon on September 1, 20 07 at least \$ 1,000.00 dollars worth of work and improvements were done and performed upon said claim(s) or upon one or more of a contiguous group of claims for the benefit of all, wholly or partly outside of a contiguous group of claims for the benefit of all, not including the location work.

7. That the following persons were employed to perform the work and improvements described herein: Kent Dobbins, Beth Wilson, Dean Bush, Wm. Chirgwin, Jim Drury, & others.

8. That the work and improvements performed were: Roadwork. Filled in areas that washed out. Graded roads except where floodwater made impassable. Removed ore from claims for processing. Manual labor, pick & shovel & elec. hammer. Processing ore in mill in Henderson, NV. Some ore processed in Dolan Springs, AZ. Electroplating, etc. as we have in the past yrs. on a cont'd basis. Also exploratory work.

9. Dated: 8-14-07 Signature: [Signature]

SUBSCRIBED AND SWORN TO before me, a Notary Public, this 14 day of August 20 07

By: C. Mia Dobbins

Notary Public Megan E. Sierk

My Commission Expires May 23, 2010

Bureau of Land Management  
Arizona State Office  
[www.az.blm.gov](http://www.az.blm.gov)

MEGAN E. SIERK  
Notary Public - Notary Seal  
STATE OF MISSOURI  
Greene County - Comm.#06889839  
My Commission Expires May 23, 2010

No. of Claims: 10 x \$10 = 100.00  
Check No.: CC Init. SC  
Receipt No.: 1551530  
For BLM Use Only

Form: MCF108  
Revised Jan. 2006  
Page 2 of 2

When Recorded Return Document to:

Brendan Galyean  
230 Whitetail Drive  
Walnut Shade, MO 65771

Check here is this is a change of address.

Telephone: \_\_\_\_\_

E-mail address: \_\_\_\_\_



PAGE: 1 of 2 FEE # 2007075180

**B:6932 P:164**

OFFICIAL RECORDS  
OF MOHAVE COUNTY  
JOAN MCCALL  
COUNTY RECORDER



08/23/2007 09:33 AM Fee: \$10.00

DOC TYPE: PL

PAID BY: KENT DOBBINS


**AFFIDAVIT OF PERFORMANCE OF ANNUAL WORK**

1. State of Arizona, County of Mohave ss:

2. I (Name) Brendan Galyean

3. Reside at (Address) 230 Whitetail Drive

City Walnut Shade County Taney



State MO Zip 65771 being duly sworn, depose and say that I am a citizen of the United States, more than eighteen years of age, and that all of the facts set forth in this affidavit, subject to the provisions and penalties of 18 U.S.C. 1001 pertaining to the filing of false, fictitious, or fraudulent statements with the United States, are true and correct according to the best of my knowledge, information and belief.

4. Owner's name and address (If not shown in Items 1-3 above) \_\_\_\_\_

5. That I am personally acquainted with the mining claim(s). The work and improvements were made by and at the expense of the owner(s) of said claim(s). Said contiguous group of claims, listed on this document, are situated in the

Weaver (optional) Mining District; Mohave County, Arizona.

Line No.	AMC NUMBER	CLAIM/SITE NAME	COUNTY RECORDER DATA (If available)	TWP	RNG	SEC
1	116237	Blue Bell #3	Dkt/Pg: 672 957 & 958	26N	20W	30
2	116238	Blue Bell #4	Dkt/Pg: 672 959 & 960	26N	20W	30
3	116239	Blue Bell #5	Dkt/Pg: 672 961 & 962	26N	20W	30
4	116240	Blue Bell #6	Dkt/Pg: 672 963 & 964	26N	20W	30
5	116241	Blue Bell #7	Dkt/Pg: 672 965 & 966	26N	20W	30
6	116242	Blue Bell #8	Dkt/Pg: 672 967 & 968	26N	20W	30

Form: MCF108  
Revised Jan. 2006  
Page 1 of 2

9/50

**AFFIDAVIT OF PERFORMANCE OF ANNUAL WORK – page 2**

RECEIVED  
B. M. AZ STATE OFFICE

2007 AUG 23 P 2:00

PHOENIX, ARIZONA

BLM  
Date  
Stamp

	AMC		Dkt/Pg: 644	TWP	RNG	SEC
7	107674	Jumpin Jack #8	106 & 107	26N	20&21W	30
8	107675	Jumpin Jack #9	Dkt/Pg: 644 108 & 109	26N	20&21W	30
9	107676	Jumpin Jack #10	Dkt/Pg: 644 110 & 111	26N	20&21W	30
10						

6. That between the dates starting at 12 o'clock noon on September 1, 20 06 and ending at 12 o'clock noon on September 1, 20 07 at least \$ 900.00 dollars worth of work and improvements were done and performed upon said claim(s) or upon one or more of a contiguous group of claims for the benefit of all, wholly or partly outside of a contiguous group of claims for the benefit of all, not including the location work.

7. That the following persons were employed to perform the work and improvements described herein: Kent Dobbins, Beth Wilson, Dean Bush, Wm. Chirgwin, Jim Drury, and others.

8. That the work and improvements performed were: Roadwork Filled in areas that washed out. Graded roads except where floodwater made impassable. Removed ore from claims for processing. annual labor, pick&shovel&elec. hammer. Processing ore in mill in Henderson, NV. Some ore processed in Dolan Springs, AZ. Electroplating, etc. as we have in the past yrs. on a cont'd basis. Also exploratory work.

9. Dated: 8-13-07 Signature: Brendan J. Galylean

SUBSCRIBED AND SWORN TO before me, a Notary Public, this 13th day of Aug 20 07

By: Brendan Galylean

Notary Public Melanie G Block

My Commission Expires June 2 2011

MELANIE G. BLOCK  
Notary Public - Notary Seal  
STATE OF MISSOURI  
Taney County - Comm.#07388609  
My Commission Expires June 2, 2011

Bureau of Land Management  
Arizona State Office  
[www.az.blm.gov](http://www.az.blm.gov)

No. of Claims: 9 x \$10 = 9000  
Check No.: CC Init. SC  
Receipt No.: 1551530  
For BLM Use Only

**B:6932 P:162**

OFFICIAL RECORDS  
OF MOHAVE COUNTY  
JOAN MCCALL  
COUNTY RECORDER



08/23/2007 09:33 AM Fee: \$19.00  
DOC TYPE: PL  
PAID BY: KENT DOBBINS

When Recorded Return Document to:  
Bethany R. Wilson  
P.O. Box 1770  
Dolan Springs, AZ 86441

Check here is this is a change of address.  
Telephone: \_\_\_\_\_  
E-mail address: \_\_\_\_\_

**AFFIDAVIT OF PERFORMANCE OF ANNUAL WORK**

1. State of Arizona, County of Mohave ss:  
2. I (Name) Bethany R. Wilson  
3. Reside at (Address) P.O. Box 1770  
  
City Dolan Springs County Mohave

RECEIVED  
BLM: AZ STATE OFFICE  
2007 AUG 23 P 2:00  
PHOENIX, ARIZONA  
BLM  
Date  
Stamp

State AZ Zip 86441 being duly sworn, depose and say that I am a citizen of the United States, more than eighteen years of age, and that all of the facts set forth in this affidavit, subject to the provisions and penalties of 18 U.S.C. 1001 pertaining to the filing of false, fictitious, or fraudulent statements with the United States, are true and correct according to the best of my knowledge, information and belief.  
4. Owner's name and address (If not shown in Items 1-3 above). \_\_\_\_\_

5. That I am personally acquainted with the mining claim(s). The work and improvements were made by and at the expense of the owner(s) of said claim(s). Said contiguous group of claims, listed on this document, are situated in the Weaver (optional) Mining District; Mohave County, Arizona.

Line No.	AMC NUMBER	CLAIM/SITE NAME	COUNTY RECORDER DATA (If available)	TWP	RNG	SEC
1	117919	Gold Bell #13	Dkt/Pg: 674/26&27	25&26N	20&21W	6&31
2	117920	Gold Bell #14	Dkt/Pg: 674/28&29	25&26N	20&21W	6&31
3	117921	Gold Bell #15	Dkt/Pg: 674/30&31	25&26N	20&21W	6&31
4	117922	Gold Bell #16	Dkt/Pg: 674/32&33	25&26N	20&21W	6&31
5	117936	Gold Bell #30	Dkt/Pg: 674/60&61	25&26N	20&21W	6&31
6	117937	Gold Bell #31	Dkt/Pg: 674/62&63	25&26	20&21W	6&31

483

10/50

**AFFIDAVIT OF PERFORMANCE OF ANNUAL WORK – page 2**

RECEIVED  
BLM, AZ STATE OFFICE

2007 AUG 23 P 2:00

PHOENIX, ARIZONA

BLM  
Date  
Stamp

			TWP	RNG	SEC
7	117938	Gold Bell #32	Dkt/Pg: 674/64&65	25&26N	20&21W 6&31
8	117939	Tinker Bell #1	Dkt/Pg: 673/815&816	26N	20W 31
9	117940	Tinker Bell #2	Dkt/Pg: 673/817&818	26N	20W 31
10	117941	Tinker Bell #3	Dkt/Pg: 673/819&820	26N	20W 31

6. That between the dates starting at 12 o'clock noon on September 1, 20 06 and ending at 12 o'clock noon on September 1, 20 07 at least \$ 1,000.00 dollars worth of work and improvements were done and performed upon said claim(s) or upon one or more of a contiguous group of claims for the benefit of all, wholly or partly outside of a contiguous group of claims for the benefit of all, not including the location work.

7. That the following persons were employed to perform the work and improvements described herein: Kent Dobbins, Beth Wilson, Dean Bush, Wm. Chirgwin, Jim Drury, and others.

8. That the work and improvements performed were: Roadwork. Filled in areas that washed out. Graded roads except where floodwater made impassable. Removed ore from claims for processing. Annual labor, pick & shovel & elec. hammer. Processing ore in mill in Henderson, NV. Some ore processed in Dolan Springs, AZ. Electroplating, etc. as we have in the past yrs. on a cont'd basis. Also exploratory work.

x 9. Dated: Aug 22, 2007 Signature: Bethany R. Wilson

SUBSCRIBED AND SWORN TO before me, a Notary Public, this 22 day of August 2007

By: BETHANY R. Wilson

Notary Public Melody Beach

My Commission Expires Feb 8, 2010



Bureau of Land Management  
Arizona State Office  
[www.az.blm.gov](http://www.az.blm.gov)

No. of Claims: 10 x \$10 = 100.00  
 Check No.: CC Init. SC  
 Receipt No.: 1551530  
 For BLM Use Only

When Recorded Return Document to:

Tasha Inmon

2807 N. Farm Road 81

Willard, MO 65781

PAGE: 1 of 2 FEE # 2007075178

B:6932 P:160

OFFICIAL RECORDS  
OF MOHAVE COUNTY  
JOAN MCCALL  
COUNTY RECORDER



08/23/2007 09:33 AM Fee: \$19.00

DOC TYPE: PL

PAID BY: KENT DOBBINS

Check here is this is a change of address.

Telephone: \_\_\_\_\_

E-mail address: \_\_\_\_\_


**AFFIDAVIT OF PERFORMANCE OF ANNUAL WORK**

1. State of Arizona, County of Mohave ss:

2. (Name) Tasha Inmon

3. Reside at (Address) 2807 N. Farm Rd. 81

City Willard County \_\_\_\_\_



State MO Zip 65781 being duly sworn, depose and say that I am a citizen of the United States, more than eighteen years of age, and that all of the facts set forth in this affidavit, subject to the provisions and penalties of 18 U.S.C. 1001 pertaining to the filing of false, fictitious, or fraudulent statements with the United States, are true and correct according to the best of my knowledge, information and belief.

4. Owner's name and address (if not shown in Items 1-3 above). \_\_\_\_\_

5. That I am personally acquainted with the mining claim(s). The work and improvements were made by and at the expense of the owner(s) of said claim(s). Said contiguous group of claims, listed on this document, are situated in the

Weaver (optional) Mining District; Mohave County, Arizona.

Line No.	AMC NUMBER	CLAIM/SITE NAME	COUNTY RECORDER DATA (if available)	TWP	RNG	SEC
1	116256	Tiger Bell #2	Dkt/Pg:672/995&996	26N	20&21W	25
2	116257	Tiger Bell #3	Dkt/Pg:672/997&998	26N	20&21W	25
3	116259	Tiger Bell #5	Dkt/Pg:673/1&2	26N	20&21W	25
4	116260	Tiger Bell #6	Dkt/Pg:673/3&4	26N	20&21W	25
5	116261	Tiger Bell #7	Dkt/Pg:673/5&6	26N	20&21W	25
6						

Form: MCF108  
Revised Jan. 2006  
Page 1 of 2

5/sc

**AFFIDAVIT OF PERFORMANCE OF ANNUAL WORK – page 2**

RECEIVED  
BLM, AZ STATE OFFICE  
2007 AUG 23 P 2:00  
PHOENIX, ARIZONA

BLM  
Date  
Stamp

7					
8					
9					
10					

6. That between the dates starting at 12 o'clock noon on September 1, 20 06 and ending at 12 o'clock noon on September 1, 20 07 at least \$ 500.00 dollars worth of work and improvements were done and performed upon said claim(s) or upon one or more of a contiguous group of claims for the benefit of all, wholly or partly outside of a contiguous group of claims for the benefit of all, not including the location work.

7. That the following persons were employed to perform the work and improvements described herein: Kent Dobbins, Beth Wilson, Dean Bush, Wm. Chirgwin, Jim Drury, & others.

8. That the work and improvements performed were: Roadwork. Filled in areas that washed out. Graded roads except where floodwater made impassable. Removed ore from claims for processing annual labor, pick&shovel&elec. hammer. Processing ore in mill in Henderson, NV. Some processed in Dolan Springs, AZ. Electroplating, etc. as we have in the past yrs. on a n't basis. Also exploratory work.

9. Dated: 8/14/07 Signature: Tasha M. Inmon

SUBSCRIBED AND SWORN TO before me, a Notary Public, this 14 day of August 20 07

By: Tasha M. Inmon

Notary Public Megan J. Shank

My Commission Expires May 23, 2010

Bureau of Land Management  
Arizona State Office  
[www.az.blm.gov](http://www.az.blm.gov)

MEGAN E. SIERK  
Notary Public - Notary Seal  
STATE OF MISSOURI  
Greene County - Comm.#06889839  
My Commission Expires May 23, 2010

No. of Claims: 5 x \$10 = 50.00  
Check No.: CC Init. SC  
Receipt No.: 1551530  
For BLM Use Only

Form: MCF108  
Revised Jan. 2006  
Page 2 of 2



When Recorded Return Document to:  
William J. Chirgwin  
P.O. Box 1558  
Dolan Springs, AZ 86441

BARCODE  
 PAGE: 1 of 2 FEE # 2007075177

**B:6932 P:158**

OFFICIAL RECORDS  
 OF MOHAVE COUNTY  
 JOAN MCCALL  
 COUNTY RECORDER




08/23/2007 09:33 AM Fee: \$19.00  
 DOC TYPE: PL  
 PAID BY: KENT DOBBINS

Check here if this is a change of address.  
 Telephone: 928-767-3739  
 E-mail address: \_\_\_\_\_

**AFFIDAVIT OF PERFORMANCE OF ANNUAL WORK**

1. State of Arizona, County of Mohave ss:  
 2. I (Name) William J. Chirgwin  
 3. Reside at (Address) P.O. Box 1558  
 \_\_\_\_\_  
 City Dolan Springs County Mohave



State AZ Zip 86441 being duly sworn, depose and say that I am a citizen of the United States, more than eighteen years of age, and that all of the facts set forth in this affidavit, subject to the provisions and penalties of 18 U.S.C. 1001 pertaining to the filing of false, fictitious, or fraudulent statements with the United States, are true and correct according to the best of my knowledge, information and belief.

4. Owner's name and address (if not shown in Items 1-3 above). \_\_\_\_\_

5. That I am personally acquainted with the mining claim(s). The work and improvements were made by and at the expense of the owner(s) of said claim(s). Said contiguous group of claims, listed on this document, are situated in the

Weaver (optional) Mining District; Mohave County, Arizona.

Line No.	AMC NUMBER	CLAIM/SITE NAME	COUNTY RECORDER DATA (if available)	TWP	RNG	SEC
1	116264	Tiger Bell #10	Dkt/Pg:673/11&12	26N	21W	24&25
2	116265	Tiger Bell #11	Dkt/Pg:673/13&14	26N	21W	24&25
3	116266	Tiger Bell #12	Dkt/Pg:673/15&16	26N	21W	24&25
4	116267	Tiger Bell #13	Dkt/Pg:673/17&18	26N	21W	24&25
5	116268	Tiger Bell #14	Dkt/Pg:673/19&20	26N	21W	24&25
6	116244	Blue Bell #10	Dkt/Pg:672/971&972	26N	20&21W	30

7/50

**AFFIDAVIT OF PERFORMANCE OF ANNUAL WORK – page 2**

RECEIVED  
BLM, AZ STATE OFFICE  
2007 AUG 23 P 2:00  
PHOENIX, ARIZONA

BLM  
Date  
Stamp

			Dkt/Pg: 672/973&974	TWP 26N	RNG 20&21W	SEC 30
7	116245	Blue Bell #11				
8						
9						
10						

6. That between the dates starting at 12 o'clock noon on September 1, 20 06 and ending at 12 o'clock noon on September 1, 20 07 at least \$ 700.00 dollars worth of work and improvements were done and performed upon said claim(s) or upon one or more of a contiguous group of claims for the benefit of all, wholly or partly outside of a contiguous group of claims for the benefit of all, not including the location work.

7. That the following persons were employed to perform the work and improvements described herein: Kent Dobbins, Beth Wilson, Dean Bush, Wm. Chirgwin, Jim Drury and others.

8. That the work and improvements performed were: Roadwork. Filled in areas that washed out. Graded roads except where floodwater made impassable. Removed ore from claims for processing. Annual labor, pick&shovel&elec. hammer. Processing ore in mill in Henderson, NV. Some ore processed in Dolan Springs, AZ. Electroplating, etc. as we have in the past yrs. on a cont'd. basis. Also exploratory work.

9. Dated: 21 Aug 2007 Signature: William J. Chirgwin

SUBSCRIBED AND SWORN TO before me, a Notary Public, this 21 day of August 2007

By: William J Chirgwin

Notary Public Dianne Kniseley

My Commission Expires 21 May 2011



Bureau of Land Management  
Arizona State Office  
[www.az.blm.gov](http://www.az.blm.gov)

No. of Claims: 7 x \$10 = 7000  
 Check No.: CC Init. SC  
 Receipt No.: 1551530  
 For BLM Use Only

Form: MCF108  
Revised Jan. 2006  
Page 2 of 2

THE PURPOSE OF THIS FORM IS TO VERIFY FOR FUTURE REFERENCE THAT CERTAIN SETS OF FORMS OR INDIVIDUAL FORMS WERE RECEIVED AND PROCESSED BY YOUR OFFICE. THIS FORM WILL BE USED AS PROOF IF ANY FORMS ARE SUBSEQUENTLY LOST BY YOUR OFFICE.

(PLEASE INITIAL TO THE LEFT OF EACH TYPE OF FORM AFTER PROCESSING)

I HAVE RECEIVED AND PROCESSED THE FOLLOWING FORM(S):

✓ **WILLIAM J. CHIRGWIN:**

1 AFFIDAVIT OF PERFORMANCE OF ANNUAL WORK  
1 MAINTENANCE FEE WAIVER CERTIFICATION

✓ **BETHANY R. WILSON:**

1 AFFIDAVIT OF PERFORMANCE OF ANNUAL WORK  
1 MAINTENANCE FEE WAIVER CERTIFICATION

✓ **BRENDAN GALYEAN:**

1 AFFIDAVIT OF PERFORMANCE OF ANNUAL WORK  
1 MAINTENANCE FEE WAIVER CERTIFICATION

✓ **TASHA INMON:**

1 AFFIDAVIT OF PERFORMANCE OF ANNUAL WORK  
1 MAINTENANCE FEE WAIVER CERTIFICATION

✓ **CRAIG DOBBINS:**

1 AFFIDAVIT OF PERFORMANCE OF ANNUAL WORK  
1 MAINTENANCE FEE WAIVER CERTIFICATION

✓ **KENT DOBBINS: (5 Claims)**

1 AFFIDAVIT OF PERFORMANCE OF ANNUAL WORK  
1 MAINTENANCE FEE WAIVER CERTIFICATION

✓ **KENT DOBBINS: (1 Claim)**

1 AFFIDAVIT OF PERFORMANCE OF ANNUAL WORK  
1 MAINTENANCE FEE WAIVER CERTIFICATION

✓ **LEE WILSON:**

1 AFFIDAVIT OF PERFORMANCE OF ANNUAL WORK  
1 MAINTENANCE FEE WAIVER CERTIFICATION

ALL FORMS WERE FILED AS REQUIRED AND ALL FEES WERE PAID.

*Ausie Cruz*  
BLM EMPLOYEE SIGNATURE

8/23/07  
DATE

\_\_\_\_\_  
BLM STAMP

RECEIVED  
BLM, AZ STATE OFFICE  
2007 AUG 23 P 2:02  
PHOENIX, ARIZONA

**United States Department of the Interior**

**Bureau of Land Management**  
 BUSINESS & SUPPORT SVCS DIV  
 ONE N CENTRAL AVE SUITE 800  
 PHOENIX, AZ 85004 -4427  
 Phone: (602) 417-9200

Receipt

No: 1551530

<b>Transaction #:</b> 1603050	
<b>Date of Transaction:</b> 08/23/2007	
<b>CUSTOMER:</b>	DONALD L STEWART 1837 W CAMINO LN SPRINGFIELD, MO 65810

LINE #	QTY	DESCRIPTION	REMARKS	UNIT PRICE	TOTAL
1	1.00	LOCATABLE MINERALS / MINING CLAIMS-NOT NEW-UNADJUD, ONE AUTH NO. ONLY / MINING CLAIM MONEY RECEIVED (455) CASES: AMC117968/\$520.00	POL 2007 + WAIVER 2008 (52)	- n/a -	520.00
<b>TOTAL:</b>					<b>\$520.00</b>

PAYMENT INFORMATION			
NOTE: Items will appear on credit card statement as "Bureau of Land Management".			
1	AMOUNT:	\$520.00	POSTMARKED: N/A
	TYPE:	CREDIT CARD	RECEIVED: 08/23/2007
	NAME:	STEWART, DONALD L 1837 W CAMINO LN SPRINGFIELD MO 65810	
	CARD NO:	XXXXXXXXXXXX6458	AUTH CODE: 01186B
	NAME ON CARD:	DONALD L STEWART	
	EXPIRES:	08/31/2008	
	SIGNATURE:		

REMARKS

This receipt was generated by the automated BLM Collections and Billing System and is a paper representation of a portion of the official electronic record contained therein.

When Recorded Return Document to:

Janet Eckman  
2380 E. Cardinal Dr.  
Ozark, MO 65721

AMC 107667  
116235  
116255  
117907  
117939  
117955



PAGE: 1 of 2 FEE # 2007075171

B:6932 P:146



OFFICIAL RECORDS  
OF MOHAVE COUNTY  
JOAN MCCALL,  
COUNTY RECORDER

08/23/2007 09:22 AM Fee: \$19.00  
DOC TYPE: PL  
PAID BY: DONALD L STEWART

Check here is this is a change of address.

Telephone: \_\_\_\_\_

E-mail address: \_\_\_\_\_


**AFFIDAVIT OF PERFORMANCE OF ANNUAL WORK**

1. State of Arizona, County of Mohave ss:

2. I (Name) Janet Eckman

3. Reside at (Address) 2380 E. Cardinal Dr.

City Ozark County CHRISTIAN



State MO Zip 65721 being duly sworn, depose and say that I am a citizen of the United States, more than eighteen years of age, and that all of the facts set forth in this affidavit, subject to the provisions and penalties of 18 U.S.C. 1001 pertaining to the filing of false, fictitious, or fraudulent statements with the United States, are true and correct according to the best of my knowledge, information and belief.

4. Owner's name and address (If not shown in Items 1-3 above). \_\_\_\_\_

5. That I am personally acquainted with the mining claim(s). The work and improvements were made by and at the expense of the owner(s) of said claim(s). Said contiguous group of claims, listed on this document, are situated in the

Weaver (optional) Mining District; Mohave County, Arizona.

Line No.	AMC NUMBER	CLAIM/SITE NAME	COUNTY RECORDER DATA (If available)	TWP	RNG	SEC
1	117947	Silver Bell #1	Dkt/Pg: 673/963&964	26N	21W	23, 24 25, 26
2	117948	Silver Bell #2	Dkt/Pg: 673/965&966	26N	21W	23, 24 25, 26
3	117949	Silver Bell #3	Dkt/Pg: 673/967&968	26N	21W	23, 24 25, 26
4	117950	Silver Bell #4	Dkt/Pg: 673/969&970	26N	21W	23, 24 25, 26
5	117951	Silver Bell #5	Dkt/Pg: 673/971&972	26N	21W	23, 24 25, 26
6	117952	Silver Bell #6	Dkt/Pg: 673/973&974	26N	21W	23, 24 25, 26

Form: MCF108  
Revised Jan. 2006  
Page 1 of 2

RE 9/19/07

10/5c

BLM  
Date  
Stamp

7	117953	Silver Bell #7	Dkt/Pg:673/975&976	26N	21W	23,24 25,26
8	117954	Silver Bell #8	Dkt/Pg:673/977&978	26N	21W	23,24 25,26
9	116263	Tiger Bell #9	Dkt/Pg:673/9&10	26N	21W	24&25
10	116274	Tiger Bell #20	Dkt/Pg:673/31&32	26N	21W	24&25

6. That between the dates starting at 12 o'clock noon on September 1, 20 06 and ending at 12 o'clock noon on September 1, 20 07 at least \$ 1,000.00 dollars worth of work and improvements were done and performed upon said claim(s) or upon one or more of a contiguous group of claims for the benefit of all, wholly or partly outside of a contiguous group of claims for the benefit of all, not including the location work.

7. That the following persons were employed to perform the work and improvements described herein: Kent Dobbins, Beth Wilson, Dean Bush, Wm. Chirgwin, Jim Drury, and others.

8. That the work and improvements performed were: Roadwork. Filled in areas that washed out. Graded roads except where floodwater made impassable. Removed ore from claims for processing. Annual labor, pick&shovel&elec. hammer. Processing ore in mill in Henderson, NV. Some ore processed in Dolan Springs, AZ. Electroplating, etc. as we have in the past yrs. on a cont'd basis. Also exploratory work.

9. Dated: 8-8-07 Signature: [Signature]

SUBSCRIBED AND SWORN TO before me, a Notary Public, this 8 day of AUGUST 2007

By: [Signature]

Notary Public SHERRIE L. FREYER

My Commission Expires AUG. 3, 2010



No. of Claims: 10 x \$10 = 100.00  
 Check No.: \_\_\_\_\_ Init. SC  
 Receipt No.: \_\_\_\_\_  
 For BLM Use Only

Bureau of Land Management  
 Arizona State Office  
[www.az.blm.gov](http://www.az.blm.gov)

2.

When Recorded Return Document to:

Anna Stewart  
2131 W. Republic Rd.  
Springfield, MO 65807

B: 6932 P: 150

OFFICIAL RECORDS  
OF MOHAVE COUNTY  
JOAN MCCALL,  
COUNTY RECORDER




08/23/2007 09:22 AM Fee: \$19.00  
DOC TYPE: PL  
PAID BY: DONALD L STEWART

Check here is this is a change of address.  
Telephone: \_\_\_\_\_  
E-mail address: \_\_\_\_\_

**AFFIDAVIT OF PERFORMANCE OF ANNUAL WORK**

1. State of Arizona, County of Mohave ss:  
2. I (Name) Anna Stewart  
3. Reside at (Address) 2131 W. Republic Rd.  
  
City Springfield County \_\_\_\_\_



State MO Zip 65807 being duly sworn, depose and say that I am a citizen of the United States, more than eighteen years of age, and that all of the facts set forth in this affidavit, subject to the provisions and penalties of 18 U.S.C. 1001 pertaining to the filing of false, fictitious, or fraudulent statements with the United States, are true and correct according to the best of my knowledge, information and belief.  
4. Owner's name and address (If not shown in Items 1-3 above): \_\_\_\_\_

5. That I am personally acquainted with the mining claim(s). The work and improvements were made by and at the expense of the owner(s) of said claim(s). Said contiguous group of claims, listed on this document, are situated in the Weaver (optional) Mining District; Mohave County, Arizona.

Line No.	AMC NUMBER	CLAIM/SITE NAME	COUNTY RECORDER DATA (If available)	TWP	RNG	SEC
1	117907	Gold Bell #1	Dkt/Pg: 674/2&3	26N	20W	26&35
2	117908	Gold Bell #2	Dkt/Pg: 674/4&5	26N	20W	26&35
3	117923	Gold Bell #17	Dkt/Pg: 674/34&35	26N	20W	26&35
4	117924	Gold Bell #18	Dkt/Pg: 674/36&37	26N	20W	26&35
5	117955	Silver Bell #9	Dkt/Pg: 673/979&980	26N	21W	25&26
6	117956	Silver Bell #10	Dkt/Pg: 673/981&982	26N	21W	25&26

10/se

BLM  
Date  
Stamp

7	117957	Silver Bell #11	Dkt/Pg: 673/983&984	26N	21W	25&26
8	117958	Silver Bell #12	Dkt/Pg: 673/985&986	26N	21W	25&26
9	116255	Tiger Bell #1	Dkt/Pg: 672/993&994	26N	21W	25
10	116262	Tiger Bell #8	Dkt/Pg: 673/7&8	26N	21W	25

6. That between the dates starting at 12 o'clock noon on September 1, 20 06 and ending at 12 o'clock noon on September 1, 20 07 at least \$1,000.00 dollars worth of work and improvements were done and performed upon said claim(s) or upon one or more of a contiguous group of claims for the benefit of all, wholly or partly outside of a contiguous group of claims for the benefit of all, not including the location work.

7. That the following persons were employed to perform the work and improvements described herein: Kent Dobbins, Beth Wilson, Dean Bush, Wm. Chirgwin, Jim Drury, and others.

8. That the work and improvements performed were: Roadwork. Filled in areas that washed out. Grade roads except where floodwater made impassable. Removed ore from claims for processing. annual labor, pick&shovel, elec. hammer. Processing ore in mill in Henderson, NV. Some ore processed in Dolan Springs, AZ. Electroplating, etc. as we have in the past yrs. on a cont'd basis. Also exploratory work.

9. Dated: 8/14/07 Signature: [Signature]

SUBSCRIBED AND SWORN TO before me, a Notary Public, this 14 day of AUGUST 2007

By: [Signature]  
Notary Public SHERRIE L. FREYER

My Commission Expires AUG. 3, 2010

**SHERRIE L. FREYER**  
Notary Public - Notary Seal  
State of Missouri - County of Greene  
My Commission Expires Aug. 3, 2010  
Commission #06520368

No. of Claims: 10 x \$10 = 100<sup>00</sup>  
Check No.: \_\_\_\_\_ Init. SC  
Receipt No.: \_\_\_\_\_  
For BLM Use Only

Bureau of Land Management  
Arizona State Office  
[www.az.blm.gov](http://www.az.blm.gov)



When Recorded Return Document to:

Courtney McCurdy  
3002 W. Saratoga  
Ozark, MO 65721



PAGE: 1 of 2 FEE # 2007075176

B:6932 P:156

OFFICIAL RECORDS  
OF MOHAVE COUNTY  
JOAN MCCALL,  
COUNTY RECORDER



08/23/2007 09:22 AM Fee: \$19.00  
DOC TYPE: PL  
PAID BY: DONALD L STEWART

Check here is this is a change of address.

Telephone: \_\_\_\_\_

E-mail address: \_\_\_\_\_

**AFFIDAVIT OF PERFORMANCE OF ANNUAL WORK**

1. State of Arizona, County of Mohave ss:

2. I (Name) Courtney McCurdy

3. Reside at (Address) 3002 W. Saratoga

City Ozark County \_\_\_\_\_

RECEIVED  
BLM, AZ STATE OFFICE  
2007 AUG 23 P 1:44  
PHOENIX, ARIZONA  
BLM  
Date  
Stamp

State MO Zip 65721 being duly sworn, depose and say that I am a citizen of the United States, more than eighteen years of age, and that all of the facts set forth in this affidavit, subject to the provisions and penalties of 18 U.S.C. 1001 pertaining to the filing of false, fictitious, or fraudulent statements with the United States, are true and correct according to the best of my knowledge, information and belief.

4. Owner's name and address (If not shown in Items 1-3 above). \_\_\_\_\_

5. That I am personally acquainted with the mining claim(s). The work and improvements were made by and at the expense of the owner(s) of said claim(s). Said contiguous group of claims, listed on this document, are situated in the

Weaver (optional) Mining District; Mohave County, Arizona.

Line No.	AMC NUMBER	CLAIM/SITE NAME	COUNTY RECORDER DATA (If available)	TWP	RNG	SEC
1	116269	Tiger Bell #15	Dkt/Pg:673/21&22	26N	21W	24&25
2	116270	Tiger Bell #16	Dkt/Pg:673/23&24	26N	21W	24&25
3	116271	Tiger Bell #17	Dkt/Pg:673/25&26	26N	21W	24&25
4	116272	Tiger Bell #18	Dkt/Pg:673/27&28	26N	21W	24&25
5	116273	Tiger Bell #19	Dkt/Pg:673/29&30	26N	21W	24&25
6						

Form: MCF108  
Revised Jan. 2006  
Page 1 of 2

5/50

BLM  
Date  
Stamp

7						
8						
9						
10						

6. That between the dates starting at 12 o'clock noon on September 1, 20 06 and ending at 12 o'clock noon on September 1, 20 07 at least \$ 500.00 dollars worth of work and improvements were done and performed upon said claim(s) or upon one or more of a contiguous group of claims for the benefit of all, wholly or partly outside of a contiguous group of claims for the benefit of all, not including the location work.

7. That the following persons were employed to perform the work and improvements described herein: Kent Dobbins, Beth Wilson, Bean Bush, Wm. Chirgwin, Jim Drury, and others.

8. That the work and improvements performed were: Roadwork. Filled in areas that washed out. Graded roads except where floodwater made impassable. Removed ore from claims for processing. Manual labor, pick&shovel, & elec. hammer. Processing ore in mill in Henderson, NV. Some ore processed in Dolan Springs, AZ. Electroplating, etc. as we have in the past yrs on a cont'd basis. Also exploratory work.


9. Dated: 8/10/07 Signature: [Signature]

SUBSCRIBED AND SWORN TO before me, a Notary Public, this 10 day of AUGUST 20 07

By: [Signature]

Notary Public SHERRIE L. FREYER

My Commission Expires AUG. 3, 2010



Bureau of Land Management  
Arizona State Office  
[www.az.blm.gov](http://www.az.blm.gov)

No. of Claims: 5 x \$10 = 50.00  
 Check No.: \_\_\_\_\_ Init. SC  
 Receipt No.: \_\_\_\_\_  
 For BLM Use Only

When Recorded Return Document to:  
Kenny Stewart  
3037 S. Kansas Expressway  
Springfield, MO 65807

**B:6932 P:154**

OFFICIAL RECORDS  
 OF MOHAVE COUNTY  
 JOAN MCCALL,  
 COUNTY RECORDER

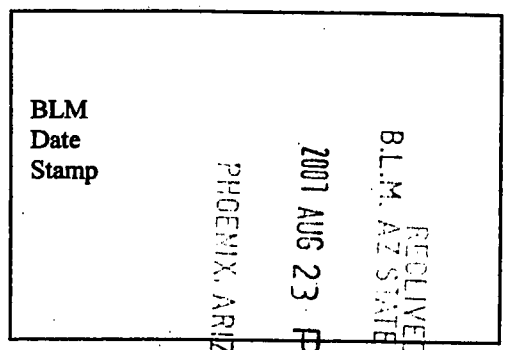


08/23/2007 09:22 AM Fee: \$19.00  
 DOC TYPE: PL  
 PAID BY: DONALD L STEWART

Check here is this is a change of address.  
 Telephone: \_\_\_\_\_  
 E-mail address: \_\_\_\_\_

**AFFIDAVIT OF PERFORMANCE OF ANNUAL WORK**

1. State of Arizona, County of Mohave ss:  
 2. I (Name) Kenny Stewart  
 3. Reside at (Address) 3037 S. Kansas Expressway  
 \_\_\_\_\_  
 City Springfield County \_\_\_\_\_



State MO Zip 65807 being duly sworn, depose and say that I am a citizen of the United States, more than eighteen years of age, and that all of the facts set forth in this affidavit, subject to the provisions and penalties of 18 U.S.C. 1001 pertaining to the filing of false, fictitious, or fraudulent statements with the United States, are true and correct according to the best of my knowledge, information and belief.  
 4. Owner's name and address (if not shown in Items 1-3 above). \_\_\_\_\_

5. That I am personally acquainted with the mining claim(s). The work and improvements were made by and at the expense of the owner(s) of said claim(s). Said contiguous group of claims, listed on this document, are situated in the Weaver (optional) Mining District, Mohave County, Arizona.

Line No.	AMC NUMBER	CLAIM/SITE NAME	COUNTY RECORDER DATA (If available)	TWP	RNG	SEC
1	116243	Blue Bell #9	Dkt/Pg:672/969&970	26N	20W	19&30
2	116246	Blue Bell #12	Dkt/Pg:672/975&976	26N	20W	19&30
3	116247	Blue Bell #13	Dkt/Pg:672/977&978	26N	20W	19&30
4	116248	Blue Bell #14	Dkt/Pg:672/979&980	26N	20W	19&30
5	116249	Blue Bell #15	Dkt/Pg:672/981&982	26N	20W	19&30
6	116250	Blue Bell #16	Dkt/Pg:672/983&984	26N	20W	19&30

10/52

BLM  
Date  
Stamp

7	116251	Blue Bell #17	Dkt./Pg:672/985&986	26N	20W	19&30
8	116252	Blue Bell #18	Dkt/Pg:672/987&988	26N	20W	19&30
9	116253	Blue Bell #19	Dkt/Pg:672/989&990	26N	20W	19&30
10	116254	Blue Bell #20	Dkt/Pg:672/991&992	26N	20W	19&30

6. That between the dates starting at 12 o'clock noon on September 1, 20 06 and ending at 12 o'clock noon on September 1, 20 07 at least \$ 1,000.00 dollars worth of work and improvements were done and performed upon said claim(s) or upon one or more of a contiguous group of claims for the benefit of all, wholly or partly outside of a contiguous group of claims for the benefit of all, not including the location work.

7. That the following persons were employed to perform the work and improvements described herein: Kent Dobbins, Beth Wilson, Dean Bush, Wm. Chirgwin, Jim Drury, & others.

8. That the work and improvements performed were: Roadwork. Filled in areas that washed out. Graded roads except where floodwater made impassable. Removed ore from claims for processing. Annual labor, pick&shovel&elec. hammer. Processing ore in mill in Henderson, NV. Some ore processed in Dolan Springs, AZ. Electroplating, etc. as we have in the past yrs. on a cont'd basis. Also exploratory work.

9. Dated: 8/14/07 Signature: [Signature]

SUBSCRIBED AND SWORN TO before me, a Notary Public, this 14 day of AUGUST 20 07

By: [Signature]

Notary Public SHERRIE L. FREYER

My Commission Expires AUG. 3, 2010



Bureau of Land Management  
Arizona State Office  
[www.az.blm.gov](http://www.az.blm.gov)

No. of Claims: 10 x \$10 = 100.00  
 Check No.: \_\_\_\_\_ Init. SC  
 Receipt No.: \_\_\_\_\_  
 For BLM Use Only

When Recorded Return Document to:

J. Donald Stewart

2634 W. Arlington

Springfield, MO 65810

Check here is this is a change of address.

Telephone: \_\_\_\_\_

E-mail address: \_\_\_\_\_



PAGE: 1 of 2 FEE # 2007075174

**B:6932 P:152**

OFFICIAL RECORDS  
OF MOHAVE COUNTY  
JOAN MCCALL,  
COUNTY RECORDER



08/23/2007 09:22 AM Fee: \$19.00

DOC TYPE: PL

PAID BY: DONALD L STEWART

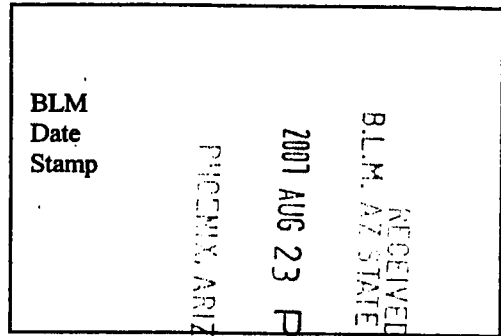
**AFFIDAVIT OF PERFORMANCE OF ANNUAL WORK**

1. State of Arizona, County of Mohave ss:

2. I (Name) J. Donald Stewart

3. Reside at (Address) 2634 W. Arlington

City Springfield County \_\_\_\_\_



State MO Zip 65810 being duly sworn, depose and say that I am a citizen of the United States, more than eighteen years of age, and that all of the facts set forth in this affidavit, subject to the provisions and penalties of 18 U.S.C. 1001 pertaining to the filing of false, fictitious, or fraudulent statements with the United States, are true and correct according to the best of my knowledge, information and belief.

4. Owner's name and address (If not shown in Items 1-3 above). \_\_\_\_\_

5. That I am personally acquainted with the mining claim(s). The work and improvements were made by and at the expense of the owner(s) of said claim(s). Said contiguous group of claims, listed on this document, are situated in the

Weaver (optional) Mining District; Mohave County, Arizona.

Line No.	AMC NUMBER	CLAIM/SITE NAME	COUNTY RECORDER DATA (If available)	TWP	RNG	SEC
1	116275	Tiger Bell #21	Dkt/Pg:673/33&34	26N	21W	19&24
2	116276	Tiger Bell #22	Dkt/Pg:673/35&36	26N	21W	19&24
3	116277	Tiger Bell #23	Dkt/Pg:673/37&38	26N	21W	19&24
4	116278	Tiger Bell #24	Dkt/Pg:673/39&40	26N	21W	19&24
5	116279	Tiger Bell #25	Dkt/Pg:673/41&42	26N	21W	19&24
6						

5/50

BLM  
Date  
Stamp

7						
8						
9						
10						

6. That between the dates starting at 12 o'clock noon on September 1, 20 06 and ending at 12 o'clock noon on September 1, 20 07 at least \$ 500.00 dollars worth of work and improvements were done and performed upon said claim(s) or upon one or more of a contiguous group of claims for the benefit of all, wholly or partly outside of a contiguous group of claims for the benefit of all, not including the location work.

7. That the following persons were employed to perform the work and improvements described herein: Kent Dobbins, Beth Wilson, Dean Bush, Wm. Chirgwin, Jim Drury, and others.

8. That the work and improvements performed were: Roadwork. Filled in areas that washed out. Graded roads except where floodwater made impassable. Removed ore from claims for processing. Manual labor, pick & shovel & elec. hammer. Processing ore in mill in Henderson, NV. Some ore processed in Dolan Springs, AZ. Electroplating, etc. as we have in the past yrs. on a cont'd basis. Also exploratory work.

9. Dated: 8/9/07 Signature: [Signature]

SUBSCRIBED AND SWORN TO before me, a Notary Public, this 9 day of AUGUST 2007

By: [Signature]

Notary Public SHERRIE L. FREYER

My Commission Expires AUG. 3, 2010

SHERRIE L. FREYER  
Notary Public - Notary Seal  
State of Missouri - County of Greene  
My Commission Expires Aug. 3, 2010  
Commission #06520368

No. of Claims: 5 x \$10 = 50<sup>00</sup>  
Check No.: \_\_\_\_\_ Init. SC  
Receipt No.: \_\_\_\_\_  
For BLM Use Only

Bureau of Land Management  
Arizona State Office  
[www.az.blm.gov](http://www.az.blm.gov)

When Recorded Return Document to:  
Donald Stewart  
2131 W. Republic Rd.  
PMB #219 Springfield, MO 65807

**B:6932 P:148**

OFFICIAL RECORDS  
 OF MOHAVE COUNTY  
 JOAN MCCALL  
 COUNTY RECORDER



08/23/2007 09:22 AM Fee: \$19.00  
 DOC TYPE: PL  
 PAID BY: DONALD L STEWART

Check here is this is a change of address.

Telephone: \_\_\_\_\_

E-mail address: \_\_\_\_\_

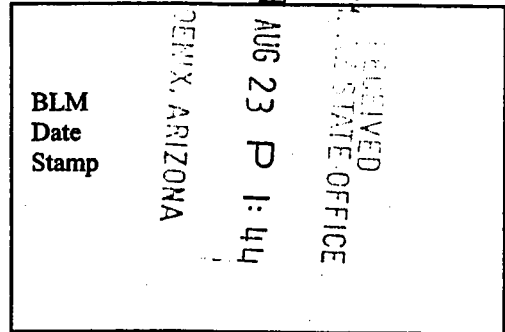
**AFFIDAVIT OF PERFORMANCE OF ANNUAL WORK**

1. State of Arizona, County of Mohave ss:

2. I (Name) Donald Stewart

3. Reside at (Address) 1837 W. Camino Lane

City Springfield County Greene



State MO Zip 65810 being duly sworn, depose and say that I am a citizen of the United States, more than eighteen years of age, and that all of the facts set forth in this affidavit, subject to the provisions and penalties of 18 U.S.C. 1001 pertaining to the filing of false, fictitious, or fraudulent statements with the United States, are true and correct according to the best of my knowledge, information and belief.

4. Owner's name and address (If not shown in Items 1-3 above). \_\_\_\_\_

5. That I am personally acquainted with the mining claim(s). The work and improvements were made by and at the expense of the owner(s) of said claim(s). Said contiguous group of claims, listed on this document, are situated in the

Weaver (optional) Mining District; Mohave County, Arizona.

Line No.	AMC NUMBER	CLAIM/SITE NAME	COUNTY RECORDER DATA (If available)	TWP	RNG	SEC
1	107667	Jumpin Jack #1	Dkt/Pg:643/955&956	26N	20&21W	25,30 31
2	107668	Jumpin Jack #2	Dkt/Pg:643/957&958	26N	20&21W	25,30 31
3	107669	Jumpin Jack #3	Dkt/Pg:643/959&960	26N	20&21W	25,30 31
4	107671	Jumpin Jack #5	Dkt/Pg:644/100&101	26N	20&21W	25,30 31
5	107672	Jumpin Jack #6	Dkt/Pg:644/102&103	26N	20&21W	25,30 31
6	107673	Jumpin Jack #7	Dkt/Pg:644/104&105	26N	20&21W	30

6/5c

BLM  
Date  
Stamp

7						
8						
9						
10						

6. That between the dates starting at 12 o'clock noon on September 1, 20 06 and ending at 12 o'clock noon on September 1, 20 07 at least \$ 600.00 dollars worth of work and improvements were done and performed upon said claim(s) or upon one or more of a contiguous group of claims for the benefit of all, wholly or partly outside of a contiguous group of claims for the benefit of all, not including the location work.

7. That the following persons were employed to perform the work and improvements described herein: Kent Dobbins, Beth Wilson, Dean Bush, Wm. Chirgwin, Jim Drury, and others.

8. That the work and improvements performed were: Roadwork. Filled in areas that washed out Graded roads except where floodwater made impassable. Removed ore from claims for processing. Annual labor, pick&shovel&elec. hammer. Processing ore in mill in Henderson, NV Some ore processed in Dolan Springs, AZ. Electroplating, etc. as we have in the past yrs. on a cont'd basis. Also exploratory work.

9. Dated: 8-9-09 Signature: [Signature]

SUBSCRIBED AND SWORN TO before me, a Notary Public, this 9 day of AUGUST 2007

By: [Signature]

Notary Public SHERRIE L. FREYER

My Commission Expires AUG. 3, 2010



Bureau of Land Management  
Arizona State Office  
[www.az.blm.gov](http://www.az.blm.gov)

No. of Claims: 6 x \$10 = 6000  
 Check No.: \_\_\_\_\_ Init. SC  
 Receipt No.: \_\_\_\_\_  
 For BLM Use Only



THE PURPOSE OF THIS FORM IS TO VERIFY FOR FUTURE REFERENCE THAT CERTAIN SETS OF FORMS OR INDIVIDUAL FORMS WERE RECEIVED AND PROCESSED BY YOUR OFFICE. THIS FORM WILL BE USED AS PROOF IF ANY FORMS ARE SUBSEQUENTLY LOST BY YOUR OFFICE.

(PLEASE INITIAL TO THE LEFT OF EACH TYPE OF FORM AFTER PROCESSING)

I HAVE RECEIVED AND PROCESSED THE FOLLOWING FORM(S):

✓ **DONALD STEWART:**

1 AFFIDAVIT OF PERFORMANCE OF ANNUAL WORK  
1 MAINTENANCE FEE WAIVER CERTIFICATION

✓ **J. DONALD STEWART:**

1 AFFIDAVIT OF PERFORMANCE OF ANNUAL WORK  
1 MAINTENANCE FEE WAIVER CERTIFICATION

✓ **ANNA STEWART:**

1 AFFIDAVIT OF PERFORMANCE OF ANNUAL WORK  
1 MAINTENANCE FEE WAIVER CERTIFICATION

✓ **COURTNEY MCCURDY:**

1 AFFIDAVIT OF PERFORMANCE OF ANNUAL WORK  
1 MAINTENANCE FEE WAIVER CERTIFICATION

✓ **JANET ECKMAN:**

1 AFFIDAVIT OF PERFORMANCE OF ANNUAL WORK  
1 MAINTENANCE FEE WAIVER CERTIFICATION

✓ **KENNY STEWART:**

1 AFFIDAVIT OF PERFORMANCE OF ANNUAL WORK  
1 MAINTENANCE FEE WAIVER CERTIFICATION

RECEIVED  
BLM, ARIZONA STATE OFFICE  
2007 AUG 23 P 1:44  
PHOENIX, ARIZONA

ALL FORMS WERE FILED AS REQUIRED AND ALL FEES WERE PAID.

Lucie Cruz  
BLM EMPLOYEE SIGNATURE

8/23/07  
DATE

\_\_\_\_\_  
BLM STAMP

**United States Department of the Interior**  
**Bureau of Land Management**  
 BUSINESS & SUPPORT SVCS DIV  
 ONE N CENTRAL AVE SUITE 800  
 PHOENIX, AZ 85004 -4427  
 Phone: (602) 417-9200

Receipt

No: 1551501

<b>Transaction #:</b> 1603021	
<b>Date of Transaction:</b> 08/23/2007	
<b>CUSTOMER:</b>	DONALD L STEWART 1837 W CAMINO LN SPRINGFIELD, MO 65810

LINE #	QTY	DESCRIPTION	REMARKS	UNIT PRICE	TOTAL
1	1.00	LOCATABLE MINERALS / MINING CLAIMS-NOT NEW-UNADJUD, ONE AUTH NO. ONLY / MINING CLAIM MONEY RECEIVED (455) CASES: AMC116275/\$460.00	POL 2007 +WAIVER 2008 (46) SC	- n/a -	460.00
<b>TOTAL:</b>					<b>\$460.00</b>

PAYMENT INFORMATION					
NOTE: Items will appear on credit card statement as "Bureau of Land Management".					
1	AMOUNT:	\$460.00	POSTMARKED:	N/A	
	TYPE:	CREDIT CARD	RECEIVED:	08/23/2007	
	NAME:	STEWART, DONALD L 1837 W CAMINO LN SPRINGFIELD MO 65810			
	CARD NO:	XXXXXXXXXXXX2573	AUTH CODE:	023245	
	NAME ON CARD:	DONALD L STEWART			
	EXPIRES:	07/31/2012			
	SIGNATURE:				

REMARKS	

This receipt was generated by the automated BLM Collections and Billing System and is a paper representation of a portion of the official electronic record contained therein.

516  
AMC 116255  
FORM APPROVED  
OMB NO. 1004-0114  
Expires: February 28, 2010  
AMC 117907

**MAINTENANCE FEE WAIVER CERTIFICATION**


SEE INSTRUCTIONS ON REVERSE

1. This small miner waiver is filed for the assessment year beginning at noon on September 1, ~~2007~~ and ending at noon on September 1, ~~2008~~.
2. The undersigned and all related parties owned ten or fewer mining claims, mill, or tunnel sites located and maintained on Federal lands in the United States of America on September 1, ~~2007~~.
3. The undersigned have performed the assessment work **required by law** for each mining claim listed **prior to filing this waiver** and understand that by filing this form; an affidavit of assessment work **must** be recorded by the December 30th following the filing of this waiver.
4. The undersigned understand that if the assessment work obligation has not yet come due under 30 U.S.C. 28 (for those claims in their first assessment year only); a notice of intent to hold reciting this condition **must** be recorded by the December 30th following the filing of this waiver.
5. The undersigned understand that mill and tunnel sites may also be listed upon this waiver and be waived from payment of the maintenance fee; and that a notice of intent to hold for these sites is required to be recorded by the December 30th immediately following the filing of this waiver.
6. The undersigned understand and acknowledge that pursuant to 43 U.S.C. 1212 and 18 U.S.C. 1001; the filing or recording of a false, fictitious, or fraudulent document with the Bureau of Land Management may result in a fine of up to \$250,000, a prison term not to exceed five years, or both.
7. The mining claims, mill or tunnel sites for which this waiver from payment of the maintenance fees is requested are:

CLAIM OR SITE NAME	BLM RECORDATION SERIAL NUMBER
1. Gold Bell #1	117907
2. Gold Bell #2	117908
3. Gold Bell #17	117923
4. Gold Bell #18	117924
5. Silver Bell #9	117955
6. Silver Bell #10	117956
7. Silver Bell #11	117957
8. Silver Bell #12	117958
9. Tiger Bell #1	116255
10. Tiger Bell #8	116262

The owner(s) (claimants) of the above mining claims and sites are:

Anna Stewart  
 \_\_\_\_\_  
 (Owner's Name - Please Print)  
 2131 W. Republic Rd.  
 \_\_\_\_\_  
 (Street or P.O. Box)  
 Springfield MO 65807  
 \_\_\_\_\_  
 (City) (State) (Zip Code)

  
 \_\_\_\_\_  
 (Owner's Signature)


\_\_\_\_\_  
 (Owner's Name - Please Print)  
 \_\_\_\_\_  
 (Street or P.O. Box)  
 \_\_\_\_\_  
 (City) (State) (Zip Code)

\_\_\_\_\_  
 (Owner's Signature)

\_\_\_\_\_  
 (Owner's Name - Please Print)  
 \_\_\_\_\_  
 (Street or P.O. Box)  
 \_\_\_\_\_  
 (City) (State) (Zip Code)

\_\_\_\_\_  
 (Owner's Signature)

(Continued on page 2)

  
 ENTERED IN COMPUTER

10/50

(Owner's Name - Please Print)	(Owner's Signature)		
(Street or P.O. Box)	(City)	(State)	(Zip Code)
(Owner's Name - Please Print)	(Owner's Signature)		
(Street or P.O. Box)	(City)	(State)	(Zip Code)
(Owner's Name - Please Print)	(Owner's Signature)		
(Street or P.O. Box)	(City)	(State)	(Zip Code)
(Owner's Name - Please Print)	(Owner's Signature)		
(Street or P.O. Box)	(City)	(State)	(Zip Code)

**INSTRUCTIONS**

1. This certification is made under the provisions of § 1744 of Title 43 and § 28-28k of Title 30 of the United States Code; and the regulations thereunder (43 CFR Part 3830).
2. The claimant(s) **must** fill in the dates in paragraph 1 for the beginning and ending of the assessment year for which this waiver is sought.
3. The claimant(s) **must** fill in the date in paragraph 2 for the beginning of the assessment year for which this waiver is sought.
4. All claim and site names and Bureau of Land Management (BLM) serial numbers **must** be listed for the mining claims, mill sites, and tunnel sites for which the waiver is sought.
5. All owners of the mining claims, mill sites, and tunnel sites and their addresses **must** be given.
6. This waiver form **must** be signed by all the claimants or their designated agent, in original form. If an agent is designated, a notarized designation of agent, signed by all of the claimants with proper address given, **must** be submitted with this waiver.
7. This form **must** be filed no later than September 1st for the upcoming assessment year in the BLM State Office where the mining claims or sites are recorded, or the waiver cannot be granted by the BLM. (Example: to obtain a waiver for the assessment year 2000, which begins at noon on September 1, 1999, you **must** qualify for and file for a waiver no later than September 1, 1999, in the proper BLM State Office).
8. For all mining claims which require assessment work, you **must** record an affidavit of labor on or before the December 30th immediately following the filing of this waiver. For all other mining claims or sites waived, you must record a notice of intent to hold on or before the December 30th immediately following the filing of this waiver.
9. Mill and tunnel sites may also be listed upon this waiver and be waived from payment of the maintenance fee. A notice of intent to hold for these sites is required to be filed by the December 30th following the filing of this waiver.

**NOTICE/BURDEN HOURS STATEMENT**

The Privacy Act of 1974, *as amended*, and the regulation in 43 CFR 2.48(d) provide that you be furnished the following information in connection with the information required by this certification of waiver from rental fees.

**AUTHORITY:** 30 U.S.C. 28-28k; 43 U.S.C. 1201, 1457, 1740, and 1744; and 43 CFR 3830.

**PRINCIPLE PURPOSE:** This information is to be used to verify that the owner(s) (claimants) of a mining claim has complied with 30 U.S.C. 28f and is entitled to perform assessment work in lieu of paying the maintenance fee for the mining claims listed on this form.

**ROUTINE USE:** (1) Adjudication of the claimant(s) certification of waiver from paying the maintenance fee otherwise required by 30 U.S.C. 28f. (2) Disclosure may be made to appropriate Federal agencies when location is made within the agency's geographic area of responsibility. (3) Information from the record and/or the record will be transferred to the appropriate Federal, State, or local agency, or a member of the public in response to a specific request for pertinent information. (4) Information may also be provided to the Department of Justice or in a proceeding before a court or adjudicative body; or to Federal, State, local or foreign agencies when needed for enforcement of civil or criminal codes or applicable regulations concerning title rights upon the public land.

**EFFECT OF NOT PROVIDING INFORMATION:** Disclosure of this information is required by 30 U.S.C. 28f and 43 CFR Part 3830 for those qualified claimants wishing to take the small miner waiver allowed. Failure to supply the information required in this form to support the claimants certification of waiver from payment of the otherwise required maintenance fees will result in the waiver being disallowed and the mining claims subject to forfeiture by BLM under 30 U.S.C. 28i.

The Paperwork Reduction Act of 1995 requires us to inform you that:

This information is being collected to allow the BLM to determine if you qualify for a waiver from the payment of \$100 per mining claim or site maintenance fee established in 30 U.S.C. 28f and the implementing regulations at 43 CFR 3830. A response to this request is required in accordance with the statute to obtain your benefit.

BLM would like you to know that you do not have to respond to this, or any other, Federal agency-sponsored information collection unless it displays a currently valid OMB control number.

Public reporting burden for this form is estimated to average 20 minutes (.33 hours) per response, including time to review instructions, gathering and maintaining data, and completing and reviewing the form. Direct comments regarding this burden estimate, or any other aspect of this form, to the U.S. Department of the Interior, Bureau of Land Management, (1004-0114) Bureau Information Collection Clearance Officer (WO-630), Mail Stop 401 LS, 1849 C St., N.W., Washington, D.C. 20240.

PHOENIX, ARIZONA  
FOR OFFICIAL USE ONLY

2007 AUG 23 P 1:31  
RECEIVED  
B.L.M. AZ STATE OFFICE

510

FORM APPROVED  
OMB NO. 1004-0114  
Expires: February 28, 2010

**MAINTENANCE FEE WAIVER CERTIFICATION**

SEE INSTRUCTIONS ON REVERSE

AMC 117907

AMC 116255

1. This small miner waiver is filed for the assessment year beginning at noon on September 1, ~~2007~~ and ending at noon on September 1, ~~2008~~.
2. The undersigned and all related parties owned ten or fewer mining claims, mill, or tunnel sites located and maintained on Federal lands in the United States of America on September 1, ~~2007~~.
3. The undersigned have performed the assessment work **required by law** for each mining claim listed **prior to filing this waiver** and understand that by filing this form; an affidavit of assessment work **must** be recorded by the December 30th following the filing of this waiver.
4. The undersigned understand that if the assessment work obligation has not yet come due under 30 U.S.C. 28 (for those claims in their first assessment year only); a notice of intent to hold reciting this condition **must** be recorded by the December 30th following the filing of this waiver.
5. The undersigned understand that mill and tunnel sites may also be listed upon this waiver and be waived from payment of the maintenance fee; and that a notice of intent to hold for these sites is required to be recorded by the December 30th immediately following the filing of this waiver.
6. The undersigned understand and acknowledge that pursuant to 43 U.S.C. 1212 and 18 U.S.C. 1001; the filing or recording of a false, fictitious, or fraudulent document with the Bureau of Land Management may result in a fine of up to \$250,000, a prison term not to exceed five years, or both.
7. The mining claims, mill or tunnel sites for which this waiver from payment of the maintenance fees is requested are:

AMC 117939


CLAIM OR SITE NAME	BLM RECORDATION SERIAL NUMBER
1. Gold Bell #3	117909
2. Gold Bell #4	117910
3. Gold Bell #19	117925
4. Gold Bell #20	117926
5. Gold Bell #21	117927
6. Silver Bell #13	117959
7. Silver Bell #14	117960
8. Silver Bell #15	117961
9. Silver Bell #16	117962
10. Tiger Bell #4	116258

The owner(s) (claimants) of the above mining claims and sites are:

Craig Dobbins  
(Owner's Name - Please Print)

603 W. Kingsley  
(Street or P.O. Box)

Springfield    MO    65807  
(City)                    (State)                    (Zip Code)



(Owner's Signature)

\_\_\_\_\_  
(Owner's Name - Please Print)

\_\_\_\_\_  
(Street or P.O. Box)

\_\_\_\_\_  
(City)                    (State)                    (Zip Code)

\_\_\_\_\_  
(Owner's Signature)

\_\_\_\_\_  
(Owner's Name - Please Print)

\_\_\_\_\_  
(Street or P.O. Box)

\_\_\_\_\_  
(City)                    (State)                    (Zip Code)

\_\_\_\_\_  
(Owner's Signature)

(Continued on page 2)

RE 9/18/07

10/50

\_\_\_\_\_  
(Owner's Name - Please Print)

\_\_\_\_\_  
(Street or P.O. Box)

\_\_\_\_\_  
(Owner's Name - Please Print)

\_\_\_\_\_  
(Street or P.O. Box)

\_\_\_\_\_  
(Owner's Name - Please Print)

\_\_\_\_\_  
(Street or P.O. Box)

\_\_\_\_\_  
(Owner's Name - Please Print)

\_\_\_\_\_  
(Street or P.O. Box)

\_\_\_\_\_  
(Owner's Signature)

\_\_\_\_\_  
(City) (State) (Zip Code)

\_\_\_\_\_  
(Owner's Signature)

\_\_\_\_\_  
(City) (State) (Zip Code)

\_\_\_\_\_  
(Owner's Signature)

\_\_\_\_\_  
(City) (State) (Zip Code)

\_\_\_\_\_  
(Owner's Signature)

\_\_\_\_\_  
(City) (State) (Zip Code)

**INSTRUCTIONS**

1. This certification is made under the provisions of § 1744 of Title 43 and § 28-28k of Title 30 of the United States Code; and the regulations thereunder (43 CFR Part 3830).
2. The claimant(s) **must** fill in the dates in paragraph 1 for the beginning and ending of the assessment year for which this waiver is sought.
3. The claimant(s) **must** fill in the date in paragraph 2 for the beginning of the assessment year for which this waiver is sought.
4. All claim and site names and Bureau of Land Management (BLM) serial numbers **must** be listed for the mining claims, mill sites, and tunnel sites for which the waiver is sought.
5. All owners of the mining claims, mill sites, and tunnel sites and their addresses **must** be given.
6. This waiver form **must** be signed by all the claimants or their designated agent, in original form. If an agent is designated, a notarized designation of agent, signed by all of the claimants with proper address given, **must** be submitted with this waiver.

7. This form **must** be filed no later than September 1st for the upcoming assessment year in the BLM State Office where the mining claims or sites are recorded, or the waiver cannot be granted by the BLM. (Example: to obtain a waiver for the assessment year 2000, which begins at noon on September 1, 1999, you **must** qualify for and file for a waiver no later than September 1, 1999, in the proper BLM State Office).
8. For all mining claims which require assessment work, you **must** record an affidavit of labor on or before the December 30th immediately following the filing of this waiver. For all other mining claims or sites waived, you **must** record a notice of intent to hold on or before the December 30th immediately following the filing of this waiver.
9. Mill and tunnel sites may also be listed upon this waiver and be waived from payment of the maintenance fee. A notice of intent to hold for these sites is required to be filed by the December 30th following the filing of this waiver.

**NOTICE/BURDEN HOURS STATEMENT**

The Privacy Act of 1974, *as amended*, and the regulation in 43 CFR 2.48(d) provide that you be furnished the following information in connection with the information required by this certification of waiver from rental fees.

**AUTHORITY:** 30 U.S.C. 28-28k; 43 U.S.C. 1201, 1457, 1740, and 1744; and 43 CFR 3830.

**PRINCIPLE PURPOSE:** This information is to be used to verify that the owner(s) (claimants) of a mining claim has complied with 30 U.S.C. 28f and is entitled to perform assessment work in lieu of paying the maintenance fee for the mining claims listed on this form.

**ROUTINE USE:** (1) Adjudication of the claimant(s) certification of waiver from paying the maintenance fee otherwise required by 30 U.S.C. 28f. (2) Disclosure may be made to appropriate Federal agencies when location is made within the agency's geographic area of responsibility. (3) Information from the record and/or the record will be transferred to the appropriate Federal, State, or local agency, or a member of the public in response to a specific request for pertinent information. (4) Information may also be provided to the Department of Justice or in a proceeding before a court or adjudicative body; or to Federal, State, local or foreign agencies when needed for enforcement of civil or criminal codes or applicable regulations concerning title rights upon the public land.

**EFFECT OF NOT PROVIDING INFORMATION:** Disclosure of this information is required by 30 U.S.C. 28f and 43 CFR Part 3830 for those qualified claimants wishing to take the small miner waiver allowed. Failure to supply the information required in this form to support the claimants certification of waiver from payment of the otherwise required maintenance fees will result in the waiver being disallowed and the mining claims subject to forfeiture by BLM under 30 U.S.C. 28i.

The Paperwork Reduction Act of 1995 requires us to inform you that: This information is being collected to allow the BLM to determine if you qualify for a waiver from the payment of \$100 per mining claim or site maintenance fee established in 30 U.S.C. 28f and the implementing regulations at 43 CFR 3830. A response to this request is required in accordance with the statute to obtain your benefit.

BLM would like you to know that you do not have to respond to this, or any other, Federal agency-sponsored information collection unless it displays a currently valid OMB control number.

Public reporting burden for this form is estimated to average 20 minutes (.33 hours) per response, including time to review instructions, gathering and maintaining data, and completing and reviewing the form. Direct comments regarding this burden estimate, or any other aspect of this form, to the U.S. Department of the Interior, Bureau of Land Management, (1004-0114) Bureau Information Collection Clearance Office (WC-630), Mail Stop 401 LS, 1849 C St., N.W., Washington, D.C. 20240.

RECEIVED  
 B.L.M. AZ STATE OFFICE  
 JUL 17 1999  
 FOR OFFICIAL USE ONLY

UNITED STATES DEPARTMENT OF THE INTERIOR  
BUREAU OF LAND MANAGEMENT

512

MAINTENANCE FEE WAIVER CERTIFICATION

FORM APPROVED  
OMB NO. 1004-0114  
Expires: February 28, 2010

SEE INSTRUCTIONS ON REVERSE

AMC 117907

1. This small miner waiver is filed for the assessment year beginning at noon on September 1, 2007 and ending at noon on September 1, 2008.
2. The undersigned and all related parties owned ten or fewer mining claims, mill, or tunnel sites located and maintained on Federal lands in the United States of America on September 1, 2007.
3. The undersigned have performed the assessment work **required by law** for each mining claim listed **prior to filing this waiver** and understand that by filing this form; an affidavit of assessment work **must** be recorded by the December 30th following the filing of this waiver.
4. The undersigned understand that if the assessment work obligation has not yet come due under 30 U.S.C. 28 (for those claims in their first assessment year only); a notice of intent to hold reciting this condition **must** be recorded by the December 30th following the filing of this waiver.
5. The undersigned understand that mill and tunnel sites may also be listed upon this waiver and be waived from payment of the maintenance fee; and that a notice of intent to hold for these sites is required to be recorded by the December 30th immediately following the filing of this waiver.
6. The undersigned understand and acknowledge that pursuant to 43 U.S.C. 1212 and 18 U.S.C. 1001; the filing or recording of a false, fictitious, or fraudulent document with the Bureau of Land Management may result in a fine of up to \$250,000, a prison term not to exceed five years, or both.
7. The mining claims, mill or tunnel sites for which this waiver from payment of the maintenance fees is requested are:

AMC 117939

CLAIM OR SITE NAME	BLM RECORDATION SERIAL NUMBER
1. Gold Bell #13	117919
2. Gold Bell #14	117920
3. Gold Bell #15	117921
4. Gold Bell #16	117922
5. Gold Bell #30	117936
6. Gold Bell #31	117937
7. Gold Bell #32	117938
8. Tinker Bell #1	117939
9. Tinker Bell #2	117940
10. Tinker Bell #3	117941

The owner(s) (claimants) of the above mining claims and sites are:

Bethany R. Wilson  
 (Owner's Name - Please Print)  
 P.O. Box 1770  
 (Street or P.O. Box)  
 Dolan Springs AZ 86441  
 (City) (State) (Zip Code)

x Bethany R. Wilson  
 (Owner's Signature)

\_\_\_\_\_  
 (Owner's Name - Please Print)  
 \_\_\_\_\_  
 (Street or P.O. Box)  
 \_\_\_\_\_  
 (City) (State) (Zip Code)

\_\_\_\_\_  
 (Owner's Signature)

\_\_\_\_\_  
 (Owner's Name - Please Print)  
 \_\_\_\_\_  
 (Street or P.O. Box)  
 \_\_\_\_\_  
 (City) (State) (Zip Code)

\_\_\_\_\_  
 (Owner's Signature)

RE 9/18/07  
 ENTERED IN COMPU

10/50

(Owner's Name - Please Print)	(Owner's Signature)
(Street or P.O. Box)	(City) (State) (Zip Code)
(Owner's Name - Please Print)	(Owner's Signature)
(Street or P.O. Box)	(City) (State) (Zip Code)
(Owner's Name - Please Print)	(Owner's Signature)
(Street or P.O. Box)	(City) (State) (Zip Code)
(Owner's Name - Please Print)	(Owner's Signature)
(Street or P.O. Box)	(City) (State) (Zip Code)

**INSTRUCTIONS**

1. This certification is made under the provisions of § 1744 of Title 43 and § 28-28k of Title 30 of the United States Code; and the regulations thereunder (43 CFR Part 3830).
2. The claimant(s) **must** fill in the dates in paragraph 1 for the beginning and ending of the assessment year for which this waiver is sought.
3. The claimant(s) **must** fill in the date in paragraph 2 for the beginning of the assessment year for which this waiver is sought.
4. All claim and site names and Bureau of Land Management (BLM) serial numbers **must** be listed for the mining claims, mill sites, and tunnel sites for which the waiver is sought.
5. All owners of the mining claims, mill sites, and tunnel sites and their addresses **must** be given.
6. This waiver form **must** be signed by all the claimants or their designated agent, in original form. If an agent is designated, a notarized designation of agent, signed by all of the claimants with proper address given, **must** be submitted with this waiver.
7. This form **must** be filed no later than September 1st for the upcoming assessment year in the BLM State Office where the mining claims or sites are recorded, or the waiver cannot be granted by the BLM. (Example: to obtain a waiver for the assessment year 2000, which begins at noon on September 1, 1999, you **must** qualify for and file for a waiver no later than September 1, 1999, in the proper BLM State Office).
8. For all mining claims which require assessment work, you **must** record an affidavit of labor on or before the December 30th immediately following the filing of this waiver. For all other mining claims or sites waived, you must record a notice of intent to hold on or before the December 30th immediately following the filing of this waiver.
9. Mill and tunnel sites may also be listed upon this waiver and be waived from payment of the maintenance fee. A notice of intent to hold for these sites is required to be filed by the December 30th following the filing of this waiver.

**NOTICE/BURDEN HOURS STATEMENT**

The Privacy Act of 1974, *as amended*, and the regulation in 43 CFR 2.48(d) provide that you be furnished the following information in connection with the information required by this certification of waiver from rental fees.

**AUTHORITY:** 30 U.S.C. 28-28k; 43 U.S.C. 1201, 1457, 1740, and 1744; and 43 CFR 3830.

**PRINCIPLE PURPOSE:** This information is to be used to verify that the owner(s) (claimants) of a mining claim has complied with 30 U.S.C. 28f and is entitled to perform assessment work in lieu of paying the maintenance fee for the mining claims listed on this form.

**ROUTINE USE:** (1) Adjudication of the claimant(s) certification of waiver from paying the maintenance fee otherwise required by 30 U.S.C. 28f. (2) Disclosure may be made to appropriate Federal agencies when location is made within the agency's geographic area of responsibility. (3) Information from the record and/or the record will be transferred to the appropriate Federal, State, or local agency, or a member of the public in response to a specific request for pertinent information. (4) Information may also be provided to the Department of Justice or in a proceeding before a court or adjudicative body; or to Federal, State, local or foreign agencies when needed for enforcement of civil or criminal codes or applicable regulations concerning title rights upon the public land.

**EFFECT OF NOT PROVIDING INFORMATION:** Disclosure of this information is required by 30 U.S.C. 28f and 43 CFR Part 3830 for those qualified claimants wishing to take the small miner waiver allowed. Failure to supply the information required in this form to support the claimants certification of waiver from payment of the otherwise required maintenance fees will result in the waiver being disallowed and the mining claims subject to forfeiture by BLM under 30 U.S.C. 28i.

The Paperwork Reduction Act of 1995 requires us to inform you that:

This information is being collected to allow the BLM to determine if you qualify for a waiver from the payment of \$100 per mining claim or site maintenance fee established in 30 U.S.C. 28f and the implementing regulations at 43 CFR 3830. A response to this request is required in accordance with the statute to obtain your benefit.

BLM would like you to know that you do not have to respond to this, or any other, Federal agency-sponsored information collection unless it displays a currently valid OMB control number.

Public reporting burden for this form is estimated to average 20 minutes (.33 hours) per response, including time to review instructions, gathering and maintaining data, and completing and reviewing the form. Direct comments regarding this burden estimate, or any other aspect of this form, to the U.S. Department of the Interior, Bureau of Land Management, (1004-0114) Bureau Information Collection Clearance Officer (WO-630), Mail Stop 401 LS, 1849 C St., N.W., Washington, D.C. 20240.

2007 AUG 29 11:50 AM  
RECEIVED  
B.L.M. AZ STATE OFFICE  
FOR OFFICIAL USE ONLY



When Recorded Return Document to:

Bethany R. Wilson

P.O. Box 1770

Dolan Springs, AZ 86441



PAGE: 1 of 2 FEE # 2006084516

B:6420 P:89

OFFICIAL RECORDS OF MOHAVE COUNTY JOAN MCCALL, COUNTY RECORDER



08/24/2006 08:27 AM Fee: \$19.00 DOC TYPE: PL PAID BY: KENT DOBBINS

Check here is this is a change of address.

Telephone:

E-mail address:

AFFIDAVIT OF PERFORMANCE OF ANNUAL WORK

1. State of Arizona, County of Mohave ss:

2. I (Name) Bethany R. Wilson

3. Reside at (Address) P.O. Box 1770

City Dolan Springs County Mohave

State AZ Zip 86441

RECEIVED BLM AZ STATE OFFICE 2006 AUG 24 P 1:23 PHOENIX, ARIZONA BLM Date Stamp AMC 356471 AMC 117907 AMC 116255 AMC 107667 AMC 117939 AMC 116235

being duly sworn, depose and say that I am a citizen of the United States, more than eighteen years of age, and that all of the facts set forth in this affidavit, subject to the provisions and penalties of 18 U.S.C. 1001 pertaining to the filing of false, fictitious, or fraudulent statements with the United States, are true and correct according to the best of my knowledge, information and belief..

4. Owner's name and address (If not shown in Items 1-3 above).

5. That I am personally acquainted with the mining claim(s). The work and improvements were made by and at the expense of the owner(s) of said claim(s). Said contiguous group of claims, listed on this document, are situated in the

Weaver (optional) Mining District; Mohave County, Arizona.

Table with 7 columns: Line No., AMC NUMBER, CLAIM/SITE NAME, COUNTY RECORDER DATA (If available), TWP, RNG, SEC. Rows 1-6 listing Gold Bell claims #13-#31.

Form: MCF108 Revised June 2005 Page 1 of 2

ENTERED IN COLLECTION

RZ 8/31/06

10/SC

RECEIVED  
 BLM, AZ STATE OFFICE  
 PHOENIX, ARIZONA  
 2006 AUG 24 P 1:22  
 BLM  
 Date  
 Stamp

				Twp	Rng	Sec
7	117938	Gold Bell #32	Dkt/Pg:674/64&65	25&26N	20&21W	6&31
8	117939	Tinker Bell #1	Dkt/Pg:673/815&816	26N	20W	31
9	117940	Tinker Bell #2	Dkt/Pg:673/817&818	26N	20W	31
10	117941	Tinker Bell #3	Dkt/Pg:673/819&820	26N	20W	31

6. That between the dates starting at 12 o'clock noon on September 1, 20 05 and ending at 12 o'clock noon on September 1, 2006 at least \$ 1,000.00 dollars worth of work and improvements were done and performed upon said claim(s) or upon one or more of a contiguous group of claims for the benefit of all, wholly or partly outside of a contiguous group of claims for the benefit of all, not including the location work.

7. That the following persons were employed to perform the work and improvements described herein: Kent Dobbins, Wm. Chirgwin, Bill Singleton, Bill Lee, Beth Wilson, Lee Wilson & others.

8. That the work and improvements performed were: Repair roads where washed out. Grade roads. Remove ore by pick&shovel. Buckets-to-barrels & haul out for processing on/off site for exploration & special processing.

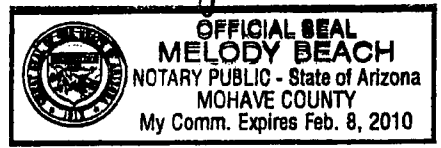
9. Dated: 8-21-06 Signature: Bethany R. Wilson

SUBSCRIBED AND SWORN TO before me, a Notary Public, this 21 day of August 2006

By: Bethany R. Wilson

Notary Public Melody Beach

My Commission Expires Feb 8 2010



No. of Claims: 10 x \$5 = 100.00  
 Check No.: CASH Init. SC  
 Receipt No.: 1343019  
 For BLM Use Only

Bureau of Land Management  
 Arizona State Office  
[www.az.blm.gov](http://www.az.blm.gov)

When Recorded Return Documer

Brendan Galyean  
230 Whitetail Drive  
Walnut Shade, MO 65771



PAGE: 1 of 2 FEE # 2006084517

**B:6420 P:91**



OFFICIAL RECORDS  
OF MOHAVE COUNTY  
JOAN MCCALL,  
COUNTY RECORDER

08/24/2006 08:27 AM Fee: \$19.00  
DOC TYPE: PL  
PAID BY: KENT DOBBINS

Check here is this is a change of address.

Telephone: \_\_\_\_\_

E-mail address: \_\_\_\_\_

**AFFIDAVIT OF PERFORMANCE OF ANNUAL WORK**

1. State of Arizona, County of Mohave ss:

2. I (Name) Brendan Galyean

3. Reside at (Address) 230 Whitetail Drive

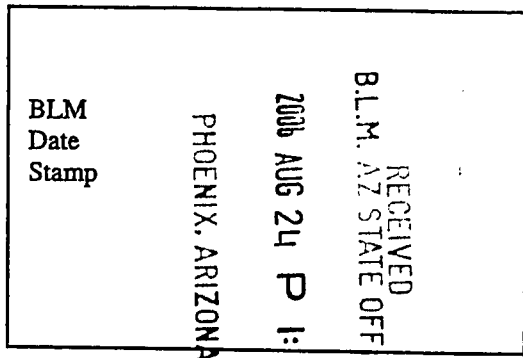
City Walnut Shade County \_\_\_\_\_

State MO Zip 65771 being duly sworn, depose and say that I am a citizen of the United States, more than eighteen years of age, and that all of the facts set forth in this affidavit, subject to the provisions and penalties of 18 U.S.C. 1001 pertaining to the filing of false, fictitious, or fraudulent statements with the United States, are true and correct according to the best of my knowledge, information and belief..

4. Owner's name and address (If not shown in Items 1-3 above). \_\_\_\_\_

5. That I am personally acquainted with the mining claim(s). The work and improvements were made by and at the expense of the owner(s) of said claim(s). Said contiguous group of claims, listed on this document, are situated in the

Weaver (optional) Mining District; Mohave County, Arizona.



Line No.	AMC NUMBER	CLAIM/SITE NAME	COUNTY RECORDER DATA (If available)	TWP	RNG	SEC
1	116237	Blue Bell #3	DKT/Pg 672 957 & 958	26N	20W	30
2	116238	Blue Bell #4	DKT/Pg 672 959 & 960	26N	20W	30
3	116239	Blue Bell #5	DKT/Pg 672 961 & 962	26N	20W	30
4	116240	Blue Bell #6	DKT/Pg 672 963 & 964	26N	20W	30
5	116241	Blue Bell #7	DKT/Pg 672 965 & 966	26N	20W	30
6	116242	Blue Bell #8	DKT/Pg 672 967 & 968	26N	20W	30

9/SC

RECEIVED  
B.L.M. AZ STATE OFFICE  
2006 AUG 24 P 1:23  
PHOENIX, ARIZONA

BLM  
Date  
Stamp

7	AMC 107674	Jumpin Jack #8	DKT/Pg 644 106 & 107	Twp 26N	Rng 20&21W	Sec 30
8	107675	Jumpin Jack #9	DKT/Pg 644 108 & 109	26N	20&21W	30
9	107676	Jumpin Jack #10	DKT/Pg 644 110 & 111	26N	20&21W	30
10						

6. That between the dates starting at 12 o'clock noon on September 1, 20 05 and ending at 12 o'clock noon on September 1, 20 06 at least \$ 900.00 dollars worth of work and improvements were done and performed upon said claim(s) or upon one or more of a contiguous group of claims for the benefit of all, wholly or partly outside of a contiguous group of claims for the benefit of all, not including the location work.

7. That the following persons were employed to perform the work and improvements described herein: Kent Dobbins, Wm. Chirgwin, Bill Singleton, Bill Lee, Beth Wilson, Lee Wilson, & others.

8. That the work and improvements performed were: Repair roads where washed out. Grade roads. Remove ore by pick&shovel. Buckets-to-barrels & haul out for processing on/off site for exploration & special processing.

9. Dated: 8-18-06 Signature: Brendan Dalyan

SUBSCRIBED AND SWORN TO before me, a Notary Public, this 18 day of August 20 06.

By: Sandra K. Capps  
Notary Public Sandra K. Capps Sandra K. Capps

SANDRA K. CAPPS  
Notary Public - Notary Seal  
STATE OF MISSOURI  
Taney County - Comm.#06831587  
My Commission Expires Jan. 29, 2010

My Commission Expires Jan 29, 2010

Bureau of Land Management  
Arizona State Office  
[www.az.blm.gov](http://www.az.blm.gov)

No. of Claims: 9 x \$10 = 90.00  
Check No.: CASH Init. SC  
Receipt No.: 1343019  
For BLM Use Only

When Recorded Return Document to:

Lee Wilson

P.O. Box 1770

Dolan Springs, AZ 86441



PAGE: 1 of 2 FEE # 2006084518

B:6420 P:93

OFFICIAL RECORDS OF MOHAVE COUNTY JOAN MCCALL COUNTY RECORDER



Check here is this is a change of address.

Telephone: 928-767-3873

E-mail address:

08/24/2006 08:27 AM Fee: \$19.00 DOC TYPE: PL PAID BY: KENT DOBBINS

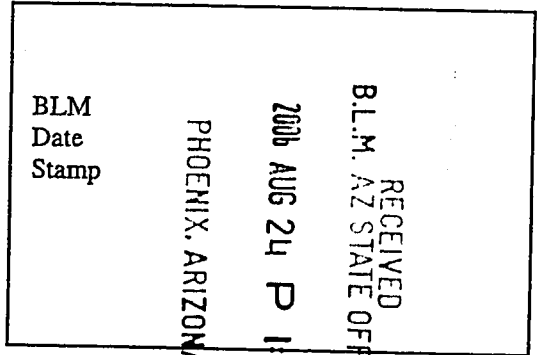
AFFIDAVIT OF PERFORMANCE OF ANNUAL WORK

1. State of Arizona, County of Mohave ss:

2. I (Name) Lee Wilson

3. Reside at (Address) P.O. Box 1770

City Dolan Springs County Mohave



State AZ Zip 86441 being duly sworn, depose and say that I am a citizen of the United States, more than eighteen years of age, and that all of the facts set forth in this affidavit, subject to the provisions and penalties of 18 U.S.C. 1001 pertaining to the filing of false, fictitious, or fraudulent statements with the United States, are true and correct according to the best of my knowledge, information and belief..

4. Owner's name and address (If not shown in Items 1-3 above).

5. That I am personally acquainted with the mining claim(s). The work and improvements were made by and at the expense of the owner(s) of said claim(s). Said contiguous group of claims, listed on this document, are situated in the

Weaver (optional) Mining District; Mohave County, Arizona.

Table with 7 columns: Line No., AMC NUMBER, CLAIM/SITE NAME, COUNTY RECORDER DATA (If available), TWP, RNG, SEC. Rows 1-5 contain Tinker Bell #4-8 with corresponding Dkt/Pg, TWP, RNG, and SEC values.

S/sc

RECEIVED  
B.L.M. AZ STATE OFFICE  
2006 AUG 24 P 1:23  
PHOENIX, ARIZONA

BLM  
Date  
Stamp

7					
8					
9					
10					

6. That between the dates starting at 12 o'clock noon on September 1, 20 05 and ending at 12 o'clock noon on September 1, 20 06 at least \$ 500.00 dollars worth of work and improvements were done and performed upon said claim(s) or upon one or more of a contiguous group of claims for the benefit of all, wholly or partly outside of a contiguous group of claims for the benefit of all, not including the location work.


7. That the following persons were employed to perform the work and improvements described herein: Kent Dobbins, Wm. Chirgwin, Bill Singleton, Bill Lee, Beth Wilson, Lee Wilson & others.

8. That the work and improvements performed were: Repair roads where washed out. Grade roads. Remove ore by pick&shovel. Buckets-to-barrels & haul out for processing on/off site for exploration & special processing.

\* 9. Dated: 8-14-06 Signature: Lee W. Wilson

SUBSCRIBED AND SWORN TO before me, a Notary Public, this 14<sup>th</sup> day of August 20 06

By: Lee W. Wilson  
Notary Public Julie L. KASH  
My Commission Expires Feb 14, 2008



Bureau of Land Management  
Arizona State Office  
[www.az.blm.gov](http://www.az.blm.gov)

No. of Claims: 5 x \$10 = 50.00  
Check No.: CASH Init. SC  
Receipt No.: 1343019  
For BLM Use Only

Craig Dobbins  
603 W. Kingsley  
Springfield, MO 65807



PAGE: 1 of 2 FEE # 2006084519

**B:6420 P:95**

OFFICIAL RECORDS  
OF MOHAVE COUNTY  
JOAN MCCALL  
COUNTY RECORDER



08/24/2006 08:27 AM Fee: \$19.00  
DOC TYPE: PL  
PAID BY: KENT DOBBINS

Check here is this is a change of address.

Telephone: \_\_\_\_\_

E-mail address: \_\_\_\_\_

**AFFIDAVIT OF PERFORMANCE OF ANNUAL WORK**

1. State of Arizona, County of Mohave ss:

2. I (Name) Craig Dobbins

3. Reside at (Address) 603 W. Kingsley

City Springfield County \_\_\_\_\_

RECEIVED  
BLM. AZ STATE OFFICE  
2006 AUG 24 P 1:23  
PHOENIX, ARIZONA  
BLM  
Date  
Stamp

State MO Zip 65807 being duly sworn, depose and say that I am a citizen of the United States, more than eighteen years of age, and that all of the facts set forth in this affidavit, subject to the provisions and penalties of 18 U.S.C. 1001 pertaining to the filing of false, fictitious, or fraudulent statements with the United States, are true and correct according to the best of my knowledge, information and belief..

4. Owner's name and address (If not shown in Items 1-3 above). \_\_\_\_\_

5. That I am personally acquainted with the mining claim(s). The work and improvements were made by and at the expense of the owner(s) of said claim(s). Said contiguous group of claims, listed on this document, are situated in the

Weaver (optional) Mining District; Mohave County, Arizona.

Line No.	AMC NUMBER	CLAIM/SITE NAME	COUNTY RECORDER DATA (If available)	TWP	RNG	SEC
1	117909	Gold Bell #3.	Dkt/Pg: 674/6&7	25&26N	20&21W	26&35
2	117910	Gold Bell #4.	Dkt/Pg: 674/8&9	25&26N	20&21W	26&35
3	117925	Gold Bell #19	Dkt/Pg: 674/38&39	25&26N	20&21W	26&35
4	117926	Gold Bell #20	Dkt/Pg: 674/40&41	25&26N	20&21W	26&35
5	117927	Gold Bell #21	Dkt/Pg: 674/42&43	25&26N	20&21W	26&35
6	117959	Silver Bell #13	Dkt/Pg: 673/987&988	26N	21W	25&26

10/50

RECEIVED  
BLM, AZ STATE OFFICE  
2006 AUG 24 P 1:23  
PHOENIX, ARIZONA

BLM  
Date  
Stamp

	AMC			TWP	RNG	SEC
7	117960	Silver Bell #14	Dkt/Pg:673/989&990	26N	21W	25&26
8	117961	Silver Bell #15	Dkt/Pg.673/991&992	26N	21W	25&26
9	117962	Silver Bell #16	Dkt/Pg:673/993&994	26N	21W	25&26
10	116258	Tiger Bell #4	Dkt/Pg:672/999&1000	26N	21W	25

6. That between the dates starting at 12 o'clock noon on September 1, 2005 and ending at 12 o'clock noon on September 1, 2006 at least \$1,000.00 dollars worth of work and improvements were done and performed upon said claim(s) or upon one or more of a contiguous group of claims for the benefit of all, wholly or partly outside of a contiguous group of claims for the benefit of all, not including the location work.

7. That the following persons were employed to perform the work and improvements described herein: Kent Dobbins, Wm. Chirgwin, Bill Singleton, Bill Lee, Beth Wilson, Lee Wilson, & others.

8. That the work and improvements performed were: Repair roads where washed out. Grade roads. Remove ore by pick&shovel. Buckets-to-barrels & haul out for processing on/off site for exploration & special processing.

9. Dated: 8-14-06 Signature: [Signature]

SUBSCRIBED AND SWORN TO before me, a Notary Public, this 14<sup>th</sup> day of August 2006

By: John Vaughan  
Notary Public [Signature]  
My Commission Expires January 1, 2007

JOHN VAUGHAN  
Notary Public - Notary Seal  
STATE OF MISSOURI  
CHRISTIAN COUNTY  
My Commission Expires January 1, 2007

Bureau of Land Management  
Arizona State Office  
[www.az.blm.gov](http://www.az.blm.gov)

No. of Claims: 10 x \$5 = 100.00  
Check No.: CASH Init. SC  
Receipt No.: 1343019  
For BLM Use Only





B:6420 P:97

OFFICIAL RECORDS  
OF MOHAVE COUNTY  
JOAN MCCALL  
COUNTY RECORDER



08/24/2006 08:27 AM Fee: \$19.00  
DOC TYPE: PL  
PAID BY: KENT DOBBINS

Tasha Inmon  
2807 N. Farm Road 81  
Willard, MO 65781

Check here is this is a change of address.

Telephone: \_\_\_\_\_

E-mail address: \_\_\_\_\_

**AFFIDAVIT OF PERFORMANCE OF ANNUAL WORK**

1. State of Arizona, County of Mohave ss:

2. I (Name) Tasha Inmon

3. Reside at (Address) 2807 N. Farm Rd. 81

City Willard County \_\_\_\_\_

State MO Zip 65781 being duly sworn, depose and say that I am a citizen of the United States, more than eighteen years of age, and that all of the facts set forth in this affidavit, subject to the provisions and penalties of 18 U.S.C. 1001 pertaining to the filing of false, fictitious, or fraudulent statements with the United States, are true and correct according to the best of my knowledge, information and belief..

4. Owner's name and address (If not shown in Items 1-3 above). \_\_\_\_\_

RECEIVED  
B.L.M. AZ STATE OFFICE  
2006 AUG 24 P 1:23  
PHOENIX, ARIZONA  
BLM  
Date  
Stamp

5. That I am personally acquainted with the mining claim(s). The work and improvements were made by and at the expense of the owner(s) of said claim(s). Said contiguous group of claims, listed on this document, are situated in the

Weaver (optional) Mining District; Mohave County, Arizona.

Line No.	AMC NUMBER	CLAIM/SITE NAME	COUNTY RECORDER DATA (If available)	TWP	RNG	SEC
1	116256	Tiger Bell #2	Dkt/Pg:672/995&996	26N	20&21W	25
2	116257	Tiger Bell #3	Dkt/Pg:672/997&998	26N	20&21W	25
3	116259	Tiger Bell #5	Dkt/Pg:673/1&2	26N	20&21W	25
4	116260	Tiger Bell #6	Dkt/Pg:673/3&4	26N	20&21W	25
5	116261	Tiger Bell #7	Dkt/Pg:673/5&6	26N	20&21W	25
6						

5 SC

BLM  
Date  
Stamp

RECEIVED  
BLM, AZ STATE  
OFFICE

PHOENIX, ARIZONA

2006 AUG 24 P  
1: 23

7					
8					
9					
10					

6. That between the dates starting at 12 o'clock noon on September 1, 20 05 and ending at 12 o'clock noon on September 1, 20 06 at least \$ 500.00 dollars worth of work and improvements were done and performed upon said claim(s) or upon one or more of a contiguous group of claims for the benefit of all, wholly or partly outside of a contiguous group of claims for the benefit of all, not including the location work.

7. That the following persons were employed to perform the work and improvements described herein: Kent Dobbins, Wm. Chirgwin, Bill Singleton, Bill Lee, Beth Wilson, Lee Wilson, & others.

8. That the work and improvements performed were: Repair roads where washed out. Grade roads. Remove ore by pick&shovel. Buckets-to-barrels & haul out for processing on/off sit for exploration & special processing.

9. Dated: 8/14/06 Signature: John Vaughan

SUBSCRIBED AND SWORN TO before me, a Notary Public, this 14<sup>th</sup> day of August 20 06

By: John Vaughan

Notary Public [Signature]

My Commission Expires January 1, 2007

JOHN VAUGHAN  
Notary Public - Notary Seal  
STATE OF MISSOURI  
CHRISTIAN COUNTY  
My Commission Expires January 1, 2007

Bureau of Land Management  
Arizona State Office  
[www.az.blm.gov](http://www.az.blm.gov)

No. of Claims: 5 x \$<sup>10</sup>5 = 50<sup>00</sup>  
Check No.: CASH Init. SC  
Receipt No.: 1343019  
For BLM Use Only

When Recorded Return Document to:  
Kent Dobbins  
P.O. Box 1630  
Dolan Springs, AZ 86441

PAGE: 1 of 2 FEE # 2006084514

**B:6420 P:85**




OFFICIAL RECORDS  
 OF MOHAVE COUNTY  
 JOAN MCCALL  
 COUNTY RECORDER

Check here is this is a change of address.  
 Telephone: \_\_\_\_\_  
 E-mail address: \_\_\_\_\_

08/24/2006 08:27 AM Fee: \$19.00  
 DOC TYPE: PL  
 PAID BY: KENT DOBBINS

**AFFIDAVIT OF PERFORMANCE OF ANNUAL WORK**

1. State of Arizona, County of Mohave ss:  
 2. I (Name) Kent Dobbins  
 3. Reside at (Address) P.O. Box 1630  
 \_\_\_\_\_  
 City Dolan Springs County Mohave



State AZ Zip 86441 being duly sworn, depose and say that I am a citizen of the United States more than eighteen years of age, and that all of the facts set forth in this affidavit, subject to the provisions and penalties of 18 U.S.C. 1001 pertaining to the filing of false, fictitious, or fraudulent statements with the United States, are true and correct according to the best of my knowledge, information and belief..

4. Owner's name and address (If not shown in Items 1-3 above). \_\_\_\_\_

5. That I am personally acquainted with the mining claim(s). The work and improvements were made by and at the expense of the owner(s) of said claim(s). Said contiguous group of claims, listed on this document, are situated in the Weaver (optional) Mining District; Mohave County, Arizona.

Line No.	AMC NUMBER	CLAIM/SITE NAME	COUNTY RECORDER DATA (If available)	TWP	RNG	SEC
1	117968	Silver Bell #22	Dkt/Pg:674/74&75	26N	21W	31
2	117969	Silver Bell #23	Dkt/Pg:674/76&77	26N	21W	31
3	117970	Silver Bell #24	Dkt/Pg:674/78&79	26N	21W	31
4	116235	Blue Bell #1	Dkt/Pg:672/953&954	26N	20W	31
5	116236	Blue Bell #2	Dkt/Pg:672/955&956	26N	20W	31
6						

5/SC

BLM  
Date  
Stamp

RECEIVED  
B.L.M. AZ STATE OFFICE  
2006 AUG 24 P 1:23  
PHOENIX, ARIZONA

7					
8					
9					
10					

6. That between the dates starting at 12 o'clock noon on September 1, 2005 and ending at 12 o'clock noon on September 1, 2006 at least \$ 500.00 dollars worth of work and improvements were done and performed upon said claim(s) or upon one or more of a contiguous group of claims for the benefit of all, wholly or partly outside of a contiguous group of claims for the benefit of all, not including the location work.

7. That the following persons were employed to perform the work and improvements described herein: Kent Dobbins, Wm. Chirgwin, Bill Singleton, Bill Lee, Beth Wilson, Lee Wilson & others.

8. That the work and improvements performed were: Repair roads where washed out. Grade roads. Remove ore by pick&shovel. Buckets-to-barrels & haul out for processing on/off site for exploration & special processing.

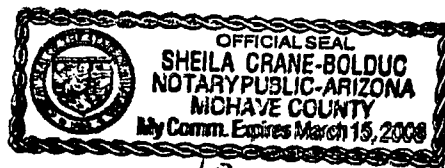
9. Dated: 8-24-06 Signature: Kent Dobbins

SUBSCRIBED AND SWORN TO before me, a Notary Public, this 24th day of Aug 2006

By: Kent Dobbins

Notary Public Sheila Crane-Bolduc

My Commission Expires March 15, 2008



Bureau of Land Management  
Arizona State Office  
[www.az.blm.gov](http://www.az.blm.gov)

No. of Claims: 5 x \$10 = 50.00  
 Check No.: CASH Init. SC  
 Receipt No.: 1343019  
 For BLM Use Only

When Recorded Return Document to:

Kent Dobbins

P.O. Box 1630

Dolan Springs, AZ 86441



PAGE: 1 of 2 FEE # 2006084515

B:6420 P:87

OFFICIAL RECORDS  
OF MOHAVE COUNTY  
JOAN MCCALL,  
COUNTY RECORDER



Check here is this is a change of address.

Telephone: \_\_\_\_\_

E-mail address: \_\_\_\_\_

08/24/2006 08:27 AM Fee: \$19.00

DOC TYPE: PL

PAID BY: KENT DOBBINS

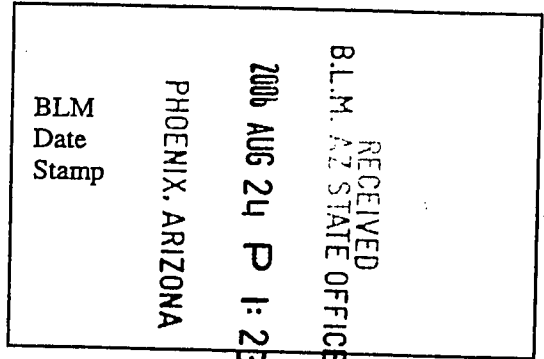
**AFFIDAVIT OF PERFORMANCE OF ANNUAL WORK**

1. State of Arizona, County of Mohave ss:

2. I (Name) Kent Dobbins

3. Reside at (Address) P.O. Box 1630

City Dolan Springs County Mohave



State AZ Zip 86441 being duly sworn, depose and say that I am a citizen of the United States, more than eighteen years of age, and that all of the facts set forth in this affidavit, subject to the provisions and penalties of 18 U.S.C. 1001 pertaining to the filing of false, fictitious, or fraudulent statements with the United States, are true and correct according to the best of my knowledge, information and belief.

4. Owner's name and address (If not shown in Items 1-3 above). \_\_\_\_\_

5. That I am personally acquainted with the mining claim(s). The work and improvements were made by and at the expense of the owner(s) of said claim(s). Said contiguous group of claims, listed on this document, are situated in the

Weaver (optional) Mining District; Mohave County, Arizona.

Line No.	AMC NUMBER	CLAIM/SITE NAME	COUNTY RECORDER DATA (If available)	TWP	RNG	SEC
1	356471	Jumpin Jack 4	Dkt/Pg: 4174/7	26N	20&21W	25&30
2						
3						
4						
5						
6						

1/4

BLM  
Date  
Stamp

RECEIVED  
B.L.M. AZ STATE OFFICE  
2006 AUG 24 P 1:23  
PHOENIX, ARIZONA

7					
8					
9					
10					

6. That between the dates starting at 12 o'clock noon on September 1, 20 05 and ending at 12 o'clock noon on September 1, 20 06 at least \$ 100.00 dollars worth of work and improvements were done and performed upon said claim(s) or upon one or more of a contiguous group of claims for the benefit of all, wholly or partly outside of a contiguous group of claims for the benefit of all, not including the location work.

7. That the following persons were employed to perform the work and improvements described herein: Kent Dobbins, Wm. Chirgwin, Bill Singleton, Bill Lee, Beth Wilson, Lee Wilson & others.

8. That the work and improvements performed were: Repair roads where washed out. Grade roads. Remove ore by pick&shovel. Buckts-to-barrels & haul out for processing on/off site for exploration & special processing.


9. Dated: 8-24-06 Signature: Kent Dobbins

SUBSCRIBED AND SWORN TO before me, a Notary Public, this 24th day of Aug 20 06

By: KENT Dobbins

Notary Public Sheila Crane-Bolduc

My Commission Expires March 15, 2008



No. of Claims: 1 x \$5 = 1000  
 Check No.: CASH Init. SC  
 Receipt No.: 1343019  
 For BLM Use Only

Bureau of Land Management  
 Arizona State Office  
[www.az.blm.gov](http://www.az.blm.gov)

United States Department of the Interior  
 Bureau of Land Management  
 BUSINESS & SUPPORT SVCS DIV  
 ONE N CENTRAL AVE  
 PHOENIX, AZ 85004 -2203  
 Phone: (602) 417-9200

Receipt

No: 1343019

<b>Transaction #:</b> 1388254	
<b>Date of Transaction:</b> 08/24/2006	
<b>CUSTOMER:</b>	KENT DOBBINS P O BOX 1630 DOLAN SPRINGS, AZ 86441

LINE #	QTY	DESCRIPTION	REMARKS	UNIT PRICE	TOTAL
1	1.00	LOCATABLE MINERALS / MINING CLAIMS-NOT NEW-UNADJUD, ONE AUTH NO. ONLY / MINING CLAIM MONEY RECEIVED (455) CASES: AMC116256/\$450.00	POL 2006 (45)	- n/a -	450.00
<b>TOTAL:</b>					<b>\$450.00</b>

PAYMENT INFORMATION					
1	AMOUNT:	\$450.00	POSTMARKED:	N/A	
	TYPE:	CASH	RECEIVED:	08/24/2006	
	NAME:	DOBBINS, KENT P O BOX 1630 DOLAN SPRINGS AZ 86441			

REMARKS

This receipt was generated by the automated BLM Collections and Billing System and is a paper representation of a portion of the official electronic record contained therein.

United States Department of the Interior  
 Bureau of Land Management  
 BUSINESS & SUPPORT SVCS DIV  
 ONE N CENTRAL AVE  
 PHOENIX, AZ 85004 -2203  
 Phone: (602) 417-9200

Receipt

No: 1342993

AMC 107667  
 AMC 116255  
 AMC 117907  
 AMC 117939  
 AMC 116235

<b>Transaction #:</b> 1388226	
<b>Date of Transaction:</b> 08/24/2006	
<b>CUSTOMER:</b>	DONALD STEWART 1837 W CAMINO LN SPRINGFIELD,MO 65810

LINE #	QTY	DESCRIPTION	REMARKS	UNIT PRICE	TOTAL
1	1.00	LOCATABLE MINERALS / MINING CLAIMS-NOT NEW-UNADJUD,ONE AUTH NO. ONLY / MINING CLAIM MONEY RECEIVED (455) CASES: AMC116269/\$460.00	POL 2006 (46)	- n/a -	460.00
<b>TOTAL:</b>					<b>\$460.00</b>

PAYMENT INFORMATION			
NOTE: Items will appear on credit card statement as "Bureau of Land Management".			
1	AMOUNT:	\$460.00	POSTMARKED: N/A
	TYPE:	CREDIT CARD	RECEIVED: 08/24/2006
	NAME:	STEWART, DONALD 1837 W CAMINO LN SPRINGFIELD MO 65810	
	CARD NO:	XXXXXXXXXXXX5372	AUTH CODE: 024785
	NAME ON CARD:	DONALD L STEWART	
	EXPIRES:	07/31/2007	
	SIGNATURE:		

REMARKS

This receipt was generated by the automated BLM Collections and Billing System and is a paper representation of a portion of the official electronic record contained therein.

RE 8/28/06  
 EN...



When Recorded Return Document to:

Anna Stewart

2131 W. Republic Rd.

Springfield, MO 65807



PAGE: 1 of 2 FEE # 2006084511

B:6420 P:79

OFFICIAL RECORDS OF MOHAVE COUNTY JOAN MCCALL, COUNTY RECORDER



Check here is this is a change of address.

Telephone:

E-mail address:

08/24/2006 08:14 AM Fee: \$19.00 DOC TYPE: PL PAID BY: DONALD STEWART

AMC 117908 AMC 117939 AMC 116255

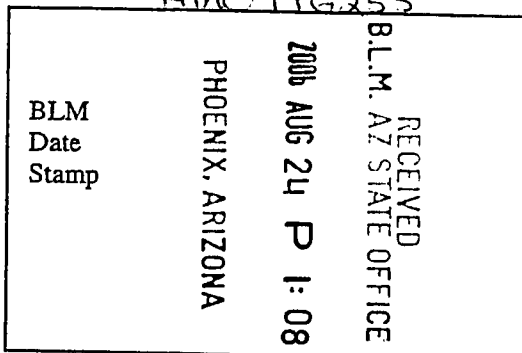
AFFIDAVIT OF PERFORMANCE OF ANNUAL WORK

1. State of Arizona, County of Mohave ss:

2. I (Name) Anna Stewart

3. Reside at (Address) 2131 W. Republic Rd.

City Springfield County



State MO Zip 65807 being duly sworn, depose and say that I am a citizen of the United States, more than eighteen years of age, and that all of the facts set forth in this affidavit, subject to the provisions and penalties of 18 U.S.C. 1001 pertaining to the filing of false, fictitious, or fraudulent statements with the United States, are true and correct according to the best of my knowledge, information and belief..

4. Owner's name and address (If not shown in Items 1-3 above).

5. That I am personally acquainted with the mining claim(s). The work and improvements were made by and at the expense of the owner(s) of said claim(s). Said contiguous group of claims, listed on this document, are situated in the

Weaver (optional) Mining District; Mohave County, Arizona.

Table with 7 columns: Line No., AMC NUMBER, CLAIM/SITE NAME, COUNTY RECORDER DATA (If available), TWP, RNG, SEC. Rows 1-6 listing Gold Bell and Silver Bell claims.

Form: MCF108 Revised June 2005 Page 1 of 2

RE 8/28/06

10/50

BLM  
Date  
Stamp

RECEIVED  
BLM, AZ STATE  
OFFICE  
PHOENIX, ARIZONA  
2006 AUG 24 P 10:08

			Dkt/Pg:	Twp	Rm	Sec
7	117957	Silver Bell #11	673/983&984	26N	21W	25 & 26
8	117958	Silver Bell #12	673/985&986	26N	21W	25 & 26
9	116255	Tiger Bell #1	672/993&994	26N	21W	25
10	116262	Tiger Bell #8	673/7&8	26N	21W	25

6. That between the dates starting at 12 o'clock noon on September 1, 2005 and ending at 12 o'clock noon on September 1, 2006 at least \$ 1,000.00 dollars worth of work and improvements were done and performed upon said claim(s) or upon one or more of a contiguous group of claims for the benefit of all, wholly or partly outside of a contiguous group of claims for the benefit of all, not including the location work.

7. That the following persons were employed to perform the work and improvements described herein: Kent Dobbins, Wm. Chirgwin, Bill Singleton, Bill Lee, Beth Wilson, Lee Wilson & others.

8. That the work and improvements performed were: Repair roads where washed out. Grade roads. Remove ore by pick&shovel. Buckets-to-barrels & haul out for processing on/off site for exploration & special processing.

9. Dated: 8/15/06 Signature: [Signature]

SUBSCRIBED AND SWORN TO before me, a Notary Public, this 15<sup>th</sup> day of AUGUST 2006

By: [Signature]

Notary Public SHERRIE L. FREYER

My Commission Expires AUGUST 3, 2010

**SHERRIE L. FREYER**  
Notary Public - Notary Seal  
State of Missouri  
Commissioned for Greene County  
My Commission Expires: Aug. 03, 2010  
06520368

Bureau of Land Management  
Arizona State Office  
[www.az.blm.gov](http://www.az.blm.gov)

No. of Claims: 10 x \$10 = 100.00  
Check No.: CC Init. SC  
Receipt No.: 1342993  
For BLM Use Only

Courtney McCurdy

3002 W. Saratoga

Ozark, MO 65721



PAGE: 1 of 2 FEE # 2006084508

B:6420 P:73

OFFICIAL RECORDS OF MOHAVE COUNTY JOAN MCCALL COUNTY RECORDER



Check here is this is a change of address.

Telephone: \_\_\_\_\_

E-mail address: \_\_\_\_\_

08/24/2006 08:14 AM Fee: \$19.00

DOC TYPE: PL

PAID BY: DONALD STEWART

AMC 116255

AFFIDAVIT OF PERFORMANCE OF ANNUAL WORK

1. State of Arizona, County of Mohave ss:

2. I (Name) Courtney McCurdy

3. Reside at (Address) 3002 W. Saratoga

City Ozark County \_\_\_\_\_

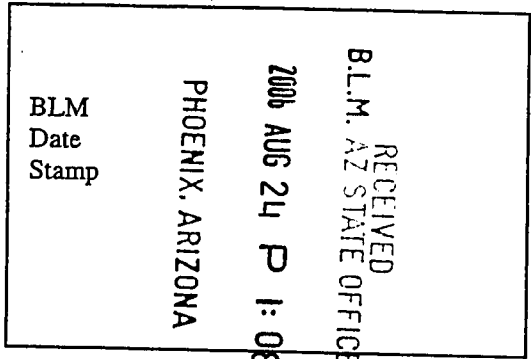
State MO Zip 65721

being duly sworn, depose and say that I am a citizen of the United States, more than eighteen years of age, and that all of the facts set forth in this affidavit, subject to the provisions and penalties of 18 U.S.C. 1001 pertaining to the filing of false, fictitious, or fraudulent statements with the United States, are true and correct according to the best of my knowledge, information and belief..

4. Owner's name and address (If not shown in Items 1-3 above).

5. That I am personally acquainted with the mining claim(s). The work and improvements were made by and at the expense of the owner(s) of said claim(s). Said contiguous group of claims, listed on this document, are situated in the

Weaver (optional) Mining District; Mohave County, Arizona.



Line No.	AMC NUMBER	CLAIM/SITE NAME	COUNTY RECORDER DATA (If available)	TWP	RNG	SEC
1	116269	Tiger Bell #15	Dkt/Pg:673/21&22	26N	21W	24&25
2	116270	Tiger Bell #16	Dkt/Pg:673/23&24	26N	21W	24&25
3	116271	Tiger Bell #17	Dkt/Pg:673/25&26	26N	21W	24&25
4	116272	Tiger Bell #18	Dkt/Pg:673/27&28	26N	21W	24&25
5	116273	Tiger Bell #19	Dkt/Pg:673/29&30	26N	21W	24&25
6						

Form: MCF108 Revised June 2005 Page 1 of 2

RE 8/28/06

5/SC

RECEIVED  
BLM. AZ STATE OFFICE  
2006 AUG 24 P 1:08  
PHOENIX, ARIZONA

BLM  
Date  
Stamp

7					
8					
9					
10					

6. That between the dates starting at 12 o'clock noon on September 1, 20 05 and ending at 12 o'clock noon on September 1, 20 06 at least \$ 500.00 dollars worth of work and improvements were done and performed upon said claim(s) or upon one or more of a contiguous group of claims for the benefit of all, wholly or partly outside of a contiguous group of claims for the benefit of all, not including the location work.

7. That the following persons were employed to perform the work and improvements described herein: Kent Dobbins, Wm. Chirgwin, Bill Singleton, Bill Lee, Beth Wilson, Lee Wilson & others.

8. That the work and improvements performed were: Repair roads where washed out. Grade roads. Remove ore by pick&shovel. Buckets-to-barrels & haul out for processing on/off site for exploration and special processing.

9. Dated: 8/15/06 Signature: [Signature]

SUBSCRIBED AND SWORN TO before me, a Notary Public, this 15<sup>th</sup> day of AUGUST 2006

By: [Signature]

Notary Public SHERRIE L. FREYER

My Commission Expires AUGUST 3, 2010

**SHERRIE L. FREYER**  
Notary Public - Notary Seal  
State of Missouri  
Commissioned for Greene County  
My Commission Expires: Aug. 03, 2010  
06520368

Bureau of Land Management  
Arizona State Office  
[www.az.blm.gov](http://www.az.blm.gov)

No. of Claims: 5 x \$10 = 50.00  
Check No.: CC Init.: SC  
Receipt No.: 1342993  
For BLM Use Only

Janet Eckman

2380 E. Cardinal Dr.

Ozark, MO 65721



PAGE: 1 of 2 FEE # 2006084509

B:6420 P:75

OFFICIAL RECORDS OF MOHAVE COUNTY JOAN MCCALL COUNTY RECORDER



08/24/2006 08:14 AM Fee: \$19.00 DOC TYPE: PL PAID BY: DONALD STEWART

AMC 116255 AMC 117939

AFFIDAVIT OF PERFORMANCE OF ANNUAL WORK

1. State of Arizona, County of Mohave ss:

2. I (Name) Janet Eckman

3. Reside at (Address) 2380 E. Cardinal Dr.


City Ozark County

State MO Zip 65721 being duly sworn, depose and say that I am a citizen of the United States, more than eighteen years of age, and that all of the facts set forth in this affidavit, subject to the provisions and penalties of 18 U.S.C. 1001 pertaining to the filing of false, fictitious, or fraudulent statements with the United States, are true and correct according to the best of my knowledge, information and belief.

4. Owner's name and address (If not shown in Items 1-3 above).

5. That I am personally acquainted with the mining claim(s). The work and improvements were made by and at the expense of the owner(s) of said claim(s). Said contiguous group of claims, listed on this document, are situated in the

Weaver (optional) Mining District; Mohave County, Arizona.



Line No.	AMC NUMBER	CLAIM/SITE NAME	COUNTY RECORDER DATA (If available)	TWP	RNG	SEC
1	117947	Silver Bell #1	Dkt/Pg: 673/963&964	26N	21W	23, 24 25, 26
2	117948	Silver Bell #2	Dkt/Pg: 673/965&966	26N	21W	23, 24 25, 26
3	117949	Silver Bell #3	Dkt/Pg: 673/967&968	26N	21W	23, 24 25, 26
4	117950	Silver Bell #4	Dkt/Pg: 673/969&970	26N	21W	23, 24 25, 26
5	117951	Silver Bell #5	Dkt/Pg: 673/971&972	26N	21W	23, 24 25, 26
6	117952	Silver Bell #6	Dkt/Pg: 673/973&974	26N	21W	23, 24 25, 26

RE 8/28/06 10/50

RECEIVED  
B.L.M. AZ STATE OFFICE  
2006 AUG 24 P 1:08  
PHOENIX, ARIZONA

BLM  
Date  
Stamp

				Twp	Rng	Sec
7	117953	Silver Bell #7	Dkt/Pg:673/975&976	26N	21W	23, 24 25, 26
8	117954	Silver Bell #8	Dkt/Pg:673/977&978	26N	21W	23, 24 25, 26
9	116263	Tiger Bell #9	Dkt/Pg:673/9&10	26N	21W	24&25
10	116274	Tiger Bell #20	Dkt/Pg:673/31&32	26N	21W	24&25

6. That between the dates starting at 12 o'clock noon on September 1, 20 05 and ending at 12 o'clock noon on September 1, 20 06 at least \$ 1,000.00 dollars worth of work and improvements were done and performed upon said claim(s) or upon one or more of a contiguous group of claims for the benefit of all, wholly or partly outside of a contiguous group of claims for the benefit of all, not including the location work.

7. That the following persons were employed to perform the work and improvements described herein: Kent Dobbins, Wm. Chirgwin, Bill Singleton, Bill Lee, Beth Wilson, Lee Wilson & others.

8. That the work and improvements performed were: Repair roads where washed out. Grade roads. Remove ore by pick&shovel. Buckets-to-barrels & haul out for processing on/off site for exploration & special processing.

9. Dated: 8-15-06 Signature: [Signature]

SUBSCRIBED AND SWORN TO before me, a Notary Public, this 15<sup>th</sup> day of AUGUST 2006

By: [Signature]

Notary Public SHERRIE L. FREYER

My Commission Expires AUGUST 3, 2010

**SHERRIE L. FREYER**  
Notary Public - Notary Seal  
State of Missouri  
Commissioned for Greene County  
My Commission Expires: Aug. 03, 2010  
06520368

Bureau of Land Management  
Arizona State Office  
[www.az.blm.gov](http://www.az.blm.gov)

No. of Claims: 10 x \$10 = 100.00  
Check No.: CC Init. SC  
Receipt No.: 1342993  
For BLM Use Only

When Recorded Return Document to:  
J. Donald Stewart  
2634 W. Arlington  
Springfield, MO 65810

PAGE: 1 of 2 FEE # 2006084510

**B:6420 P:77**

Check here is this is a change of address.  
 Telephone: \_\_\_\_\_  
 E-mail address: \_\_\_\_\_

OFFICIAL RECORDS  
 OF MOHAVE COUNTY  
 JOAN MCCALL,  
 COUNTY RECORDER




08/24/2006 08:14 AM Fee: \$19.00  
 DOC TYPE: PL  
 PAID BY: DONALD STEWART

*AMC 116255*

**AFFIDAVIT OF PERFORMANCE OF ANNUAL WORK**

1. State of Arizona, County of Mohave ss:  
 2. I (Name) J. Donald Stewart  
 3. Reside at (Address) 2634 W. Arlington  
 \_\_\_\_\_  
 City Springfield County \_\_\_\_\_



State MO Zip 65810 being duly sworn, depose and say that I am a citizen of the United States, more than eighteen years of age, and that all of the facts set forth in this affidavit, subject to the provisions and penalties of 18 U.S.C. 1001 pertaining to the filing of false, fictitious, or fraudulent statements with the United States, are true and correct according to the best of my knowledge, information and belief..  
 4. Owner's name and address (if not shown in Items 1-3 above) \_\_\_\_\_

5. That I am personally acquainted with the mining claim(s). The work and improvements were made by and at the expense of the owner(s) of said claim(s). Said contiguous group of claims, listed on this document, are situated in the Weaver (optional) Mining District; Mohave County, Arizona.

Line No.	AMC NUMBER	CLAIM/SITE NAME	COUNTY RECORDER DATA (If available)	TWP	RNG	SEC
1	116275	Tiger Bell #21	Dkt/Pg:673/33&34	26N	21W	19&24
2	116276	Tiger Bell #22	Dkt/Pg:673/35&36	26N	21W	19&24
3	116277	Tiger Bell #23	Dkt/Pg:673/37&38	26N	21W	19&24
4	116278	Tiger Bell #24	Dkt/Pg:673/39&40	26N	21W	19&24
5	116279	Tiger Bell #25	Dkt/Pg:673/41&42	26N	21W	19&24
6						

*5/80*

RECEIVED  
B.L.M. AZ STATE OFFICE  
2006 AUG 24 P 1:08  
PHOENIX, ARIZONA  
BLM  
Date  
Stamp

7						
8						
9						
10						

6. That between the dates starting at 12 o'clock noon on September 1, 20 05 and ending at 12 o'clock noon on September 1, 2006 at least \$ 500.00 dollars worth of work and improvements were done and performed upon said claim(s) or upon one or more of a contiguous group of claims for the benefit of all, wholly or partly outside of a contiguous group of claims for the benefit of all, not including the location work.

7. That the following persons were employed to perform the work and improvements described herein: Kent Dobbins, Wm. Chirgwin, Bill Singleton, Bill Lee, Beth Wilson, Lee Wilson & others.

8. That the work and improvements performed were: Repair roads where washed out. Grade roads. Remove ore by pick&shovel. Buckets-to-barrels & haul out for processing on/off site for exploration & processing.

9. Dated: 8/16/06 Signature: [Signature] Donald Stewart

SUBSCRIBED AND SWORN TO before me, a Notary Public, this 15 day of AUGUST 2006

By: [Signature] Sherrie L. Freyer  
Notary Public SHERRIE L. FREYER

My Commission Expires AUGUST 3, 2010

**SHERRIE L. FREYER**  
Notary Public - Notary Seal  
State of Missouri  
Commissioned for Greene County  
My Commission Expires: Aug. 03, 2010  
06520368

Bureau of Land Management  
Arizona State Office  
[www.az.blm.gov](http://www.az.blm.gov)

No. of Claims: 5 x \$<sup>10</sup>5 = 50.00  
Check No.: CC Init. SC  
Receipt No.: 1342993  
For BLM Use Only



When Recorded Return Document   
Donald Stewart

2131 W. Republic Rd.  
PMB #219 Springfield, MO 65807



PAGE: 1 of 2 FEE # 2006084513

**B:6420 P:83**

OFFICIAL RECORDS  
OF MOHAVE COUNTY  
JOAN MCCALL  
COUNTY RECORDER



08/24/2006 08:14 AM Fee: \$19.00  
DOC TYPE: PL  
PAID BY: DONALD STEWART

Check here is this is a change of address.

Telephone: \_\_\_\_\_

E-mail address: \_\_\_\_\_

AMC 107667

**AFFIDAVIT OF PERFORMANCE OF ANNUAL WORK**

1. State of Arizona, County of Mohave ss:

2. I (Name) Donald Stewart

3. Reside at (Address) 1837 W. Camino Lane

City Springfield County Greene

State MO Zip 65810 being duly sworn, depose and say that I am a citizen of the United States, more than eighteen years of age, and that all of the facts set forth in this affidavit, subject to the provisions and penalties of 18 U.S.C. 1001 pertaining to the filing of false, fictitious, or fraudulent statements with the United States, are true and correct according to the best of my knowledge, information and belief..

4. Owner's name and address (If not shown in Items 1-3 above). \_\_\_\_\_

5. That I am personally acquainted with the mining claim(s). The work and improvements were made by and at the expense of the owner(s) of said claim(s). Said contiguous group of claims, listed on this document, are situated in the

Weaver (optional) Mining District; Mohave County, Arizona.

RECEIVED  
BLM. AZ STATE OFFICE  
2006 AUG 24 P 1:08  
PHOENIX, ARIZONA  
BLM  
Date  
Stamp

Line No.	AMC NUMBER	CLAIM/SITE NAME	COUNTY RECORDER DATA (If available)	TWP	RNG	SEC
1	107667	Jumpin Jack #1	Dkt/Pg: 643/955&956	26N	20&21W	25, 30 31
2	107668	Jumpin Jack #2	Dkt/Pg: 643/957&958	26N	20&21W	25, 30 31
3	107669	Jumpin Jack #3	Dkt/Pg: 643/959&960	26N	20&21W	25, 30 31
4	107671	Jumpin Jack #5	Dkt/Pg: 644/100&101	26N	20&21W	25, 30 31
5	107672	Jumpin Jack #6	Dkt/Pg: 644/102&103	26N	20&21W	25, 30 31
6	107673	Jumpin Jack #7	Dkt/Pg: 644/104&105	26N	20&21W	30

Form: MCF108  
Revised June 2005  
Page 1 of 2

8/28/06

6/50

RECEIVED  
BLM ARIZONA STATE OFFICE  
2006 AUG 24 P 1:08  
PHOENIX, ARIZONA

BLM  
Date  
Stamp

7						
8						
9						
10						

6. That between the dates starting at 12 o'clock noon on September 1, 20 05 and ending at 12 o'clock noon on September 1, 20 06 at least \$ 600.00 dollars worth of work and improvements were done and performed upon said claim(s) or upon one or more of a contiguous group of claims for the benefit of all, wholly or partly outside of a contiguous group of claims for the benefit of all, not including the location work.

7. That the following persons were employed to perform the work and improvements described herein: Kent Dobbins, Wm. Chirgwin, Bill Singleton, Bill Lee, Beth Wilson, Lee Wilson & others.

8. That the work and improvements performed were: Repair roads where washed out. Grade roads. Remove ore by pick & shovel. Buckets-to-barrels & haul out for processing on/off site for exploration & special processing.

9. Dated: 8-15-06 Signature: *Donald J. [Signature]*

SUBSCRIBED AND SWORN TO before me, a Notary Public, this 15<sup>th</sup> day of AUGUST 2006

By: *Sherrie L. Freyer*

Notary Public SHERRIE L. FREYER

My Commission Expires AUGUST 3, 2010

**SHERRIE L. FREYER**  
Notary Public - Notary Seal  
State of Missouri  
Commissioned for Greene County  
My Commission Expires: Aug. 03, 2010  
06520368

Bureau of Land Management  
Arizona State Office  
[www.az.blm.gov](http://www.az.blm.gov)

No. of Claims: 6 x \$10 = 6000  
Check No.: CC Init. SL  
Receipt No.: 1342993  
For BLM Use Only

When Recorded Return Document to:

Kenny Stewart

3037 S. Kansas Expressway  
Springfield, MO 65807



PAGE: 1 of 2 FEE # 2006084512

**B:6420 P:81**

OFFICIAL RECORDS  
OF MOHAVE COUNTY  
JOAN MCCALL  
COUNTY RECORDER



08/24/2006 08:14 AM Fee: \$19.00  
DOC TYPE: PL  
PAID BY: DONALD STEWART

AMC 116235

Check here is this is a change of address.

Telephone: \_\_\_\_\_

E-mail address: \_\_\_\_\_


**AFFIDAVIT OF PERFORMANCE OF ANNUAL WORK**

1. State of Arizona, County of Mohave ss:

2. I (Name) Kenny Stewart

3. Reside at (Address) 3037 S. Kansas Expressway

City Springfield County \_\_\_\_\_



State MO Zip 65807 being duly sworn, depose and say that I am a citizen of the United States, more than eighteen years of age, and that all of the facts set forth in this affidavit, subject to the provisions and penalties of 18 U.S.C. 1001 pertaining to the filing of false, fictitious, or fraudulent statements with the United States, are true and correct according to the best of my knowledge, information and belief..

4. Owner's name and address (If not shown in Items 1-3 above). \_\_\_\_\_

5. That I am personally acquainted with the mining claim(s). The work and improvements were made by and at the expense of the owner(s) of said claim(s). Said contiguous group of claims, listed on this document, are situated in the

Weaver (optional) Mining District; Mohave County, Arizona.

Line No.	AMC NUMBER	CLAIM/SITE NAME	COUNTY RECORDER DATA (If available)	TWP	RNG	SEC
1	116243	Blue Bell #9	Dkt/Pg:672/969&970	26N	20W	19&30
2	116246	Blue Bell #12	Dkt/Pg:672/975&976	26N	20W	19&30
3	116247	Blue Bell #13	Dkt/Pg:672/977&978	26N	20W	19&30
4	116248	Blue Bell #14	Dkt/Pg:672/979&980	26N	20W	19&30
5	116249	Blue Bell #15	Dkt/Pg:672/981&982	26N	20W	19&30
6	116250	Blue Bell #16	Dkt/Pg:672/983&984	26N	20W	19&30

Form: MCF108  
Revised June 2005  
Page 1 of 2

8/28/06

10/50

RECEIVED  
B.L.M. AZ STATE OFFICE  
2006 AUG 24 P 1:08  
PHOENIX, ARIZONA

BLM  
Date  
Stamp

			Dkt/Pg:	Twp	Rng	Sec
7	116251	Blue Bell #17	672/985&986	26N	20W	19&30
8	116252	Blue Bell #18	672/987&988	26N	20W	19&30
9	116253	Blue Bell #19	672/989&990	26N	20W	19&30
10	116254	Blue Bell #20	672/991&992	26N	20W	19&30

6. That between the dates starting at 12 o'clock noon on September 1, 20 05 and ending at 12 o'clock noon on September 1, 20 06 at least \$ 1,000.00 dollars worth of work and improvements were done and performed upon said claim(s) or upon one or more of a contiguous group of claims for the benefit of all, wholly or partly outside of a contiguous group of claims for the benefit of all, not including the location work.

7. That the following persons were employed to perform the work and improvements described herein: Kent Dobbins, Wm. Chirgwin, Bill Singleton, Bill Lee, Beth Wilson, Lee Wilson & others.

8. That the work and improvements performed were: Repair roads where washed out. Grade roads. Remove ore by pick&shovel. Buckets-to-barrels & haul out for processing on/off site for exploration & special processing.

9. Dated: 8/15/06 Signature: [Signature]

SUBSCRIBED AND SWORN TO before me, a Notary Public, this 15<sup>th</sup> day of AUGUST 2006

By: [Signature]

Notary Public SHERRIE L. FREYER

My Commission Expires August 3, 2010

**SHERRIE L. FREYER**  
Notary Public - Notary Seal  
State of Missouri  
Commissioned for Greene County  
My Commission Expires: Aug. 03, 2010  
06520368

Bureau of Land Management  
Arizona State Office  
[www.az.blm.gov](http://www.az.blm.gov)

No. of Claims: 10 x 10 = 100.00  
Check No.: CC Init. SC  
Receipt No.: 1342993  
For BLM Use Only

(338)

UNITED STATES DEPARTMENT OF THE INTERIOR  
BUREAU OF LAND MANAGEMENT

AMC 116258  
FORM APPROVED  
OMB NO. 1004-0114  
Expires: December 31, 2006

MAINTENANCE FEE WAIVER CERTIFICATION

SEE INSTRUCTIONS ON REVERSE

AMC 117907

1. This small miner waiver is filed for the assessment year beginning at noon on September 1, 2006 and ending at noon on September 1, 2007.
2. The undersigned and all related parties owned ten or fewer mining claims, mill, or tunnel sites located and maintained on Federal lands in the United States of America on September 1, 2006.
3. The undersigned have performed the assessment work **required by law** for each mining claim listed **prior to filing this waiver** and understand that by filing this form; an affidavit of assessment work **must** be recorded by the December 30th following the filing of this waiver.
4. The undersigned understand that if the assessment work obligation has not yet come due under 30 U.S.C. 28 (for those claims in their first assessment year only); a notice of intent to hold reciting this condition **must** be recorded by the December 30th following the filing of this waiver.
5. The undersigned understand that mill and tunnel sites may also be listed upon this waiver and be waived from payment of the maintenance fee; and that a notice of intent to hold for these sites is required to be recorded by the December 30th immediately following the filing of this waiver.
6. The undersigned understand and acknowledge that pursuant to 43 U.S.C. 1212 and 18 U.S.C. 1001; the filing or recording of a false, fictitious, or fraudulent document with the Bureau of Land Management may result in a fine of up to \$250,000, a prison term not to exceed five years, or both.
7. The mining claims, mill or tunnel sites for which this waiver from payment of the maintenance fees is requested are:

AMC 117939

CLAIM OR SITE NAME	BLM RECORDATION SERIAL NUMBER
1. Gold Bell #3	117909
2. Gold Bell #4	117910
3. Gold Bell #19	117925
4. Gold Bell #20	117926
5. Gold Bell #21	117927
6. Silver Bell #13	117959
7. Silver Bell #14	117960
8. Silver Bell #15	117961
9. Silver Bell #16	117962
10. Tiger Bell #4	116258

The owner(s) (claimants) of the above mining claims and sites are:

Craig Dobbins

(Owner's Name - Please Print)

603 W. Kingsley

(Street or P.O. Box)

Springfield

MO

65807

(City)

(State)

(Zip Code)

*Craig Dobbins*  
(Owner's Signature)

(Owner's Name - Please Print)

(Street or P.O. Box)

(City)

(State)

(Zip Code)

(Owner's Signature)

(Owner's Name - Please Print)

(Street or P.O. Box)

(City)

(State)

(Zip Code)

(Owner's Signature)

RECEIVED  
BLM AZ STATE OFFICE  
2006 AUG 24 P 1:24  
PHOENIX, ARIZONA

(Continued on page 2)

RE 8/30/06 10/50

_____ (Owner's Name - Please Print)	_____ (Owner's Signature)
_____ (Street or P.O. Box)	_____ (City)      _____ (State)      _____ (Zip Code)
-----	-----
_____ (Owner's Name - Please Print)	_____ (Owner's Signature)
_____ (Street or P.O. Box)	_____ (City)      _____ (State)      _____ (Zip Code)
-----	-----
_____ (Owner's Name - Please Print)	_____ (Owner's Signature)
_____ (Street or P.O. Box)	_____ (City)      _____ (State)      _____ (Zip Code)
-----	-----
_____ (Owner's Name - Please Print)	_____ (Owner's Signature)
_____ (Street or P.O. Box)	_____ (City)      _____ (State)      _____ (Zip Code)

**INSTRUCTIONS**

1. This certification is made under the provisions of § 1744 of Title 43 and § 28-21k of Title 30 of the United States Code; and the regulations thereunder (43 CFR Part 3830).
2. The claimant(s) **must** fill in the dates in paragraph 1 for the beginning and ending of the assessment year for which this waiver is sought.
3. The claimant(s) **must** fill in the date in paragraph 2 for the beginning of the assessment year for which this waiver is sought.
4. All claim and site names and Bureau of Land Management (BLM) serial numbers **must** be listed for the mining claims, mill sites, and tunnel sites for which the waiver is sought.
5. All owners of the mining claims, mill sites, and tunnel sites and their addresses **must** be given.
6. This waiver form **must** be signed by all the claimants or their designated agent, in original form. If an agent is designated, a notarized designation of agent, signed by all of the claimants with proper address given, **must** be submitted with this waiver.
7. This form **must** be filed no later than September 1st for the upcoming assessment year in the BLM State Office where the mining claims or sites are recorded, or the waiver cannot be granted by the BLM. (Example: to obtain a waiver for the assessment year 2000, which begins at noon on September 1, 1999, you **must** qualify for and file for a waiver no later than September 1, 1999, in the proper BLM State Office).
8. For all mining claims which require assessment work, you **must** record an affidavit of labor on or before the December 30th immediately following the filing of this waiver. For all other mining claims or sites waived, you must record a notice of intent to hold on or before the December 30th immediately following the filing of this waiver.
9. Mill and tunnel sites may also be listed upon this waiver and be waived from payment of the maintenance fee. A notice of intent to hold for these sites is required to be filed by the December 30th following the filing of this waiver.

**NOTICE/BURDEN HOURS STATEMENT**

The Privacy Act of 1974, *as amended*, and the regulation in 43 CFR 2.48(d) provide that you be furnished the following information in connection with the information required by this certification of waiver from rental fees.

**AUTHORITY:** 30 U.S.C. 28-28k; 43 U.S.C. 1201, 1457, 1740, and 1744; and 43 CFR 3830.

**PRINCIPLE PURPOSE:** This information is to be used to verify that the owner(s) (claimants) of a mining claim has complied with 30 U.S.C. 28f and is entitled to perform assessment work in lieu of paying the maintenance fee for the mining claims listed on this form.

**ROUTINE USE:** (1) Adjudication of the claimant(s) certification of waiver from paying the maintenance fee otherwise required by 30 U.S.C. 28f. (2) Disclosure may be made to appropriate Federal agencies when location is made within the agency's geographic area of responsibility. (3) Information from the record and/or the record will be transferred to the appropriate Federal, State, or local agency, or a member of the public in response to a specific request for pertinent information. (4) Information may also be provided to the Department of Justice or in a proceeding before a court or adjudicative body; or to Federal, State, local or foreign agencies when needed for enforcement of civil or criminal codes or applicable regulations concerning title rights upon the public land.

**EFFECT OF NOT PROVIDING INFORMATION:** Disclosure of this information is required by 30 U.S.C. 28f and 43 CFR Part 3830 for those qualified claimants wishing to take the small miner waiver allowed. Failure to supply the information required in this form to support the claimants certification of waiver from payment of the otherwise required maintenance fees will result in the waiver being disallowed and the mining claims subject to forfeiture by BLM under 30 U.S.C. 28i.

The Paperwork Reduction Act of 1995 requires us to inform you that:

This information is being collected to allow the BLM to determine if you qualify for a waiver from the payment of \$100 per mining claim or site maintenance fee established in 30 U.S.C. 28f and the implementing regulations at 43 CFR 3830. A response to this request is required in accordance with the statute to obtain your benefit.

BLM would like you to know that you do not have to respond to this, or any other, Federal agency-sponsored information collection unless it displays a currently valid OMB control number.

Public reporting burden for this form is estimated to average 8 minutes (0.133 hours) per response, including time to review instructions, gathering and maintaining data, and completing and reviewing the form. Direct comments regarding this burden estimate, or any other aspect of this form, to the U.S. Department of the Interior, Bureau of Land Management, (4004-0114) Bureau Information Collection Clearance Officer (W/O-630) Mail Stop 401 LS, 1849 C St, N.W., Washington, D.C. 20240.

FOR OFFICIAL USE ONLY

RECEIVED  
 BLM STATE OFFICE  
 AUG 24 P 1:24  
 PHOENIX, ARIZONA

UNITED STATES DEPARTMENT OF THE INTERIOR  
BUREAU OF LAND MANAGEMENT

269

AMC 117907  
FORM APPROVED  
OMB NO. 1004-0114  
Expires: December 31, 2006  
AMC 116255  
AMC 117939

MAINTENANCE FEE WAIVER CERTIFICATION


SEE INSTRUCTIONS ON REVERSE

1. This small miner waiver is filed for the assessment year beginning at noon on September 1, 2006 and ending at noon on September 1, 2007.
2. The undersigned and all related parties owned ten or fewer mining claims, mill, or tunnel sites located and maintained on Federal lands in the United States of America on September 1, 2006.
3. The undersigned have performed the assessment work required by law for each mining claim listed prior to filing this waiver and understand that by filing this form; an affidavit of assessment work must be recorded by the December 30th following the filing of this waiver.
4. The undersigned understand that if the assessment work obligation has not yet come due under 30 U.S.C. 28 (for those claims in their first assessment year only); a notice of intent to hold reciting this condition must be recorded by the December 30th following the filing of this waiver.
5. The undersigned understand that mill and tunnel sites may also be listed upon this waiver and be waived from payment of the maintenance fee; and that a notice of intent to hold for these sites is required to be recorded by the December 30th immediately following the filing of this waiver.
6. The undersigned understand and acknowledge that pursuant to 43 U.S.C. 1212 and 18 U.S.C. 1001; the filing or recording of a false, fictitious, or fraudulent document with the Bureau of Land Management may result in a fine of up to \$250,000, a prison term not to exceed five years, or both.
7. The mining claims, mill or tunnel sites for which this waiver from payment of the maintenance fees is requested are:

CLAIM OR SITE NAME	BLM RECORDATION SERIAL NUMBER
1. Gold Bell #1	117907
2. Gold Bell #2	117908
3. Gold Bell #17	117923
4. Gold Bell #18	117924
5. Silver Bell #9	117955
6. Silver Bell #10	117956
7. Silver Bell #11	117957
8. Silver Bell #12	117958
9. Tiger Bell #1	116255
10. Tiger Bell #8	116262

The owner(s) (claimants) of the above mining claims and sites are:

Anna Stewart  
 (Owner's Name - Please Print)  
 2131 W. Republic Rd.  
 (Street or P.O. Box)  
 Springfield MO 65807  
 (City) (State) (Zip Code)

  
 (Owner's Signature)

\_\_\_\_\_  
 (Owner's Name - Please Print)  
 \_\_\_\_\_  
 (Street or P.O. Box)  
 \_\_\_\_\_  
 (City) (State) (Zip Code)

\_\_\_\_\_  
 (Owner's Signature)

\_\_\_\_\_  
 (Owner's Name - Please Print)  
 \_\_\_\_\_  
 (Street or P.O. Box)  
 \_\_\_\_\_  
 (City) (State) (Zip Code)

\_\_\_\_\_  
 (Owner's Signature)

RECEIVED  
 B.L.M. AZ STATE OFFICE  
 2006 AUG 24 P 1:08  
 PHOENIX, ARIZONA

(Continued on page 2)

ENTERED IN COMPUTER

RE 8/28/06

10/50

(Owner's Name - Please Print)	(Owner's Signature)		
(Street or P.O. Box)	(City)	(State)	(Zip Code)
(Owner's Name - Please Print)	(Owner's Signature)		
(Street or P.O. Box)	(City)	(State)	(Zip Code)
(Owner's Name - Please Print)	(Owner's Signature)		
(Street or P.O. Box)	(City)	(State)	(Zip Code)
(Owner's Name - Please Print)	(Owner's Signature)		
(Street or P.O. Box)	(City)	(State)	(Zip Code)

**INSTRUCTIONS**

- |  |   |
|--|---|
| <ol style="list-style-type: none"> <li>1. This certification is made under the provisions of § 1744 of Title 43 and § 28-24k of Title 30 of the United States Code; and the regulations thereunder (43 CFR Part 3830).</li> <li>2. The claimant(s) <b>must</b> fill in the dates in paragraph 1 for the beginning and ending of the assessment year for which this waiver is sought.</li> <li>3. The claimant(s) <b>must</b> fill in the date in paragraph 2 for the beginning of the assessment year for which this waiver is sought.</li> <li>4. All claim and site names and Bureau of Land Management (BLM) serial numbers <b>must</b> be listed for the mining claims, mill sites, and tunnel sites for which the waiver is sought.</li> <li>5. All owners of the mining claims, mill sites, and tunnel sites and their addresses <b>must</b> be given.</li> <li>6. This waiver form <b>must</b> be signed by all the claimants or their designated agent, in original form. If an agent is designated, a notarized designation of agent, signed by all of the claimants with proper address given, <b>must</b> be submitted with this waiver.</li> </ol> | <ol style="list-style-type: none"> <li>7. This form <b>must</b> be filed no later than September 1st for the upcoming assessment year in the BLM State Office where the mining claims or sites are recorded, or the waiver cannot be granted by the BLM. (Example: to obtain a waiver for the assessment year 2000, which begins at noon on September 1, 1999, you <b>must</b> qualify for and file for a waiver no later than September 1, 1999, in the proper BLM State Office).</li> <li>8. For all mining claims which require assessment work, you <b>must</b> record an affidavit of labor on or before the December 30th immediately following the filing of this waiver. For all other mining claims or sites waived, you must record a notice of intent to hold on or before the December 30th immediately following the filing of this waiver.</li> <li>9. Mill and tunnel sites may also be listed upon this waiver and be waived from payment of the maintenance fee. A notice of intent to hold for these sites is required to be filed by the December 30th following the filing of this waiver.</li> </ol> |
|--|---|

**NOTICE/BURDEN HOURS STATEMENT**

The Privacy Act of 1974, *as amended*, and the regulation in 43 CFR 2.48(d) provide that you be furnished the following information in connection with the information required by this certification of waiver from rental fees.

**AUTHORITY:** 30 U.S.C. 28-28k; 43 U.S.C. 1201, 1457, 1740, and 1744; and 43 CFR 3830.

**PRINCIPLE PURPOSE:** This information is to be used to verify that the owner(s) (claimants) of a mining claim has complied with 30 U.S.C. 28f and is entitled to perform assessment work in lieu of paying the maintenance fee for the mining claims listed on this form.

**ROUTINE USE:** (1) Adjudication of the claimant(s) certification of waiver from paying the maintenance fee otherwise required by 30 U.S.C. 28f. (2) Disclosure may be made to appropriate Federal agencies when location is made within the agency's geographic area of responsibility. (3) Information from the record and/or the record will be transferred to the appropriate Federal, State, or local agency, or a member of the public in response to a specific request for pertinent information. (4) Information may also be provided to the Department of Justice or in a proceeding before a court or adjudicative body; or to Federal, State, local or foreign agencies when needed for enforcement of civil or criminal codes or applicable regulations concerning title rights upon the public land.

**EFFECT OF NOT PROVIDING INFORMATION:** Disclosure of this information is required by 30 U.S.C. 28f and 43 CFR Part 3830 for those qualified claimants wishing to take the small miner waiver allowed. Failure to supply the information required in this form to support the claimants certification of waiver from payment of the otherwise required maintenance fees will result in the waiver being disallowed and the mining claims subject to forfeiture by BLM under 30 U.S.C. 28i.

The Paperwork Reduction Act of 1995 requires us to inform you that:  
This information is being collected to allow the BLM to determine if you qualify for a waiver from the payment of \$100 per mining claim or site maintenance fee established in 30 U.S.C. 28f and the implementing regulations at 43 CFR 3830. A response to this request is required in accordance with the statute to obtain your benefit.

BLM would like you to know that you do not have to respond to this, or any other, Federal agency-sponsored information collection unless it displays a currently valid OMB control number.

Public reporting burden for this form is estimated to average 8 minutes (0.133 hours) per response, including time to review instructions, gathering and maintaining data, and completing and reviewing the form. Direct comments regarding this burden estimate, or any other aspect of this form, to the U.S. Department of the Interior, Bureau of Land Management, (1004-0114) Bureau Information Collection Clearance Officer (WO-630), Mail Stop 401 LS, 1849 C St., N.W., Washington, D.C. 20240.

**FOR OFFICIAL USE ONLY**

RECEIVED  
BLM STATE OFFICE

SEP 24

1:09

BUREAU OF LAND MANAGEMENT  
PHOENIX, ARIZONA



336

MAINTENANCE FEE WAIVER CERTIFICATION

SEE INSTRUCTIONS ON REVERSE

FORM APPROVED  
OMB NO. 1004-0114  
Expires: December 31, 2006

AMC 117907

- This small miner waiver is filed for the assessment year beginning at noon on September 1, 2006 and ending at noon on September 1, 2007.
- The undersigned and all related parties owned ten or fewer mining claims, mill, or tunnel sites located and maintained on Federal lands in the United States of America on September 1, 2006.
- The undersigned have performed the assessment work **required by law** for each mining claim listed **prior to filing this waiver** and understand that by filing this form; an affidavit of assessment work **must** be recorded by the December 30th following the filing of this waiver.
- The undersigned understand that if the assessment work obligation has not yet come due under 30 U.S.C. 28 (for those claims in their first assessment year only); a notice of intent to hold reciting this condition **must** be recorded by the December 30th following the filing of this waiver.
- The undersigned understand that mill and tunnel sites may also be listed upon this waiver and be waived from payment of the maintenance fee; and that a notice of intent to hold for these sites is required to be recorded by the December 30th immediately following the filing of this waiver.
- The undersigned understand and acknowledge that pursuant to 43 U.S.C. 1212 and 18 U.S.C. 1001; the filing or recording of a false, fictitious, or fraudulent document with the Bureau of Land Management may result in a fine of up to \$250,000, a prison term not to exceed five years, or both.
- The mining claims, mill or tunnel sites for which this waiver from payment of the maintenance fees is requested are:

AMC 117939

CLAIM OR SITE NAME	BLM RECORDATION SERIAL NUMBER
1. Gold Bell #13	117919
2. Gold Bell #14	117920
3. Gold Bell #15	117921
4. Gold Bell #16	117922
5. Gold Bell #30	117936
6. Gold Bell #31	117937
7. Gold Bell #32	117938
8. Tinker Bell #1	117939
9. Tinker Bell #2	117940
10. Tinker Bell #3	117941

The owner(s) (claimants) of the above mining claims and sites are:

Bethany R. Wilson  
 (Owner's Name - Please Print)  
 P.O. Box 1770  
 (Street or P.O. Box)  
 Dolan Springs AZ 86441  
 (City) (State) (Zip Code)

Bethany R. Wilson  
 (Owner's Signature)  
 Aug. 21, 2006

\_\_\_\_\_  
 (Owner's Name - Please Print)  
 \_\_\_\_\_  
 (Street or P.O. Box)  
 \_\_\_\_\_  
 (City) (State) (Zip Code)

\_\_\_\_\_  
 (Owner's Signature)  
 RECEIVED  
 B.L.M. AZ STATE OFFICE  
 2006 AUG 24 P 1:24  
 PHOENIX, ARIZONA

\_\_\_\_\_  
 (Owner's Name - Please Print)  
 \_\_\_\_\_  
 (Street or P.O. Box)  
 \_\_\_\_\_  
 (City) (State) (Zip Code)

(Continued on page 2)

ENTERED IN COMPUTER  
RE 8/30/06

10/50

(Owner's Name - Please Print)	(Owner's Signature)		
(Street or P.O. Box)	(City)	(State)	(Zip Code)
(Owner's Name - Please Print)	(Owner's Signature)		
(Street or P.O. Box)	(City)	(State)	(Zip Code)
(Owner's Name - Please Print)	(Owner's Signature)		
(Street or P.O. Box)	(City)	(State)	(Zip Code)
(Owner's Name - Please Print)	(Owner's Signature)		
(Street or P.O. Box)	(City)	(State)	(Zip Code)

**INSTRUCTIONS**

- |  |   |
|--|---|
| <ol style="list-style-type: none"> <li>1. This certification is made under the provisions of § 1744 of Title 43 and § 28-21k of Title 30 of the United States Code; and the regulations thereunder (43 CFR Part 3830).</li> <li>2. The claimant(s) <b>must</b> fill in the dates in paragraph 1 for the beginning and ending of the assessment year for which this waiver is sought.</li> <li>3. The claimant(s) <b>must</b> fill in the date in paragraph 2 for the beginning of the assessment year for which this waiver is sought.</li> <li>4. All claim and site names and Bureau of Land Management (BLM) serial numbers <b>must</b> be listed for the mining claims, mill sites, and tunnel sites for which the waiver is sought.</li> <li>5. All owners of the mining claims, mill sites, and tunnel sites and their addresses <b>must</b> be given.</li> <li>6. This waiver form <b>must</b> be signed by all the claimants or their designated agent, in original form. If an agent is designated, a notarized designation of agent, signed by all of the claimants with proper address given, <b>must</b> be submitted with this waiver.</li> </ol> | <ol style="list-style-type: none"> <li>7. This form <b>must</b> be filed no later than September 1st for the upcoming assessment year in the BLM State Office where the mining claims or sites are recorded, or the waiver cannot be granted by the BLM. (Example: to obtain a waiver for the assessment year 2000, which begins at noon on September 1, 1999, you <b>must</b> qualify for and file for a waiver no later than September 1, 1999, in the proper BLM State Office).</li> <li>8. For all mining claims which require assessment work, you <b>must</b> record an affidavit of labor on or before the December 30th immediately following the filing of this waiver. For all other mining claims or sites waived, you must record a notice of intent to hold on or before the December 30th immediately following the filing of this waiver.</li> <li>9. Mill and tunnel sites may also be listed upon this waiver and be waived from payment of the maintenance fee. A notice of intent to hold for these sites is required to be filed by the December 30th following the filing of this waiver.</li> </ol> |
|--|---|

**NOTICE/BURDEN HOURS STATEMENT**

The Privacy Act of 1974, *as amended*, and the regulation in 43 CFR 2.48(d) provide that you be furnished the following information in connection with the information required by this certification of waiver from rental fees.

**AUTHORITY:** 30 U.S.C. 28-28k; 43 U.S.C. 1201, 1457, 1740, and 1744; and 43 CFR 3830.

**PRINCIPLE PURPOSE:** This information is to be used to verify that the owner(s) (claimants) of a mining claim has complied with 30 U.S.C. 28f and is entitled to perform assessment work in lieu of paying the maintenance fee for the mining claims listed on this form.

**ROUTINE USE:** (1) Adjudication of the claimant(s) certification of waiver from paying the maintenance fee otherwise required by 30 U.S.C. 28f. (2) Disclosure may be made to appropriate Federal agencies when location is made within the agency's geographic area of responsibility. (3) Information from the record and/or the record will be transferred to the appropriate Federal, State, or local agency, or a member of the public in response to a specific request for pertinent information. (4) Information may also be provided to the Department of Justice or in a proceeding before a court or adjudicative body; or to Federal, State, local or foreign agencies when needed for enforcement of civil or criminal codes or applicable regulations concerning title rights upon the public land.

**EFFECT OF NOT PROVIDING INFORMATION:** Disclosure of this information is required by 30 U.S.C. 28f and 43 CFR Part 3830 for those qualified claimants wishing to take the small miner waiver allowed. Failure to supply the information required in this form to support the claimants certification of waiver from payment of the otherwise required maintenance fees will result in the waiver being disallowed and the mining claims subject to forfeiture by BLM under 30 U.S.C. 28i.

The Paperwork Reduction Act of 1995 requires us to inform you that:

This information is being collected to allow the BLM to determine if you qualify for a waiver from the payment of \$100 per mining claim or site maintenance fee established in 30 U.S.C. 28f and the implementing regulations at 43 CFR 3830. A response to this request is required in accordance with the statute to obtain your benefit.

BLM would like you to know that you do not have to respond to this, or any other, Federal agency-sponsored information collection unless it displays a currently valid OMB control number.

Public reporting burden for this form is estimated to average 8 minutes (0.133 hours) per response, including time to review instructions, gathering and maintaining data, and completing and reviewing the form. Direct comments regarding this burden estimate, or any other aspect of this form, to the U.S. Department of the Interior, Bureau of Land Management (1004-0114) Bureau Information Collection Clearance Officer (WO-630), Mail Stop 401 LS, 1849 C St, N.W., Washington, D.C. 20240.

FOR OFFICIAL USE ONLY

DOEN ARIZONA

AUG 24 P 1:24

RECEIVED  
BLM  
STATE OFFICE

Return Document to:

Brendan Galyean  
230 Whitetail Drive  
Walnut Shade, MO 65771

Telephone: \_\_\_\_\_

RECEIVED  
 B.L.M. AZ STATE OFFICE  
 2005 AUG 26 P 1:09  
 PHOENIX, ARIZONA  
 BLM Date Stamp

AMC 116255  
 AMC 117939  
 AMC 117907  
 AMC 107667  
 AMC 116235

**SELECT ONLY ONE:**

- AFFIDAVIT OF PERFORMANCE OF ANNUAL WORK.** Also fill in Items 1 through 9 on the reverse side of this document.
- NOTICE OF INTENTION TO HOLD.** I intend to hold the claims(s)/site(s) listed below for the calendar year 20\_\_\_\_. Also fill in Items 1 through 4 and Item 9 on the reverse side of this document.

AMC NUMBER	CLAIM/SITE NAME	COUNTY RECORDER DATA	SEC	TWP	RNG
AMC 116237	Blue Bell #3	DKT/Pg 672/957&958	30	26N	20W
AMC 116238	Blue Bell #4	DKT/Pg 672/959&960	30	26N	20W
AMC 116239	Blue Bell #5	DKT/Pg 672/961&962	30	26N	20W
AMC 116240	Blue Bell #6	DKT/Pg 672/963&964	30	26N	20W
AMC 116241	Blue Bell #7	DKT/Pg 672/965&966	30	26N	20W
AMC 116242	Blue Bell #8	DKT/Pg 672/967&968	30	26N	20W
AMC 107674	Jumpin Jack #8	DKT/Pg 644/106&107	30	26N	20&21W
AMC 107675	Jumpin Jack #9	DKT/Pg 644/108&109	30	26N	20&21W
AMC 107676	Jumpin Jack #10	DKT/Pg 644/110&111	30	26N	20&21W

BLM requires a \$5 nonrefundable service charge for each mining claim, mill site or tunnel site payable on or before December 30<sup>th</sup> (not the 31<sup>st</sup>). Mail to:

**Bureau of Land Management**  
 222 North Central Avenue  
 Phoenix, Arizona 85004-2203  
 602-417-9200  
 www.az.blm.gov

NO. OF CLAIMS 9 X \$5 = 45.00  
 CHECK NO. \_\_\_\_\_ INIT TR  
 BLM USE ONLY

ENTERED 10/25/05  
 22 10:10 AM

**Notices of Intention to Hold** are for **mill sites, tunnel sites** or mining claims when assessment work has not been done, regardless of whether the annual assessment has been suspended, deferred, or not yet accrued. The filing of a Notice of Intention to Hold shall not relieve the owner of complying with Federal and State laws pertaining to the performance of annual assessment work. Notices of Intention to Hold for mill sites or tunnel sites need not be county recorded. For mining claims the form filed with the Bureau of Land Management **must** be identical to the one that was or will be filed with the County. **All claims** listed on a single affidavit must be contiguous.

Evidence of Annual Assessment Work or a Notice of Intention to Hold must be filed each calendar year following the calendar year in which the claim/site was located.

1. State of Arizona, County of Mohave SS:

2. I, (Name) Brendan Galyean

3. Reside at (Address) 230 Whitetail Drive

City Walnut Shade County \_\_\_\_\_, State MO Zip 65771 being duly sworn, depose and say that I am a citizen of the United States, more than eighteen years of age, that all of the facts set forth in this affidavit/notice, subject to the provisions and penalties of 18 U.S.C. 1001 pertaining to the filing of false, fictitious, or fraudulent statements with the United States, are true and correct according to the best of my knowledge, information and belief.

4. Owner's name and address (If not shown in Items 1-3 above). \_\_\_\_\_

5. That I am personally acquainted with the mining claim(s). The work and improvements were made by and at the expense of the owner(s) of said claim(s). Said contiguous group of claims, listed on the reverse side of this document, are situated in the Weaver Mining District, Mohave County, Arizona.

6. That between the dates starting at 12 o'clock noon on September 1, 2004 and ending at 12 o'clock noon on September 1, 2005 at least \$ 900.00 dollars worth of work and improvements were done and performed upon said claim(s) or upon one or more of a contiguous group of claims for the benefit of all, wholly or partly outside of a contiguous group of claims for the benefit of all, not including the location work.

7. That the following persons were employed to perform the work and improvements described herein: Kent Dobbins, Don Stewart, Bill Chirgwin, Lee Wilson, Beth Wilson, Jack Mays, & others

8. That the work and improvements performed were: Graded existing roads accessing claims. Graded Fire Lanes. Continued exploration by removing ore from claims by pick & shovel for processing by gravity separation at mill. Experimental chemical processing at private lab. Results checked Tucson, AZ. Areas of ore removal reclaimed by manual labor.

9. Dated: 8-15-05 Signature: Brendan Galyean

**SUBSCRIBED AND SWORN TO** before me, a Notary Public, this 15th day of August 2005

By: \_\_\_\_\_  
Notary Public Donna Lassiter

**DONNA LASSITER**  
Notary Public - Notary Seal  
STATE OF MISSOURI  
Taney County  
My Commission Expires: Mar. 14, 2009

MY COMMISSION EXPIRES 3/14/09

PRIVACY ACT STATEMENT - This information is being collected pursuant to 30 U.S.C. 28, 43 CFR 3833.2, and ARS 27-208, in compliance with the laws of the USDI, Bureau of Land Management, and the State of Arizona. The purpose of this collection is to facilitate processing of claims or applications. This form is covered by Privacy Act Notice #INTERIOR/LLM-32 and is subject to the routine uses stated in that notice. Privacy Act Notice #INTERIOR/LLM-32 is available at the BLM Arizona State Office. This form may be locally reproduced.

Return Document to:

Craig Dobbins  
603 W. Kingsley  
Springfield, MO 65807  
 Telephone: \_\_\_\_\_

**SELECT ONLY ONE:**

RECEIVED  
 B.L.M. AZ STATE OFFICE  
 2005 AUG 26 P 1:09  
 PHOENIX, ARIZONA  
 BLM Date Stamp

**AFFIDAVIT OF PERFORMANCE OF ANNUAL WORK.** Also fill in Items 1 through 9 on the reverse side of this document.

**NOTICE OF INTENTION TO HOLD.** I intend to hold the claims(s)/site(s) listed below for the calendar year 20\_\_\_\_. Also fill in Items 1 through 4 and Item 9 on the reverse side of this document.

AMC NUMBER	CLAIM/SITE NAME	COUNTY RECORDER DATA	SEC	TWP	RNG
AMC 117909	Gold Bell #3	DKT/Pg 674/6&7	26&35	25&26 N	20& 21W
AMC 117910	Gold Bell #4	DKT/Pg 674/8&9	26&35	25&26 N	20& 21W
AMC 117925	Gold Bell #19	DKT/Pg 674/38&39	26&35	25&26 N	20& 21W
AMC 117926	Gold Bell #20	DKT/Pg 674/40&41	26&35	25&26 N	20& 21W
AMC 117927	Gold Bell #21	DKT/Pg 674/42&43	26&35	25&26 N	20& 21W
AMC 117959	Silver Bell #13	DKT/Pg 673/987&988	25&26	26N	21W
AMC 117960	Silver Bell #14	DKT/Pg 673/989&990	25&26	26N	21W
AMC 117961	Silver Bell #15	DKT/Pg 673/991&992	25&26	26N	21W
AMC 117962	Silver Bell #16	DKT/Pg 673/993&994	25&26	26N	21W
AMC 116258	Tiger Bell #4	DKT/Pg 672/999&1000	25	26N	21W

BLM requires a \$5 nonrefundable service charge for each mining claim, mill site or tunnel site payable on or before December 30<sup>th</sup> (not the 31<sup>st</sup>). Mail to:

**Bureau of Land Management**  
 222 North Central Avenue  
 Phoenix, Arizona 85004-2203  
 602-417-9200  
 www.az.blm.gov

NO. OF CLAIMS	<u>10</u>	X \$5 =	<u>50.00</u>
CHECK NO.	_____	INIT	<u>MD</u>
BLM USE ONLY			

ENTERED BY COMPUTER

RE 10/21/05

**Notices of Intention to Hold** are for **mill sites, tunnel sites** or mining claims when assessment work has not been done, regardless of whether the annual assessment has been suspended, deferred, or not yet accrued. The filing of a Notice of Intention to Hold shall not relieve the owner of complying with Federal and State laws pertaining to the performance of annual assessment work. Notices of Intention to Hold for mill sites or tunnel sites need not be county recorded. For mining claims the form filed with the Bureau of Land Management **must** be identical to the one that was or will be filed with the County. **All claims** listed on a single affidavit must be contiguous.

Evidence of Annual Assessment Work or a Notice of Intention to Hold must be filed each calendar year following the calendar year in which the claim/site was located.

1. State of Arizona, County of Mohave ss:

2. I, (Name) Craig Dobbins

3. Reside at (Address) 603 W. Kingsley

City Springfield, County \_\_\_\_\_, State MO Zip 65807 being duly sworn, depose and say that I am a citizen of the United States, more than eighteen years of age, that all of the facts set forth in this affidavit/notice, subject to the provisions and penalties of 18 U.S.C. 1001 pertaining to the filing of false, fictitious, or fraudulent statements with the United States, are true and correct according to the best of my knowledge, information and belief.

4. Owner's name and address (If not shown in Items 1-3 above). \_\_\_\_\_

5. That I am personally acquainted with the mining claim(s). The work and improvements were made by and at the expense of the owner(s) of said claim(s). Said contiguous group of claims, listed on the reverse side of this document, are situated in the Weaver Mining District, Mohave County, Arizona.

6. That between the dates starting at 12 o'clock noon on September 1, 20 04 and ending at 12 o'clock noon on September 1, 20 05 at least \$ 1,000.00 dollars worth of work and improvements were done and performed upon said claim(s) or upon one or more of a contiguous group of claims for the benefit of all, wholly or partly outside of a contiguous group of claims for the benefit of all, not including the location work.

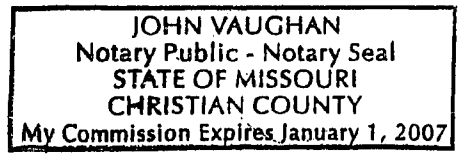
7. That the following persons were employed to perform the work and improvements described herein: Kent Dobbins, Don Stewart, Bill Chirgwin, Lee Wilson, Beth Wilson, Jack Mays, & others.

8. That the work and improvements performed were: Graded existing roads accessing claims. Graded Fire Lanes. Continued exploration by removing ore from claims by pick & shovel for processing by gravity separation at mill. Experimental chemical processing at private lab. Results checked Tucson, AZ. Areas of ore removal reclaimed by manual labor.

9. Dated: 8-15-05 Signature: Craig Dobbins

**SUBSCRIBED AND SWORN TO** before me, a Notary Public, this 15<sup>th</sup> day of August 20 05

By: John Vaughan  
Notary Public State of Missouri, County of Christian



MY COMMISSION EXPIRES January 1, 2007

PRIVACY ACT STATEMENT - This information is being collected pursuant to 30 U.S.C. 28, 43 CFR 3833.2, and ARS 27-208, in compliance with the laws of the USDI, Bureau of Land Management, and the State of Arizona. The purpose of this collection is to facilitate processing of claims or applications. This form is covered by Privacy Act Notice #INTERIOR/LLM-32 and is subject to the routine uses stated in that notice. Privacy Act Notice #INTERIOR/LLM-32 is available at the BLM Arizona State Office. This form may be locally reproduced.

Return Document to:

Tasha Inmon  
2807 N. Farm Road 81  
Willard, MO 65781

Telephone: \_\_\_\_\_

**SELECT ONLY ONE:**

RECEIVED  
 B.L.M. AZ STATE OFFICE  
 2005 AUG 26 P 1:09  
 PHOENIX, ARIZONA  
 BLM Date Stamp

**AFFIDAVIT OF PERFORMANCE OF ANNUAL WORK.** Also fill in Items 1 through 9 on the reverse side of this document.

**NOTICE OF INTENTION TO HOLD.** I intend to hold the claims(s)/site(s) listed below for the calendar year 20\_\_\_\_. Also fill in Items 1 through 4 and Item 9 on the reverse side of this document.

AMC NUMBER	CLAIM/SITE NAME	COUNTY RECORDER DATA	SEC	TWP	RNG
AMC 116256	Tiger Bell #2	DKT/Pg 672/995&996	25	26N	20&21W
AMC 116257	Tiger Bell #3	DKT/Pg 672/997&998	25	26N	20&21W
AMC 116259	Tiger Bell #5	DKT/Pg 673/1&2	25	26N	20&21W
AMC 116260	Tiger Bell #6	DKT/Pg 673/3&4	25	26N	20&21W
AMC 116261	Tiger Bell #7	DKT/Pg 673/5&6	25	26N	20&21W

BLM requires a \$5 nonrefundable service charge for each mining claim, mill site or tunnel site payable on or before December 30<sup>th</sup> (not the 31<sup>st</sup>). Mail to:

**Bureau of Land Management**  
 222 North Central Avenue  
 Phoenix, Arizona 85004-2203  
 602-417-9200  
 www.az.blm.gov

NO. OF CLAIMS 5 X \$5 = 25.00  
 CHECK NO. \_\_\_\_\_ INIT TD  
 BLM USE ONLY

ENTERED IN COMPUTER  
 RE 10/21/05

**Notices of Intention to Hold** are for **mill sites, tunnel sites** or mining claims when assessment work has not been done, regardless of whether the annual assessment has been suspended, deferred, or not yet accrued. The filing of a Notice of Intention to Hold shall not relieve the owner of complying with Federal and State laws pertaining to the performance of annual assessment work. Notices of Intention to Hold for mill sites or tunnel sites need not be county recorded. For mining claims the form filed with the Bureau of Land Management **must** be identical to the one that was or will be filed with the County. **All claims** listed on a single affidavit must be contiguous.

Evidence of Annual Assessment Work or a Notice of Intention to Hold must be filed each calendar year following the calendar year in which the claim/site was located.

1. State of Arizona, County of Mohave ss:

2. I, (Name) Tasha Inmon

3. Reside at (Address) 2807 N. Farm Rd. 81

City Willard, County \_\_\_\_\_, State MO Zip 65781 being duly sworn, depose and say that I am a citizen of the United States, more than eighteen years of age, that all of the facts set forth in this affidavit/notice, subject to the provisions and penalties of 18 U.S.C. 1001 pertaining to the filing of false, fictitious, or fraudulent statements with the United States, are true and correct according to the best of my knowledge, information and belief.

4. Owner's name and address (If not shown in Items 1-3 above). \_\_\_\_\_

5. That I am personally acquainted with the mining claim(s). The work and improvements were made by and at the expense of the owner(s) of said claim(s). Said contiguous group of claims, listed on the reverse side of this document, are situated in the Weaver Mining District, Mohave County, Arizona.

6. That between the dates starting at 12 o'clock noon on September 1, 2004 and ending at 12 o'clock noon on September 1, 2005 at least \$ 500.00 dollars worth of work and improvements were done and performed upon said claim(s) or upon one or more of a contiguous group of claims for the benefit of all, wholly or partly outside of a contiguous group of claims for the benefit of all, not including the location work.

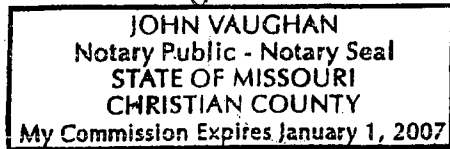
7. That the following persons were employed to perform the work and improvements described herein: Kent Dobbins, Don Stewart, Bill Chirgwin, Lee Wilson, Beth Wilson, Jack Mays, & others.

8. That the work and improvements performed were: Graded existing roads accessing claims. Graded Fire Lanes. Continued exploration by removing ore from claims by pick & shovel for processing by gravity separation at mill. Experimental chemical processing at private lab. Results checked Tucson, AZ. Areas of ore removal reclaimed by manual labor.

9. Dated: 8/15/05 Signature: Tasha Inmon

**SUBSCRIBED AND SWORN TO** before me, a Notary Public, this 15<sup>th</sup> day of August 20 05

By: [Signature] John Vaughan  
Notary Public State of Missouri, County of Christian



MY COMMISSION EXPIRES January 1, 2007

PRIVACY ACT STATEMENT - This information is being collected pursuant to 30 U.S.C. 28, 43 CFR 3833.2, and ARS 27-208, in compliance with the laws of the USDI, Bureau of Land Management, and the State of Arizona. The purpose of this collection is to facilitate processing of claims or applications. This form is covered by Privacy Act Notice #INTERIOR/LLM-32 and is subject to the routine uses stated in that notice. Privacy Act Notice #INTERIOR/LLM-32 is available at the BLM Arizona State Office. This form may be locally reproduced.



THE PURPOSE OF THIS FORM IS TO VERIFY FOR FUTURE REFERENCE THAT CERTAIN SETS OF FORMS OR INDIVIDUAL FORMS WERE RECEIVED AND PROCESSED BY YOUR OFFICE. THIS FORM WILL BE USED AS PROOF IF ANY FORMS ARE SUBSEQUENTLY LOST BY YOUR OFFICE.

(PLEASE INITIAL TO THE LEFT OF EACH TYPE OF FORM AFTER PROCESSING)

I HAVE RECEIVED AND PROCESSED THE FOLLOWING FORM(S):

**TR** BRENDAN GALYEAN:  
1 AFFIDAVIT OF PERFORMANCE OF ANNUAL WORK  
1 MAINTENANCE FEE WAIVER CERTIFICATION

**TR** TASHA INMON:  
1 AFFIDAVIT OF PERFORMANCE OF ANNUAL WORK  
1 MAINTENANCE FEE WAIVER CERTIFICATION

**TR** CRAIG DOBBINS:  
1 AFFIDAVIT OF PERFORMANCE OF ANNUAL WORK  
1 MAINTENANCE FEE WAIVER CERTIFICATION

ALL FORMS WERE FILED AS REQUIRED AND ALL FEES WERE PAID.

  
BLM EMPLOYEE SIGNATURE

DATE

BLM STAMP

PHOENIX, ARIZONA

2005 AUG 26 P 1: 06

RECEIVED  
BLM AZ STATE OFFICE

**United States Department of the Interior  
Bureau of Land Management**

BUSINESS & SUPPORT SVCS DIV  
222 N CENTRAL AVE  
PHOENIX, AZ 85004 -2203  
Phone: (602) 417-9200

Receipt	
No:	1138750

<b>Transaction #:</b> 1177920
<b>Date of Transaction:</b> 08/26/2005
<b>CUSTOMER:</b> CRAIG DOBBINS 603 W KINGSLEY SPRINGFIELD,MO 65807

LINE #	QTY	DESCRIPTION	REMARKS	UNIT PRICE	TOTAL
1	1.00	LOCATABLE MINERALS / MINING CLAIMS-NOT NEW-UNADJUD,ONE AUTH NO. ONLY / MINING CLAIM MONEY RECEIVED (455) <b>CASES:</b> AMC116237/\$120.00	WAIVER/POL 2005 - 24	- n/a -	120.00
<b>TOTAL:</b>					<b>\$120.00</b>

PAYMENT INFORMATION			
1	<b>AMOUNT:</b>	\$120.00	<b>POSTMARKED:</b> N/A
	<b>TYPE:</b>	CASH	<b>RECEIVED:</b> 08/26/2005
	<b>NAME:</b>	GALYEAN, BRENDAN 230 WHITETAIL DR WALNUT SHADE MO 65771	

REMARKS

This receipt was generated by the automated BLM Collections and Billing System and is a paper representation of a portion of the official electronic record contained therein.

AMC 356471  
 117907

AMC 116235  
 117939

Return Document to:

Kent Dobbins  
 P.O. Box 1630  
 Dolan Springs, AZ 86441

Telephone: \_\_\_\_\_

RECEIVED  
 B.L.M. AZ STATE OFFICE  
 2005 AUG 15 P 2:33  
 PHOENIX, ARIZONA  
 BLM Date Stamp

**SELECT ONLY ONE:**

**AFFIDAVIT OF PERFORMANCE OF ANNUAL WORK.** Also fill in Items 1 through 9 on the reverse side of this document.

**NOTICE OF INTENTION TO HOLD.** I intend to hold the claims(s)/site(s) listed below for the calendar year 20\_\_\_\_. Also fill in Items 1 through 4 and Item 9 on the reverse side of this document.

AMC NUMBER	CLAIM/SITE NAME	COUNTY RECORDER DATA	SEC	TWP	RNG
AMC 117968	Silver Bell #22	DKT/Pg 674/74&75	31	26N	21W
AMC 117969	Silver Bell #23	DKT/Pg 674/76&77	31	26N	21W
AMC 117970	Silver Bell #24	DKT/Pg 674/78&79	31	26N	21W
AMC 116235	Blue Bell #1	DKT/Pg 672/953&954	31	26N	20W
AMC 116236	Blue Bell #2	DKT/Pg 672/955&956	31	26N	20W

BLM requires a \$5 nonrefundable service charge for each mining claim, mill site or tunnel site payable on or before December 30<sup>th</sup> (not the 31<sup>st</sup>). Mail to:

Bureau of Land Management  
 222 North Central Avenue  
 Phoenix, Arizona 85004-2203  
 602-417-9200  
 www.az.blm.gov

ENTERED IN COMPUTER  
 8/17/05 mt

NO. OF CLAIMS 5 X \$5 = 25  
 CHECK NO. \_\_\_\_\_ INIT TD  
 BLM USE ONLY

Notices of Intention to Hold are for mill  $\equiv$ , tunnel sites or mining claims when assessment work has not been done, regardless of whether the annual assessment has been suspended, deferred, or not yet accrued. The filing of a Notice of Intention to Hold shall not relieve the owner of complying with Federal and State laws pertaining to the performance of annual assessment work. Notices of Intention to Hold for mill sites or tunnel sites need not be county recorded. For mining claims the form filed with the Bureau of Land Management must be identical to the one that was or will be filed with the County. All claims listed on a single affidavit must be contiguous.

Evidence of Annual Assessment Work or a Notice of Intention to Hold must be filed each calendar year following the calendar year in which the claim/site was located.

1. State of Arizona, County of Mohave ss:

2. I, (Name) Kent Dobbins

3. Reside at (Address) P.O. Box 1630

City Dolan Springs County Mohave, State AZ Zip 86441 being duly sworn, depose and say that I am a citizen of the United States, more than eighteen years of age, that all of the facts set forth in this affidavit/notice, subject to the provisions and penalties of 18 U.S.C. 1001 pertaining to the filing of false, fictitious, or fraudulent statements with the United States, are true and correct according to the best of my knowledge, information and belief.

4. Owner's name and address (If not shown in Items 1-3 above). \_\_\_\_\_

5. That I am personally acquainted with the mining claim(s). The work and improvements were made by and at the expense of the owner(s) of said claim(s). Said contiguous group of claims, listed on the reverse side of this document, are situated in the Weaver Mining District, Mohave County, Arizona.

6. That between the dates starting at 12 o'clock noon on September 1, 20 04 and ending at 12 o'clock noon on September 1, 20 05 at least \$ 500.00 dollars worth of work and improvements were done and performed upon said claim(s) or upon one or more of a contiguous group of claims for the benefit of all, wholly or partly outside of a contiguous group of claims for the benefit of all, not including the location work.

7. That the following persons were employed to perform the work and improvements described herein: Kent Dobbins, Don Stewart, Bill Chirgwin, Lee Wilson, Beth Wilson, Jack Mays, & others.

8. That the work and improvements performed were: Graded existing roads accessing claims. Graded Fire Lanes. Continued exploration by removing ore from claims by pick & shovel for processing by gravity separation at mill. Experimental chemical processing at private lab. Results checked Tucson, AZ. Areas of ore removal reclaimed by manual labor.


9. Dated: Aug 15, 2005 Signature: Kent Dobbins

SUBSCRIBED AND SWORN TO before me, a Notary Public, this 15th day of August 20 05

By: Kent Dobbins

Notary Public Sheila Crane Bolduc

MY COMMISSION EXPIRES March 15, 2008




PRIVACY ACT STATEMENT - This information is being collected pursuant to 30 U.S.C. 28, 43 CFR 3833.2, and ARS 27-208, in compliance with the laws of the USDI, Bureau of Land Management, and the State of Arizona. The purpose of this collection is to facilitate processing of claims or applications. This form is covered by Privacy Act Notice #INTERIOR/LLM-32 and is subject to the routine uses stated in that notice. Privacy Act Notice #INTERIOR/LLM-32 is available at the BLM Arizona State Office. This form may be locally reproduced.

AMC 356471

Return Document to:

Kent Dobbins  
 P.O. Box 1630  
 Dolan Springs, AZ 86441

Telephone: \_\_\_\_\_



**SELECT ONLY ONE:**

**AFFIDAVIT OF PERFORMANCE OF ANNUAL WORK.** Also fill in Items 1 through 9 on the reverse side of this document.

**NOTICE OF INTENTION TO HOLD.** I intend to hold the claims(s)/site(s) listed below for the calendar year 20\_\_\_\_. Also fill in Items 1 through 4 and Item 9 on the reverse side of this document.

AMC NUMBER	CLAIM/SITE NAME	COUNTY RECORDER DATA	SEC	TWP	RNG
AMC 356471	Jumpin Jack 4	DKT/Pg 4174/7	25&30	26N	20&21W

BLM requires a \$5 nonrefundable service charge for each mining claim, mill site or tunnel site payable on or before December 30<sup>th</sup> (not the 31<sup>st</sup>). Mail to:

Bureau of Land Management  
 222 North Central Avenue  
 Phoenix, Arizona 85004-2203  
 602-417-9200  
 www.az.blm.gov

NO. OF CLAIMS 1 X \$5 = 5  
 CHECK NO. \_\_\_\_\_ INIT JD  
 BLM USE ONLY

ENTERED IN COMPUTER  
 8/17/05 MJK

Notices of Intention to Hold are for mill ~~work~~, tunnel sites or mining claims when ass ~~essment~~ work has not been done, regardless of whether the annual assessment has been suspended, deferred, or not yet accrued. The filing of a Notice of Intention to Hold shall not relieve the owner of complying with Federal and State laws pertaining to the performance of annual assessment work. Notices of Intention to Hold for mill sites or tunnel sites need not be county recorded. For mining claims the form filed with the Bureau of Land Management **must** be identical to the one that was or will be filed with the County. **All claims** listed on a single affidavit must be contiguous.

Evidence of Annual Assessment Work or a Notice of Intention to Hold must be filed each calendar year following the calendar year in which the claim/site was located.

1. State of Arizona, County of Mohave ss:  
2. I, (Name) Kent Dobbins

3. Reside at (Address) P.O. Box 1630

City Dolan Springs County Mohave, State AZ Zip 86441 being duly sworn, depose and say that I am a citizen of the United States, more than eighteen years of age, that all of the facts set forth in this affidavit/notice, subject to the provisions and penalties of 18 U.S.C. 1001 pertaining to the filing of false, fictitious, or fraudulent statements with the United States, are true and correct according to the best of my knowledge, information and belief.

4. Owner's name and address (If not shown in Items 1-3 above). \_\_\_\_\_

5. That I am personally acquainted with the mining claim(s). The work and improvements were made by and at the expense of the owner(s) of said claim(s). Said contiguous group of claims, listed on the reverse side of this document, are situated in the Weaver Mining District, Mohave County, Arizona.

6. That between the dates starting at 12 o'clock noon on September 1, 20 04 and ending at 12 o'clock noon on September 1, 20 05 at least \$ 100.00 dollars worth of work and improvements were done and performed upon said claim(s) or upon one or more of a contiguous group of claims for the benefit of all, wholly or partly outside of a contiguous group of claims for the benefit of all, not including the location work.

7. That the following persons were employed to perform the work and improvements described herein: Kent Dobbins, Don Stewart, Bill Chirgwin, Lee Wilson, Beth Wilson, Jack Mays, & others.

8. That the work and improvements performed were: Graded existing roads accessing claims. Grade Fire Lanes. Continued exploration by removing ore from claims by pick & shovel for processing by gravity separation at mill. Experimental chemical processing at private lab. Results checked at Tucson, AZ. Areas of ore removal reclaimed by manual labor.


9. Dated: aug 15, 2005 Signature: Kent Dobbins

SUBSCRIBED AND SWORN TO before me, a Notary Public, this 15th day of AUGUST 20 05

By: Kent Dobbins

Notary Public Sheila Crane-Baldus

MY COMMISSION EXPIRES MARCH 15, 2008




PRIVACY ACT STATEMENT - This information is being collected pursuant to 30 U.S.C. 28, 43 CFR 3833.2, and ARS 27-208, in compliance with the laws of the USD, Bureau of Land Management, and the State of Arizona. The purpose of this collection is to facilitate processing of claims or applications. This form is covered by Privacy Act Notice #INTERIOR/LLM-32 and is subject to the routine uses stated in that notice. Privacy Act Notice #INTERIOR/LLM-32 is available at the BLM Arizona State Office. This form may be locally reproduced.

AMC 117939

Return Document to:

Lee Wilson  
P.O. Box 1770  
Dolan Springs, AZ 86441-1770

Telephone: 928-767-3873



**SELECT ONLY ONE:**

**AFFIDAVIT OF PERFORMANCE OF ANNUAL WORK.** Also fill in Items 1 through 9 on the reverse side of this document.

**NOTICE OF INTENTION TO HOLD.** I intend to hold the claims(s)/site(s) listed below for the calendar year 20\_\_\_\_. Also fill in Items 1 through 4 and Item 9 on the reverse side of this document.

AMC NUMBER	CLAIM/SITE NAME	COUNTY RECORDER DATA	SEC	TWP	RNG
AMC 117942	Tinker Bell #4	DKT/Pg 673/821&822	31	26N	20W
AMC 117943	Tinker Bell #5	DKT/Pg 673/823&824	31	26N	20W
AMC 117944	Tinker Bell #6	DKT/Pg 673/825&826	31	26N	20W
AMC 117945	Tinker Bell #7	DKT/Pg 673/827&828	31	26N	20W
AMC 117946	Tinker Bell #8	DKT/Pg 673/829&830	31	26N	20W

BLM requires a \$5 nonrefundable service charge for each mining claim, mill site or tunnel site payable on or before December 30<sup>th</sup> (not the 31<sup>st</sup>). Mail to:

Bureau of Land Management  
 222 North Central Avenue  
 Phoenix, Arizona 85004-2203  
 602-417-9200  
 www.az.blm.gov

NO. OF CLAIMS 5 X \$5 = 25  
 CHECK NO. \_\_\_\_\_ INIT TD  
 BLM USE ONLY

ENTERED IN COMPUTER  
 8/17/05 mt

**Notices of Intention to Hold** are for mill **|||||**, tunnel sites or mining claims when assessment work has not been done, regardless of whether the annual assessment has been suspended, deferred, or not yet accrued. The filing of a Notice of Intention to Hold shall not relieve the owner of complying with Federal and State laws pertaining to the performance of annual assessment work. Notices of Intention to Hold for mill sites or tunnel sites need not be county recorded. For mining claims the form filed with the Bureau of Land Management **must** be identical to the one that was or will be filed with the County. **All claims** listed on a single affidavit must be contiguous.

Evidence of Annual Assessment Work or a Notice of Intention to Hold must be filed each calendar year following the calendar year in which the claim/site was located.

1. State of Arizona, County of Mohave ss:

2. I, (Name) Lee Wilson

3. Reside at (Address) P.O. Box 1770

City Dolan Springs, County Mohave, State Arizona Zip 86441 being duly sworn, depose and say that I am a citizen of the United States, more than eighteen years of age, that all of the facts set forth in this affidavit/notice, subject to the provisions and penalties of 18 U.S.C. 1001 pertaining to the filing of false, fictitious, or fraudulent statements with the United States, are true and correct according to the best of my knowledge, information and belief.

4. Owner's name and address (If not shown in Items 1-3 above). \_\_\_\_\_

5. That I am personally acquainted with the mining claim(s). The work and improvements were made by and at the expense of the owner(s) of said claim(s). Said contiguous group of claims, listed on the reverse side of this document, are situated in the Weaver Mining District, Mohave County, Arizona.

6. That between the dates starting at 12 o'clock noon on September 1, 2004 and ending at 12 o'clock noon on September 1, 2005 at least \$ 500.00 dollars worth of work and improvements were done and performed upon said claim(s) or upon one or more of a contiguous group of claims for the benefit of all, wholly or partly outside of a contiguous group of claims for the benefit of all, not including the location work.

7. That the following persons were employed to perform the work and improvements described herein: Kent Dobbins, Don Stewart, Bill Chirgwin, Lee Wilson, Beth Wilson, Jack Mays, & others.

8. That the work and improvements performed were: Graded existing roads accessing claims. Grade Fire Lanes. Continued exploration by removing ore from claims by pick & shovel for processing by gravity separation at mill. Experimental chemical processing at private lab. Results checked Tucson, AZ. Areas of ore removal reclaimed by manual labor.

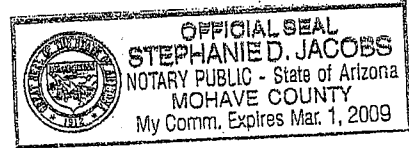
9. Dated: 08-03-05 Signature: Lee Wilson

SUBSCRIBED AND SWORN TO before me, a Notary Public, this 3 day of Aug 20 2005

By: Lee Adam Wilson

Notary Public: Stephanie D. Jacobs

MY COMMISSION EXPIRES 3-1-09



PRIVACY ACT STATEMENT - This information is being collected pursuant to 30 U.S.C. 28, 43 CFR 3833.2, and ARS 27-208, in compliance with the laws of the USDI, Bureau of Land Management, and the State of Arizona. The purpose of this collection is to facilitate processing of claims or applications. This form is covered by Privacy Act Notice #INTERIOR/LLM-32 and is subject to the routine uses stated in that notice. Privacy Act Notice #INTERIOR/LLM-32 is available at the BLM Arizona State Office. This form may be locally reproduced.




AMC 117907  
 117939

Return Document to:

Bethany R. Wilson  
 P.O. Box 1770  
 Dolan Springs, AZ 86441

Telephone: \_\_\_\_\_



**SELECT ONLY ONE:**

- AFFIDAVIT OF PERFORMANCE OF ANNUAL WORK.** Also fill in Items 1 through 9 on the reverse side of this document.
- NOTICE OF INTENTION TO HOLD.** I intend to hold the claims(s)/site(s) listed below for the calendar year 20\_\_\_\_. Also fill in Items 1 through 4 and Item 9 on the reverse side of this document.

AMC NUMBER	CLAIM/SITE NAME	COUNTY RECORDER DATA	SEC	TWP	RNG
AMC 117919	Gold Bell #13	DKT/Pg 674/26&27	6&31	25&26N	20&21W
AMC 117920	Gold Bell #14	DKT/Pg 674/28&29	6&31	25&26N	20&21W
AMC 117921	Gold Bell #15	DKT/Pg 674/30&31	6&31	25&26N	20&21W
AMC 117922	Gold Bell #16	DKT/Pg 674/32&33	6&31	25&26N	20&21W
AMC 117936	Gold Bell #30	DKT/Pg 674/60&61	6&31	25&26N	20&21W
AMC 117937	Gold Bell #31	DKT/Pg 674/62&63	6&31	25&26N	20&21W
AMC 117938	Gold Bell #32	DKT/Pg 674/64&65	6&31	25&26N	20&21W
AMC 117939	Tinker Bell #1	DKT/Pg 673/815&816	31	26N	20W
AMC 117940	Tinker Bell #2	DKT/Pg 673/817&818	31	26N	20W
AMC 117941	Tinker Bell #3	DKT/Pg 673/819&820	31	26N	20W

BLM requires a \$5 nonrefundable service charge for each mining claim, mill site or tunnel site payable on or before December 30<sup>th</sup> (not the 31<sup>st</sup>). Mail to:

Bureau of Land Management  
 222 North Central Avenue  
 Phoenix, Arizona 85004-2203  
 602-417-9200  
 www.az.blm.gov

NO. OF CLAIMS 10 X \$5 = 50  
 CHECK NO. \_\_\_\_\_ INIT TR  
 BLM USE ONLY

ENTERED IN COMPUTER

8/17/05 MK

**Notices of Intention to Hold** are for mill sites, tunnel sites or mining claims when assessment work has not been done, regardless of whether the annual assessment has been suspended, deferred, or not yet accrued. The filing of a Notice of Intention to Hold shall not relieve the owner of complying with Federal and State laws pertaining to the performance of annual assessment work. Notices of Intention to Hold for mill sites or tunnel sites need not be county recorded. For mining claims the form filed with the Bureau of Land Management **must** be identical to the one that was or will be filed with the County. **All claims** listed on a single affidavit must be contiguous.

Evidence of Annual Assessment Work or a Notice of Intention to Hold must be filed each calendar year following the calendar year in which the claim/site was located.

1. State of Arizona, County of Mohave ss:
2. I, (Name) Bethany R. Wilson
3. Reside at (Address) P.O. Box 1770  
City Dolan Springs County, State AZ Zip 86441 being duly sworn, depose and say that I am a citizen of the United States, more than eighteen years of age, that all of the facts set forth in this affidavit/notice, subject to the provisions and penalties of 18 U.S.C. 1001 pertaining to the filing of false, fictitious, or fraudulent statements with the United States, are true and correct according to the best of my knowledge, information and belief.
4. Owner's name and address (If not shown in Items 1-3 above).

5. That I am personally acquainted with the mining claim(s). The work and improvements were made by and at the expense of the owner(s) of said claim(s). Said contiguous group of claims, listed on the reverse side of this document, are situated in the Weaver Mining District, Mohave County, Arizona.

6. That between the dates starting at 12 o'clock noon on September 1, 20 04 and ending at 12 o'clock noon on September 1, 20 05 at least \$ 1,000.00 dollars worth of work and improvements were done and performed upon said claim(s) or upon one or more of a contiguous group of claims for the benefit of all, wholly or partly outside of a contiguous group of claims for the benefit of all, not including the location work.

7. That the following persons were employed to perform the work and improvements described herein: Kent Dobbins, Don Stewart, Bill Chirgwin, Lee Wilson, Beth Wilson, Jack Mays, & others.

8. That the work and improvements performed were: Graded existing roads accessing claims. Grade Fire Lanes. Continued exploration by removing ore from claims by pick & shovel for processing by gravity separation at mill. Experimental chemical processing at private lab. Results checked Tucson, AZ. Areas of ore removal reclaimed by manual labor.


9. Dated: 8-03-05 Signature: Bethany R. Wilson

SUBSCRIBED AND SWORN TO before me, a Notary Public, this 3 day of Aug 20 05

By: Bethany Wilson

Notary Public: Stephanie D. Jacobs

MY COMMISSION EXPIRES 3-1-09



PRIVACY ACT STATEMENT - This information is being collected pursuant to 30 U.S.C. 28, 43 CFR 3833.2, and ARS 27-208, in compliance with the laws of the USDI, Bureau of Land Management, and the State of Arizona. The purpose of this collection is to facilitate processing of claims or applications. This form is covered by Privacy Act Notice #INTERIOR/LLM-32 and is subject to the routine uses stated in that notice. Privacy Act Notice #INTERIOR/LLM-32 is available at the BLM Arizona State Office. This form may be locally reproduced.

THE PURPOSE OF THIS FORM IS TO VERIFY FOR FUTURE REFERENCE THAT CERTAIN SETS OF FORMS OR INDIVIDUAL FORMS WERE RECEIVED AND PROCESSED BY YOUR OFFICE. THIS FORM WILL BE USED AS PROOF IF ANY FORMS ARE SUBSEQUENTLY LOST BY YOUR OFFICE.

(PLEASE INITIAL TO THE LEFT OF EACH TYPE OF FORM AFTER PROCESSING)

I HAVE RECEIVED AND PROCESSED THE FOLLOWING FORM(S):

**TR** **WILLIAM J. CHIRGWIN:**  
1 AFFIDAVIT OF PERFORMANCE OF ANNUAL WORK  
1 MAINTENANCE FEE WAIVER CERTIFICATION

**TR** **BETHANY R. WILSON:**  
1 AFFIDAVIT OF PERFORMANCE OF ANNUAL WORK  
1 MAINTENANCE FEE WAIVER CERTIFICATION

~~**BRENDAN GALYEAN:**  
1 AFFIDAVIT OF PERFORMANCE OF ANNUAL WORK  
1 MAINTENANCE FEE WAIVER CERTIFICATION~~

~~**TASHA INMON:**  
1 AFFIDAVIT OF PERFORMANCE OF ANNUAL WORK  
1 MAINTENANCE FEE WAIVER CERTIFICATION~~

~~**GRAIG DOBBINS:**  
1 AFFIDAVIT OF PERFORMANCE OF ANNUAL WORK  
1 MAINTENANCE FEE WAIVER CERTIFICATION~~

**TR** **KENT DOBBINS: (5 Claims)**  
1 AFFIDAVIT OF PERFORMANCE OF ANNUAL WORK  
1 MAINTENANCE FEE WAIVER CERTIFICATION

**TR** **KENT DOBBINS: (1 Claim)**  
1 AFFIDAVIT OF PERFORMANCE OF ANNUAL WORK  
1 MAINTENANCE FEE WAIVER CERTIFICATION

**AW** **LEE WILSON:**  
1 AFFIDAVIT OF PERFORMANCE OF ANNUAL WORK  
1 MAINTENANCE FEE WAIVER CERTIFICATION

ALL FORMS WERE FILED AS REQUIRED AND ALL FEES WERE PAID.

  
BLM EMPLOYEE SIGNATURE

\_\_\_\_\_  
DATE

RECEIVED  
BLM, AZ STATE OFFICE  
2005 AUG 15 P 2:12  
PHOENIX, ARIZONA  
BLM STAMP

**United States Department of the Interior**  
**Bureau of Land Management**  
 BUSINESS & SUPPORT SVCS DIV  
 222 N CENTRAL AVE  
 PHOENIX, AZ 85004 -2203  
 Phone: (602) 417-9200

Receipt	
No:	1128943

<b>Transaction #:</b> 1167966	
<b>Date of Transaction:</b> 08/15/2005	
<b>CUSTOMER:</b>	JOE K DOBBINS P.O. BOX 1770 DOLAN SPRINGS, AZ 86441-1770

LINE #	QTY	DESCRIPTION	REMARKS	UNIT PRICE	TOTAL
1	1.00	LOCATABLE MINERALS / MINING CLAIMS-NOT NEW-UNADJUD, ONE AUTH NO. ONLY / MINING CLAIM MONEY RECEIVED (455) CASES: AMC117919/\$105.00	MAIN 2005 (21)	- n/a -	105.00
<b>TOTAL:</b>					<b>\$105.00</b>

PAYMENT INFORMATION					
NOTE: Items will appear on credit card statement as "Bureau of Land Management".					
1	AMOUNT:	\$105.00	POSTMARKED:	N/A	
	TYPE:	CREDIT CARD	RECEIVED:	08/15/2005	
	NAME:	DOBBINS, JOE K P.O. BOX 1770 DOLAN SPRINGS AZ 86441 1770			
	CARD NO:	XXXXXXXXXXXX7211	AUTH CODE:	272271	
	NAME ON CARD:	DOBBINS/JOE K			
	EXPIRES:	07/31/2006			
	SIGNATURE:				

REMARKS

This receipt was generated by the automated BLM Collections and Billing System and is a paper representation of a portion of the official electronic record contained therein.

UNITED STATES DEPARTMENT OF THE INTERIOR  
BUREAU OF LAND MANAGEMENT

595

MAINTENANCE FEE WAIVER CERTIFICATION

AMC 116255

FORM APPROVED  
OMB NO. 1004-0114  
Expires: December 31, 2006

SEE INSTRUCTIONS ON REVERSE

AMC 117907

TP AMC 117939

1. This small miner waiver is filed for the assessment year beginning at noon on September 1, 2005 and ending at noon on September 1, 2006.
2. The undersigned and all related parties owned ten or fewer mining claims, mill, or tunnel sites located and maintained on Federal lands in the United States of America on September 1, 2005.
3. The undersigned have performed the assessment work **required by law** for each mining claim listed **prior to filing this waiver** and understand that by filing this form; an affidavit of assessment work **must** be recorded by the December 30th following the filing of this waiver.
4. The undersigned understand that if the assessment work obligation has not yet come due under 30 U.S.C. 28 (for those claims in their first assessment year only); a notice of intent to hold reciting this condition **must** be recorded by the December 30th following the filing of this waiver.
5. The undersigned understand that mill and tunnel sites may also be listed upon this waiver and be waived from payment of the maintenance fee; and that a notice of intent to hold for these sites is required to be recorded by the December 30th immediately following the filing of this waiver.
6. The undersigned understand and acknowledge that pursuant to 43 U.S.C. 1212 and 18 U.S.C. 1001; the filing or recording of a false, fictitious, or fraudulent document with the Bureau of Land Management may result in a fine of up to \$250,000, a prison term not to exceed five years, or both.
7. The mining claims, mill or tunnel sites for which this waiver from payment of the maintenance fees is requested are:


CLAIM OR SITE NAME	BLM RECORDATION SERIAL NUMBER
1. Gold Bell #3	117909
2. Gold Bell #4	117910
3. Gold Bell #19	117925
4. Gold Bell #20	117926
5. Gold Bell #21	117927
6. Silver Bell #13	117959
7. Silver Bell #14	117960
8. Silver Bell #15	117961
9. Silver Bell #16	117962
10. Tiger Bell #4	116258

The owner(s) (claimants) of the above mining claims and sites are:

Craig Dobbins  
(Owner's Name - Please Print)

603 W. Kingsley  
(Street or P.O. Box)

Springfield      MO      65807  
(City)                      (State)                      (Zip Code)

  
(Owner's Signature)

\_\_\_\_\_  
(Owner's Name - Please Print)

\_\_\_\_\_  
(Street or P.O. Box)

\_\_\_\_\_  
(City)                      (State)                      (Zip Code)

\_\_\_\_\_  
(Owner's Signature)

\_\_\_\_\_  
(Owner's Name - Please Print)

\_\_\_\_\_  
(Street or P.O. Box)

\_\_\_\_\_  
(City)                      (State)                      (Zip Code)

\_\_\_\_\_  
(Owner's Signature)

(Continued on page 2)

ENTERED IN COMPUTER  
10/4/05 MCH

UNITED STATES DEPARTMENT OF THE INTERIOR  
BUREAU OF LAND MANAGEMENT

595

MAINTENANCE FEE WAIVER CERTIFICATION

AMC 116255

FORM APPROVED  
OMB NO. 1004-0114  
Expires: December 31, 2006

SEE INSTRUCTIONS ON REVERSE

AMC 117907


AMC 117939

1. This small miner waiver is filed for the assessment year beginning at noon on September 1, ~~2005~~ and ending at noon on September 1, ~~2006~~.
2. The undersigned and all related parties owned ten or fewer mining claims, mill, or tunnel sites located and maintained on Federal lands in the United States of America on September 1, ~~2005~~.
3. The undersigned have performed the assessment work required by law for each mining claim listed prior to filing this waiver and understand that by filing this form; an affidavit of assessment work must be recorded by the December 30th following the filing of this waiver.
4. The undersigned understand that if the assessment work obligation has not yet come due under 30 U.S.C. 28 (for those claims in their first assessment year only); a notice of intent to hold reciting this condition must be recorded by the December 30th following the filing of this waiver.
5. The undersigned understand that mill and tunnel sites may also be listed upon this waiver and be waived from payment of the maintenance fee; and that a notice of intent to hold for these sites is required to be recorded by the December 30th immediately following the filing of this waiver.
6. The undersigned understand and acknowledge that pursuant to 43 U.S.C. 1212 and 18 U.S.C. 1001; the filing or recording of a false, fictitious, or fraudulent document with the Bureau of Land Management may result in a fine of up to \$250,000, a prison term not to exceed five years, or both.
7. The mining claims, mill or tunnel sites for which this waiver from payment of the maintenance fees is requested are:

CLAIM OR SITE NAME	BLM RECORDATION SERIAL NUMBER
1. Gold Bell #3	117909
2. Gold Bell #4	117910
3. Gold Bell #19	117925
4. Gold Bell #20	117926
5. Gold Bell #21	117927
6. Silver Bell #13	117959
7. Silver Bell #14	117960
8. Silver Bell #15	117961
9. Silver Bell #16	117962
10. Tiger Bell #4	116258

The owner(s) (claimants) of the above mining claims and sites are:

Craig Dobbins  
 (Owner's Name - Please Print)  
 603 W. Kingsley  
 (Street or P.O. Box)  
 Springfield MO 65807  
 (City) (State) (Zip Code)

  
 (Owner's Signature)

\_\_\_\_\_  
 (Owner's Name - Please Print)  
 \_\_\_\_\_  
 (Street or P.O. Box)  
 \_\_\_\_\_  
 (City) (State) (Zip Code)

\_\_\_\_\_  
 (Owner's Signature)

\_\_\_\_\_  
 (Owner's Name - Please Print)  
 \_\_\_\_\_  
 (Street or P.O. Box)  
 \_\_\_\_\_  
 (City) (State) (Zip Code)

\_\_\_\_\_  
 (Owner's Signature)

(Continued on page 2)

ENTERED IN COMPUTER  
10/4/05 MTH

UNITED STATES DEPARTMENT OF THE INTERIOR  
BUREAU OF LAND MANAGEMENT

108

FORM APPROVED  
OMB NO. 1004-0114  
Expires: December 31, 2006

**MAINTENANCE FEE WAIVER CERTIFICATION** *AMC 117907*

**SEE INSTRUCTIONS ON REVERSE** *AMC 117939*

*TR*

1. This small miner waiver is filed for the assessment year beginning at noon on September 1, 2005 and ending at noon on September 1, 2006.
2. The undersigned and all related parties owned ten or fewer mining claims, mill, or tunnel sites located and maintained on Federal lands in the United States of America on September 1, 2005.
3. The undersigned have performed the assessment work **required by law** for each mining claim listed **prior to filing this waiver** and understand that by filing this form; an affidavit of assessment work **must** be recorded by the December 30th following the filing of this waiver.
4. The undersigned understand that if the assessment work obligation has not yet come due under 30 U.S.C. 28 (for those claims in their first assessment year only); a notice of intent to hold reciting this condition **must** be recorded by the December 30th following the filing of this waiver.
5. The undersigned understand that mill and tunnel sites may also be listed upon this waiver and be waived from payment of the maintenance fee; and that a notice of intent to hold for these sites is required to be recorded by the December 30th immediately following the filing of this waiver.
6. The undersigned understand and acknowledge that pursuant to 43 U.S.C. 1212 and 18 U.S.C. 1001; the filing or recording of a false, fictitious, or fraudulent document with the Bureau of Land Management may result in a fine of up to \$250,000, a prison term not to exceed five years, or both.
7. The mining claims, mill or tunnel sites for which this waiver from payment of the maintenance fees is requested are:

CLAIM OR SITE NAME	BLM RECORDATION SERIAL NUMBER
1. Gold Bell #13	117919
2. Gold Bell #14	117920
3. Gold Bell #15	117921
4. Gold Bell #16	117922
5. Gold Bell #30	117936
6. Gold Bell #31	117937
7. Gold Bell #32	117938
8. Tinker Bell #1	117939
9. Tinker Bell #2	117940
10. Tinker Bell #3	117941

The owner(s) (claimants) of the above mining claims and sites are:

Bethany R. Wilson  
(Owner's Name - Please Print)

P.O. Box 1770  
(Street or P.O. Box)

Dolan Springs      AZ      86441  
(City)                      (State)                      (Zip Code)

Bethany R. Wilson  
(Owner's Signature)

8-3-05

\_\_\_\_\_  
(Owner's Name - Please Print)

\_\_\_\_\_  
(Street or P.O. Box)

\_\_\_\_\_  
(City)                      (State)                      (Zip Code)

\_\_\_\_\_  
(Owner's Signature)

\_\_\_\_\_  
(Owner's Name - Please Print)

\_\_\_\_\_  
(Street or P.O. Box)

\_\_\_\_\_  
(City)                      (State)                      (Zip Code)

\_\_\_\_\_  
(Owner's Signature)

(Continued on page 2)

ENTERED IN COMPUTER  
8/17/05 MTT

(Owner's Name - Please Print)	(Owner's Signature)		
(Street or P.O. Box)	(City)	(State)	(Zip Code)
(Owner's Name - Please Print)	(Owner's Signature)		
(Street or P.O. Box)	(City)	(State)	(Zip Code)
(Owner's Name - Please Print)	(Owner's Signature)		
(Street or P.O. Box)	(City)	(State)	(Zip Code)
(Owner's Name - Please Print)	(Owner's Signature)		
(Street or P.O. Box)	(City)	(State)	(Zip Code)

**INSTRUCTIONS**

- |  |   |
|--|---|
| <ol style="list-style-type: none"> <li>1. This certification is made under the provisions of § 1744 of Title 43 and § 28-28k of Title 30 of the United States Code; and the regulations thereunder (43 CFR Part 3830).</li> <li>2. The claimant(s) <b>must</b> fill in the dates in paragraph 1 for the beginning and ending of the assessment year for which this waiver is sought.</li> <li>3. The claimant(s) <b>must</b> fill in the date in paragraph 2 for the beginning of the assessment year for which this waiver is sought.</li> <li>4. All claim and site names and Bureau of Land Management (BLM) serial numbers <b>must</b> be listed for the mining claims, mill sites, and tunnel sites for which the waiver is sought.</li> <li>5. All owners of the mining claims, mill sites, and tunnel sites and their addresses <b>must</b> be given.</li> <li>6. This waiver form <b>must</b> be signed by all the claimants or their designated agent, in original form. If an agent is designated, a notarized designation of agent, signed by all of the claimants with proper address given, <b>must</b> be submitted with this waiver.</li> </ol> | <ol style="list-style-type: none"> <li>7. This form <b>must</b> be filed no later than September 1st for the upcoming assessment year in the BLM State Office where the mining claims or sites are recorded, or the waiver cannot be granted by the BLM. (Example: to obtain a waiver for the assessment year 2000, which begins at noon on September 1, 1999, you <b>must</b> qualify for and file for a waiver no later than September 1, 1999, in the proper BLM State Office).</li> <li>8. For all mining claims which require assessment work, you <b>must</b> record an affidavit of labor on or before the December 30th immediately following the filing of this waiver. For all other mining claims or sites waived, you must record a notice of intent to hold on or before the December 30th immediately following the filing of this waiver.</li> <li>9. Mill and tunnel sites may also be listed upon this waiver and be waived from payment of the maintenance fee. A notice of intent to hold for these sites is required to be filed by the December 30th following the filing of this waiver.</li> </ol> |
|--|---|

**NOTICE/BURDEN HOURS STATEMENT**

The Privacy Act of 1974, *as amended*, and the regulation in 43 CFR 2.48(d) provide that you be furnished the following information in connection with the information required by this certification of waiver from rental fees.

**AUTHORITY:** 30 U.S.C. 28-28k; 43 U.S.C. 1201, 1457, 1740, and 1744; and 43 CFR 3830.

**PRINCIPLE PURPOSE:** This information is to be used to verify that the owner(s) (claimants) of a mining claim has complied with 30 U.S.C. 28f and is entitled to perform assessment work in lieu of paying the maintenance fee for the mining claims listed on this form.

**ROUTINE USE:** (1) Adjudication of the claimant(s) certification of waiver from paying the maintenance fee otherwise required by 30 U.S.C. 28f. (2) Disclosure may be made to appropriate Federal agencies when location is made within the agency's geographic area of responsibility. (3) Information from the record and/or the record will be transferred to the appropriate Federal, State, or local agency, or a member of the public in response to a specific request for pertinent information. (4) Information may also be provided to the Department of Justice or in a proceeding before a court or adjudicative body; or to Federal, State, local or foreign agencies when needed for enforcement of civil or criminal codes or applicable regulations concerning title rights upon the public land.

**EFFECT OF NOT PROVIDING INFORMATION:** Disclosure of this information is required by 30 U.S.C. 28f and 43 CFR Part 3830 for those qualified claimants wishing to take the small miner waiver allowed. Failure to supply the information required in this form to support the claimants certification of waiver from payment of the otherwise required maintenance fees will result in the waiver being disallowed and the mining claims subject to forfeiture by BLM under 30 U.S.C. 28i.

The Paperwork Reduction Act of 1995 requires us to inform you that:

This information is being collected to allow the BLM to determine if you qualify for a waiver from the payment of \$100 per mining claim or site maintenance fee established in 30 U.S.C. 28f and the implementing regulations at 43 CFR 3830. A response to this request is required in accordance with the statute to obtain your benefit.

BLM would like you to know that you do not have to respond to this, or any other, Federal agency-sponsored information collection unless it displays a currently valid OMB control number.

Public reporting burden for this form is estimated to average 8 minutes (0.133 hours) per response, including time to review instructions, gathering and maintaining data, and completing and reviewing the form. Direct comments regarding this burden estimate, or any other aspect of this form, to the U.S. Department of the Interior, Bureau of Land Management, (1004-0114) Bureau Information Collection Clearance Officer (WO-630), Mail Stop 401 LS, 1849 C St., N.W., Washington, D.C. 20240.

FOR OFFICIAL USE ONLY

2005 AUG 15 P 2:28

RECEIVED  
B.L.M. AZ STATE OFFICE



AMC 117907

AMC 116235

AMC 107667

AMC 117939

AMC 116255

Return Document to:

A3850-1(NOV.2001)

Courtney McCurdy  
2804 N. 30th St.  
Ozark, MO 65721  
Telephone: \_\_\_\_\_

No. of Claims:	<u>5</u>	x \$5 =	<u>25</u>
Receipt No.:	<u>925229</u>	Check No.:	<u>CC</u>
Init:	<u>TD</u>		
FOR BLM USE ONLY			

**AFFIDAVIT OF PERFORMANCE OF ANNUAL WORK.** Also fill in Items 1 through 9 and the reverse side of this document.

**NOTICE OF INTENTION TO HOLD.** I intend to hold the claims(s)/site(s) listed on the reverse side of this document for the calendar year 20\_\_\_\_. Also fill in Items 1 through 4 and Item 9.

Notices of Intention to Hold are for mill sites and tunnel sites or for mining claims when assessment work has not been done, regardless of whether the annual assessment has been suspended, deferred, or not yet accrued. The filing of a Notice of Intention to Hold shall not relieve the owner of complying with federal and state laws pertaining to the performance of annual assessment work. Notices of Intention to Hold for mill sites or tunnel sites need not be county recorded. For mining claims the form filed with the Bureau of Land Management (BLM) must be identical to the one that was or will be filed with the county.

Evidence of Annual Assessment Work or a Notice of Intention to Hold must be filed each calendar year following the calendar year in which the claim/site was located. **All claims listed on a single affidavit must be contiguous.**

1. State of Arizona, County of Mohave ss:
2. I, (Name) Courtney McCurdy
3. Reside at (Address) 2804 N. 30th St.  
City Ozark, County \_\_\_\_\_, State MO Zip 65721

being duly sworn, deposes and says that he/she is a citizen of the United States, more than eighteen years of age, that all of the facts set forth in this affidavit/notice, subject to the provisions and penalties of 18 U.S.C. 1001 pertaining to the filing of false, fictitious, or fraudulent statements with the United States, are true and correct according to the best of my knowledge, information and belief.

4. Owner's name and address (If not shown in Items 1-3 above). **Check here if this is a change of address.**

5. That I am personally acquainted with the mining claim(s). The work and improvements were made by and at the expense of the owner(s) of said claim(s). Said contiguous group of claims, listed on the reverse side of this document, are situated in the Weaver Mining District, Mohave County, Arizona.

6. That between the dates starting at 12 o'clock noon on September 1, 2003 and ending at 12 o'clock noon on September 1, 2004 at least \$ 500.00 Dollars worth of work and improvements were done and performed upon said claim(s) or upon one or more of a contiguous group of claims for the benefit of all, or wholly or partly outside of a contiguous group of claims for the benefit of all, not including the location work.

7. That the following persons were employed to perform the work and improvements described herein: Kent Dobbins  
Don Stewart, Bill Chirgwin, Lee Wilson, Beth Wilson, Jack Mays & others.

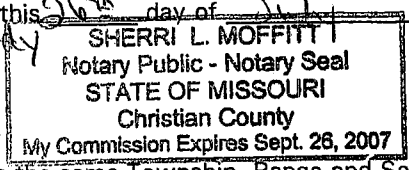
ENTERED IN COMPUTER

10/20/04 RE

8. That the work and improvements performed were: Removed ore by manual labor, pick & shovel from  
e claims for processing. Grinding or ore done in rented ball mill. Processing done  
U-Tech table & some experimentation with electroplating. Areas where ore was re-  
ved we reclaimed by hand. Graded all the existing roads accessing the claims & re-  
ired washed out areas. Continued exploration.

9. Dated: 7/26/04 Signature: [Signature]

SUBSCRIBED AND SWORN TO before me, a Notary Public, this 26<sup>th</sup> day of July, 2004  
 by Courtney McCurdy  
 Notary Public Sherril L. Moffitt  
 MY COMMISSION EXPIRES 9/26/07



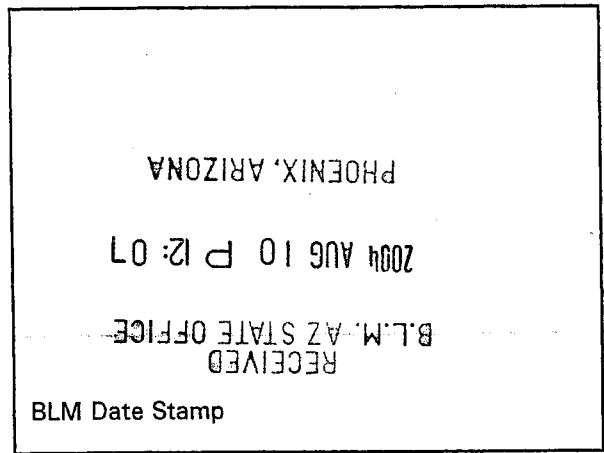
If the claims/sites have consecutive BLM numbers and are in the same Township, Range and Section(s), they may be listed as follows:

<u>Claim/Site Name</u>	<u>Serial Number</u>	<u>Dkt/Pg or Record # of Orig Location Notice</u>	<u>TWN SHP RNG SEC(S)</u>
Sample 1 - 10	A MC 19640 - 49	Dkt/Pg 1025/1-10 Recording #9106173-82	4N 20W 36
<u>Tiger Bell #15</u>	<u>AMC 116269</u>	<u>DKT/Pg 673/21&amp;22</u>	<u>26N 21W 24&amp;25</u>
<u>Tiger Bell #16</u>	<u>AMC 116270</u>	<u>DKT/Pg 673/23&amp;24</u>	<u>26N 21W 24&amp;25</u>
<u>Tiger Bell #17</u>	<u>AMC 116271</u>	<u>DKT/Pg 673/25&amp;26</u>	<u>26N 21W 24&amp;25</u>
<u>Tiger Bell #18</u>	<u>AMC 116272</u>	<u>DKT/Pg 673/27&amp;28</u>	<u>26N 21W 24&amp;25</u>
<u>Tiger Bell #19</u>	<u>AMC 116273</u>	<u>DKT/Pg 673/29&amp;30</u>	<u>26N 21W 24&amp;25</u>

BLM requires a \$5 nonrefundable service charge for each mining claim, mill site or tunnel site payable on or before December 30<sup>th</sup> (not the 31<sup>st</sup>). Mail to:

Bureau of Land Management  
 222 North Central Avenue  
 Phoenix, Arizona 85004-2203  
 602-417-9200  
 www.az.blm.gov

This form is for the purpose of complying with the laws of the United States Department of the Interior, Bureau of Land Management and the State of Arizona pertaining to assessment work and/or notice of intention to hold. 30 U.S.C. 28, 43 CFR 3833.2, ARS 27-208. Subject to Paperwork Reduction Act and Privacy Act statements available at the BLM AZ State Office. This form is not copyrighted. It may be reproduced without permission.



Return Document to:  
Donald Stewart  
2131 W. Republic Rd.  
PMB #219 Springfield, MO 65807  
Telephone: 417-883-1306

A3850-1(NOV.2001)

No. of Claims: 6 x \$5 = 30  
Receipt No.: 925209 Check No.: CC  
Init: DS

FOR BLM USE ONLY

**AFFIDAVIT OF PERFORMANCE OF ANNUAL WORK.** Also fill in Items 1 through 9 and the reverse side of this document.

**NOTICE OF INTENTION TO HOLD.** I intend to hold the claims(s)/site(s) listed on the reverse side of this document for the calendar year 20\_\_\_\_. Also fill in Items 1 through 4 and Item 9.

Notices of Intention to Hold are for mill sites and tunnel sites or for mining claims when assessment work has not been done, regardless of whether the annual assessment has been suspended, deferred, or not yet accrued. The filing of a Notice of Intention to Hold shall not relieve the owner of complying with federal and state laws pertaining to the performance of annual assessment work. Notices of Intention to Hold for mill sites or tunnel sites need not be county recorded. For mining claims the form filed with the Bureau of Land Management (BLM) must be identical to the one that was or will be filed with the county.

Evidence of Annual Assessment Work or a Notice of Intention to Hold must be filed each calendar year following the calendar year in which the claim/site was located. **All claims listed on a single affidavit must be contiguous.**

1. State of Arizona, County of Mohave ss:

2. I, (Name) Donald Stewart

3. Reside at (Address) 1837 W. Camino Lane

City Springfield, County GREENE, State MO Zip 65810

being duly sworn, deposes and says that he/she is a citizen of the United States, more than eighteen years of age, that all of the facts set forth in this affidavit/notice, subject to the provisions and penalties of 18 U.S.C. 1001 pertaining to the filing of false, fictitious, or fraudulent statements with the United States, are true and correct according to the best of my knowledge, information and belief.

4. Owner's name and address (If not shown in Items 1-3 above). Check here if this is a change of address.

5. That I am personally acquainted with the mining claim(s). The work and improvements were made by and at the expense of the owner(s) of said claim(s). Said contiguous group of claims, listed on the reverse side of this document, are situated in the Weaver Mining District, Mohave County, Arizona.

6. That between the dates starting at 12 o'clock noon on September 1, 2003 and ending at 12 o'clock noon on September 1, 2004 at least \$ 600.00 Dollars worth of work and improvements were done and performed upon said claim(s) or upon one or more of a contiguous group of claims for the benefit of all, or wholly or partly outside of a contiguous group of claims for the benefit of all, not including the location work.

7. That the following persons were employed to perform the work and improvements described herein: Kent Dobbins, Don Stewart, Bill Chirgwin, Lee Wilson, Beth Wilson, Jack Mays, & others.


ENTERED IN COMPUTER

RE 10/20/04

8. That the work and improvements performed were: Removed ore by manual labor, pick & shovel from the claims for processing. Grinding of ore done in rented ball mill. Processing of ore on U-Tech table & some experimentation with electroplating. Areas where ore was removed we reclaimed by hand. Graded all the existing roads accessing the claims & repaired washed out areas. Continued exploration.

9. Dated: 7-22-04 Signature: Donald Stewart

SUBSCRIBED AND SWORN TO before me, a Notary Public, this 22nd day of July, 2004  
 by Marla K. Smith  
 Notary Public Marla K. Smith  
 MY COMMISSION EXPIRES 8-20-05



If the claims/sites have consecutive BLM numbers and are in the same Township, Range and Section(s), they may be listed as follows:

Sample 1 - 10                      A MC 19640 - 49                      Dkt/Pg 1025/1-10                      4N      20W      36  
 Recording #9106173-82

Claim/Site Name	Serial Number	Dkt/Pg or Record # of Orig Location Notice	TWN		
			SHP	RNG	SEC(S)
<u>Jumpin Jack #1</u>	<u>AMC 107667</u>	<u>DKT/Pg 643/955&amp;956</u>	<u>26N</u>	<u>20&amp;21W</u>	<u>25,30,31</u>
<u>Jumpin Jack #2</u>	<u>AMC 107668</u>	<u>DKT/Pg 643/957&amp;958</u>	<u>26N</u>	<u>20&amp;21W</u>	<u>25,30,31</u>
<u>Jumpin Jack #3</u>	<u>AMC 107669</u>	<u>DKT/Pg 643/959&amp;960</u>	<u>26N</u>	<u>20&amp;21W</u>	<u>25,30,31</u>
<u>Jumpin Jack #5</u>	<u>AMC 107671</u>	<u>DKT/Pg 644/100&amp;101</u>	<u>26N</u>	<u>20&amp;21W</u>	<u>25,30,31</u>
<u>Jumpin Jack #6</u>	<u>AMC 107672</u>	<u>DKT/Pg 644/102&amp;103</u>	<u>26N</u>	<u>20&amp;21W</u>	<u>25,30,31</u>
<u>Jumpin Jack #7</u>	<u>AMC 107673</u>	<u>DKT/Pg 644/104&amp;105</u>	<u>26N</u>	<u>20&amp;21W</u>	<u>30</u>

BLM requires a \$5 nonrefundable service charge for each mining claim, mill site or tunnel site payable on or before December 30<sup>th</sup> (not the 31<sup>st</sup>). Mail to:

Bureau of Land Management  
 222 North Central Avenue  
 Phoenix, Arizona 85004-2203  
 602-417-9200  
 www.az.blm.gov

This form is for the purpose of complying with the laws of the United States Department of the Interior, Bureau of Land Management and the State of Arizona pertaining to assessment work and/or notice of intention to hold. 30 U.S.C. 28, 43 CFR 3833.2, ARS 27-208. Subject to Paperwork Reduction Act and Privacy Act statements available at the BLM AZ State Office. This form is not copyrighted. It may be reproduced without permission.

PHOENIX, ARIZONA

2004 AUG 10 P 12:07

RECEIVED

BLM, AZ STATE OFFICE

BLM Date Stamp

Return Document to:  
J. Donald Stewart  
5241 S. Morninglory  
Battlefield, MO 65619  
Telephone: \_\_\_\_\_

A3850-1(NOV.2001)

No. of Claims: <u>5</u>	x \$5 = <u>25</u>
Receipt No.: <u>925229</u>	Check No.: <u>CC</u>
Init: <u>TR</u>	
FOR BLM USE ONLY	

**AFFIDAVIT OF PERFORMANCE OF ANNUAL WORK.** Also fill in Items 1 through 9 and the reverse side of this document.

**NOTICE OF INTENTION TO HOLD.** I intend to hold the claims(s)/site(s) listed on the reverse side of this document for the calendar year 20\_\_\_\_. Also fill in Items 1 through 4 and Item 9.

Notices of Intention to Hold are for mill sites and tunnel sites or for mining claims when assessment work has not been done, regardless of whether the annual assessment has been suspended, deferred, or not yet accrued. The filing of a Notice of Intention to Hold shall not relieve the owner of complying with federal and state laws pertaining to the performance of annual assessment work. Notices of Intention to Hold for mill sites or tunnel sites need not be county recorded. For mining claims the form filed with the Bureau of Land Management (BLM) must be identical to the one that was or will be filed with the county.

Evidence of Annual Assessment Work or a Notice of Intention to Hold must be filed each calendar year following the calendar year in which the claim/site was located. **All claims listed on a single affidavit must be contiguous.**

1. State of Arizona, County of Mohave ss:
2. I, (Name) J. Donald Stewart
3. Reside at (Address) 5241 S. Morninglory  
City Battlefield, County \_\_\_\_\_, State MO Zip 65619

being duly sworn, deposes and says that he/she is a citizen of the United States, more than eighteen years of age, that all of the facts set forth in this affidavit/notice, subject to the provisions and penalties of 18 U.S.C. 1001 pertaining to the filing of false, fictitious, or fraudulent statements with the United States, are true and correct according to the best of my knowledge, information and belief.

4. Owner's name and address (If not shown in Items 1-3 above). Check here if this is a change of address.

5. That I am personally acquainted with the mining claim(s). The work and improvements were made by and at the expense of the owner(s) of said claim(s). Said contiguous group of claims, listed on the reverse side of this document, are situated in the Weaver Mining District, Mohave County, Arizona.

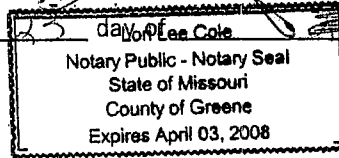
6. That between the dates starting at 12 o'clock noon on September 1, 2003 and ending at 12 o'clock noon on September 1, 2004 at least \$ 500.00 Dollars worth of work and improvements were done and performed upon said claim(s) or upon one or more of a contiguous group of claims for the benefit of all, or wholly or partly outside of a contiguous group of claims for the benefit of all, not including the location work.

7. That the following persons were employed to perform the work and improvements described herein: Kent Dobbins Don Stewart, Bill Chirgwin, Lee Wilson, Beth Wilson, Jack Mays & others.

8. That the work and improvements performed were: Removed ore by manual labor, pick & shovel from  
the claims for processing. Grinding of ore done in rented ball mill. Processing done  
1 U-Tech table & some experimentation with electroplating. Areas where ore was re-  
oved we reclaimed by hand. Graded all the existing roads accessing the claims & re-  
sired washed out areas. Continuing exploration.

9. Dated: 7/23/04 Signature: [Signature]

SUBSCRIBED AND SWORN TO before me, a Notary Public, this  
 by Lorilee Cole  
 Notary Public Lorilee Cole  
 MY COMMISSION EXPIRES April 3, 2008



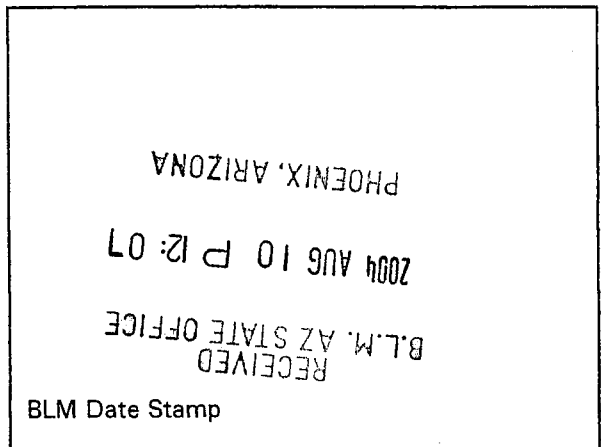
If the claims/sites have consecutive BLM numbers and are in the same Township, Range and Section(s), they may be listed as follows:

Claim/Site Name	Serial Number	Dkt/Pg or Record # of Orig Location Notice	TWN SHP	RNG	SEC(S)
Sample 1 - 10	A MC 19640 - 49	Dkt/Pg 1025/1-10 Recording #9106173-82	4N	20W	36
Tiger Bell #21	AMC 116275	DKT/Pg 673/33&34	26N	21W	19&24
Tiger Bell #22	AMC 116276	DKT/Pg 673/35&36	26N	21W	19&24
Tiger Bell #23	AMC 116277	DKT/Pg 673/37&38	26N	21W	19&24
Tiger Bell #24	AMC 116278	DKT/Pg 673/39&40	26N	21W	19&24
Tiger Bell #25	AMC 116279	DKT/Pg 673/41&42	26N	21W	19&24

BLM requires a \$5 nonrefundable service charge for each mining claim, mill site or tunnel site payable on or before December 30<sup>th</sup> (not the 31<sup>st</sup>). Mail to:

Bureau of Land Management  
 222 North Central Avenue  
 Phoenix, Arizona 85004-2203  
 602-417-9200  
 www.az.blm.gov

This form is for the purpose of complying with the laws of the United States Department of the Interior, Bureau of Land Management and the State of Arizona pertaining to assessment work and/or notice of intention to hold. 30 U.S.C. 28, 43 CFR 3833.2, ARS 27-208. Subject to Paperwork Reduction Act and Privacy Act statements available at the BLM AZ State Office. This form is not copyrighted. It may be reproduced without permission.



Return Document to:

Janet Eckman

5888 S. Farm Rd. 181

Springfield, MO 65804

Telephone: \_\_\_\_\_

A3850-1(NOV.2001)

No. of Claims: 10 x \$5 = 500  
Receipt No.: 925229 Check No.: CC  
Init: DS

FOR BLM USE ONLY

**AFFIDAVIT OF PERFORMANCE OF ANNUAL WORK.** Also fill in Items 1 through 9 and the reverse side of this document.

**NOTICE OF INTENTION TO HOLD.** I intend to hold the claims(s)/site(s) listed on the reverse side of this document for the calendar year 20\_\_\_\_. Also fill in Items 1 through 4 and Item 9.

Notices of Intention to Hold are for mill sites and tunnel sites or for mining claims when assessment work has not been done, regardless of whether the annual assessment has been suspended, deferred, or not yet accrued. The filing of a Notice of Intention to Hold shall not relieve the owner of complying with federal and state laws pertaining to the performance of annual assessment work. Notices of Intention to Hold for mill sites or tunnel sites need not be county recorded. For mining claims the form filed with the Bureau of Land Management (BLM) must be identical to the one that was or will be filed with the county.

Evidence of Annual Assessment Work or a Notice of Intention to Hold must be filed each calendar year following the calendar year in which the claim/site was located. **All claims listed on a single affidavit must be contiguous.**

1. State of Arizona, County of Mohave ss:

2. I, (Name) Janet Eckman

3. Reside at (Address) 5888 S. Farm Rd. 181

City Springfield, County \_\_\_\_\_, State MO Zip 65804

being duly sworn, deposes and says that he/she is a citizen of the United States, more than eighteen years of age, that all of the facts set forth in this affidavit/notice, subject to the provisions and penalties of 18 U.S.C. 1001 pertaining to the filing of false, fictitious, or fraudulent statements with the United States, are true and correct according to the best of my knowledge, information and belief.

4. Owner's name and address (If not shown in Items 1-3 above). **Check here if this is a change of address.**

5. That I am personally acquainted with the mining claim(s). The work and improvements were made by and at the expense of the owner(s) of said claim(s). Said contiguous group of claims, listed on the reverse side of this document, are situated in the Weaver Mining District, Mohave County, Arizona.

6. That between the dates starting at 12 o'clock noon on September 1, 2003 and ending at 12 o'clock noon on September 1, 2004 at least \$ 1,000.00 Dollars worth of work and improvements were done and performed upon said claim(s) or upon one or more of a contiguous group of claims for the benefit of all, or wholly or partly outside of a contiguous group of claims for the benefit of all, not including the location work.

7. That the following persons were employed to perform the work and improvements described herein: Kent Dobbins, Don Stewart, Bill Chirgwin, Lee Wilson, Beth Wilson, Jack Mays & others.


ENTERED IN COMPUTER

RE 10/20/04

8. That the work and improvements performed were: Removed ore by manual labor, pick & shovel from  
claims for processing. Grinding of ore done in rented ball mill. Processing done  
U-Tech table & some experimentation with electroplating. Areas where ore was re-  
moved we reclaimed by hand. Graded all the existing roads accessing the claims & re-  
quired washed out areas. Continued exploration.

9. Dated: 7-23-04 Signature: [Signature]

SUBSCRIBED AND SWORN TO before me, a Notary Public, this 23<sup>rd</sup> day of July, 2004  
 by Holly Holmes at Liberty Bank  
 Notary Public [Signature]  
 MY COMMISSION EXPIRES 3-31-06



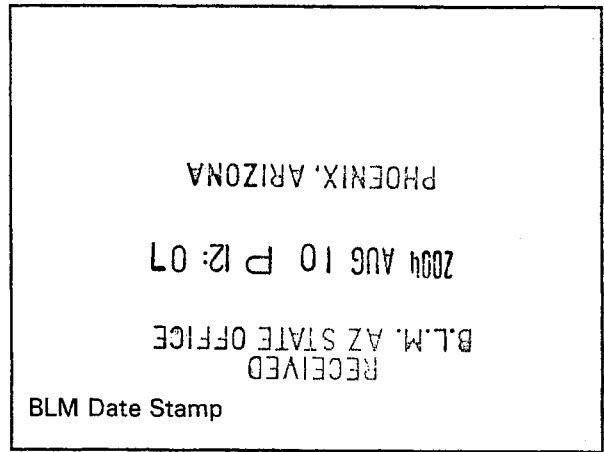
If the claims/sites have consecutive BLM numbers and are in the same Township, Range and Section(s), they may be listed as follows:

Claim/Site Name	Serial Number	Dkt/Pg or Record # of Orig Location Notice	TWN SHP	RNG	SEC(S)
Sample 1 - 10	A MC 19640 - 49	Dkt/Pg 1025/1-10 Recording #9106173-82	4N	20W	36
<u>Silver Bell #1</u>	<u>AMC 117947</u>	<u>DKT/Pg 673/963&amp;964</u>	<u>26N</u>	<u>21W</u>	<u>23, 24, 25, 26</u>
<u>Silver Bell #2</u>	<u>AMC 117948</u>	<u>DKT/Pg 673/965&amp;966</u>	<u>26N</u>	<u>21W</u>	<u>23, 24, 25, 26</u>
<u>Silver Bell #3</u>	<u>AMC 117949</u>	<u>DKT/Pg 673/967&amp;968</u>	<u>26N</u>	<u>21W</u>	<u>23, 24, 25, 26</u>
<u>Silver Bell #4</u>	<u>AMC 117950</u>	<u>DKT/Pg 673/969&amp;970</u>	<u>26N</u>	<u>21W</u>	<u>23, 24, 25, 26</u>
<u>Silver Bell #5</u>	<u>AMC 117951</u>	<u>DKT/Pg 673/971&amp;972</u>	<u>26N</u>	<u>21W</u>	<u>23, 24, 25, 26</u>
<u>Silver Bell #6</u>	<u>AMC 117952</u>	<u>DKT/Pg 673/973&amp;974</u>	<u>26N</u>	<u>21W</u>	<u>23, 24, 25, 26</u>
<u>Silver Bell #7</u>	<u>AMC 117953</u>	<u>DKT/Pg 673/975&amp;976</u>	<u>26N</u>	<u>21W</u>	<u>23, 24, 25, 26</u>
<u>Silver Bell #8</u>	<u>AMC 117954</u>	<u>DKT/Pg 673/977&amp;978</u>	<u>26N</u>	<u>21W</u>	<u>23, 24, 25, 26</u>
<u>Tiger Bell #9</u>	<u>AMC 116263</u>	<u>DKT/Pg 673/9&amp;10</u>	<u>26N</u>	<u>21W</u>	<u>24, 25</u>
<u>Tiger Bell #20</u>	<u>AMC 116274</u>	<u>DKT/Pg 673/31&amp;32</u>	<u>26N</u>	<u>21W</u>	<u>24, 25</u>

BLM requires a \$5 nonrefundable service charge for each mining claim, mill site or tunnel site payable on or before December 30<sup>th</sup> (not the 31<sup>st</sup>). Mail to:

Bureau of Land Management  
 222 North Central Avenue  
 Phoenix, Arizona 85004-2203  
 602-417-9200  
 www.az.blm.gov

This form is for the purpose of complying with the laws of the United States Department of the Interior, Bureau of Land Management and the State of Arizona pertaining to assessment work and/or notice of intention to hold. 30 U.S.C. 28, 43 CFR 3833.2, ARS 27-208. Subject to Paperwork Reduction Act and Privacy Act statements available at the BLM AZ State Office. This form is not copyrighted. It may be reproduced without permission.





Return Document to:

Kenny Stewart

3037 S. Kansas Expressway  
Springfield, MO 65807

Telephone: \_\_\_\_\_

A3850-1(NOV.2001)

No. of Claims: 10 x \$5 = 50  
Receipt No.: 925229 Check No.: CC  
Init: TS

FOR BLM USE ONLY

**AFFIDAVIT OF PERFORMANCE OF ANNUAL WORK.** Also fill in Items 1 through 9 and the reverse side of this document.

**NOTICE OF INTENTION TO HOLD.** I intend to hold the claims(s)/site(s) listed on the reverse side of this document for the calendar year 20\_\_\_\_. Also fill in Items 1 through 4 and Item 9.

Notices of Intention to Hold are for mill sites and tunnel sites or for mining claims when assessment work has not been done, regardless of whether the annual assessment has been suspended, deferred, or not yet accrued. The filing of a Notice of Intention to Hold shall not relieve the owner of complying with federal and state laws pertaining to the performance of annual assessment work. Notices of Intention to Hold for mill sites or tunnel sites need not be county recorded. For mining claims the form filed with the Bureau of Land Management (BLM) must be identical to the one that was or will be filed with the county.

Evidence of Annual Assessment Work or a Notice of Intention to Hold must be filed each calendar year following the calendar year in which the claim/site was located. **All claims listed on a single affidavit must be contiguous.**

1. State of Arizona, County of Mohave ss:

2. I, (Name) Kenny Stewart

3. Reside at (Address) 3037 S. Kansas Expressway

City Springfield, County \_\_\_\_\_, State MO Zip 65807

being duly sworn, deposes and says that he/she is a citizen of the United States, more than eighteen years of age, that all of the facts set forth in this affidavit/notice, subject to the provisions and penalties of 18 U.S.C. 1001 pertaining to the filing of false, fictitious, or fraudulent statements with the United States, are true and correct according to the best of my knowledge, information and belief.

4. Owner's name and address (If not shown in Items 1-3 above). Check here if this is a change of address.

5. That I am personally acquainted with the mining claim(s). The work and improvements were made by and at the expense of the owner(s) of said claim(s). Said contiguous group of claims, listed on the reverse side of this document, are situated in the Weaver Mining District, Mohave County, Arizona.

6. That between the dates starting at 12 o'clock noon on September 1, 2003 and ending at 12 o'clock noon on September 1, 2004 at least \$1,000.00 Dollars worth of work and improvements were done and performed upon said claim(s) or upon one or more of a contiguous group of claims for the benefit of all, or wholly or partly outside of a contiguous group of claims for the benefit of all, not including the location work.

7. That the following persons were employed to perform the work and improvements described herein: Kent Dobbins, Don Stewart, Bill Chirgwin, Lee Wilson, Beth Wilson, Jack Mays & others.


ENTERED IN COMPUTER

72 10/20/04

8. That the work and improvements performed were: Removed ore by manual labor, pick & shovel from  
the claims for processing. Grinding of ore done in rented ball mill. Processing done  
on U-Tech table & some experimentation with electroplating. Areas where ore was re-  
covered we reclaimed by hand. Graded all the existing roads accessing the claims & re-  
quired washed out areas. Continuing exploration.

9. Dated: x 7/22/04 Signature: [Signature]

SUBSCRIBED AND SWORN TO before me, a Notary Public, this 22nd day of July, 2004  
 by Marla K. Smith  
 Notary Public Marla K. Smith  
 MY COMMISSION EXPIRES 8-20-05



If the claims/sites have consecutive BLM numbers and are in the same Township, Range and Section(s), they may be listed as follows:

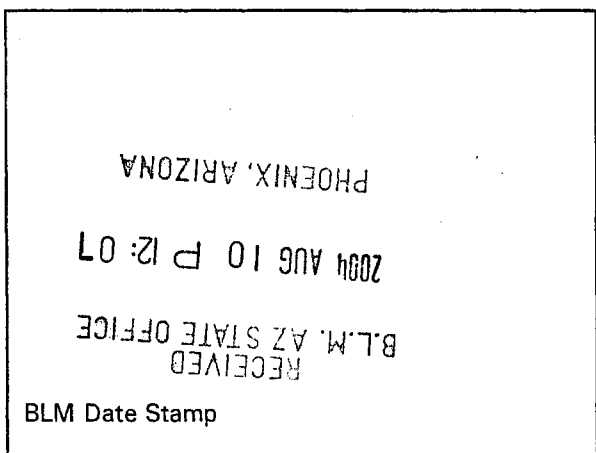
Sample 1 - 10                      A MC 19640 - 49                      Dkt/Pg 672/969-970                      4N                      20W                      36  
NOTARY PUBLIC - STATE OF MISSOURI  
 MARLA K SMITH  
 COMMISSION EXPIRES AUG 20 2005  
 RECORDING #9106173-82

<u>Claim/Site Name</u>	<u>Serial Number</u>	<u>Dkt/Pg or Record # of Orig Location Notice</u>	<u>TWN SHP    RNG    SEC(S)</u>
<u>Blue Bell #9</u>	<u>AMC 116243</u>	<u>DKT/Pg 672/969&amp;970</u>	<u>26N 20W 19&amp;30</u>
<u>Blue Bell #12</u>	<u>AMC 116246</u>	<u>DKT/Pg 672/975&amp;976</u>	<u>26N 20W 19&amp;30</u>
<u>Blue Bell #13</u>	<u>AMC 116247</u>	<u>DKT/Pg 672/977&amp;978</u>	<u>26N 20W 19&amp;30</u>
<u>Blue Bell #14</u>	<u>AMC 116248</u>	<u>DKT/Pg 672/979&amp;980</u>	<u>26N 20W 19&amp;30</u>
<u>Blue Bell #15</u>	<u>AMC 116249</u>	<u>DKT/Pg 672/981&amp;982</u>	<u>26N 20W 19&amp;30</u>
<u>Blue Bell #16</u>	<u>AMC 116250</u>	<u>DKT/Pg 672/983&amp;984</u>	<u>26N 20W 19&amp;30</u>
<u>Blue Bell #17</u>	<u>AMC 116251</u>	<u>DKT/Pg 672/985&amp;986</u>	<u>26N 20W 19&amp;30</u>
<u>Blue Bell #18</u>	<u>AMC 116252</u>	<u>DKT/Pg 672/987&amp;988</u>	<u>26N 20W 19&amp;30</u>
<u>Blue Bell #19</u>	<u>AMC 116253</u>	<u>DKT/Pg 672/989&amp;990</u>	<u>26N 20W 19&amp;30</u>
<u>Blue Bell #20</u>	<u>AMC 116254</u>	<u>DKT/Pg 672/991&amp;992</u>	<u>26N 20W 19&amp;30</u>

BLM requires a \$5 nonrefundable service charge for each mining claim, mill site or tunnel site payable on or before December 30<sup>th</sup> (not the 31<sup>st</sup>). Mail to:

**Bureau of Land Management**  
 222 North Central Avenue  
 Phoenix, Arizona 85004-2203  
 602-417-9200  
 www.az.blm.gov

This form is for the purpose of complying with the laws of the United States Department of the Interior, Bureau of Land Management and the State of Arizona pertaining to assessment work and/or notice of intention to hold. 30 U.S.C. 28, 43 CFR 3833.2, ARS 27-208. Subject to Paperwork Reduction Act and Privacy Act statements available at the BLM AZ State Office. This form is not copyrighted. It may be reproduced without permission.



BLM Date Stamp

Return Document to:  
Anna Stewart  
229 Ward Parkway, Apt 904-A  
Kansas City, MO 64112  
Telephone: \_\_\_\_\_

A3850-1(NOV.2001)

No. of Claims: <u>10</u>	x \$5 = <u>50</u>
Receipt No.: <u>925229</u>	Check No.: <u>CC</u>
Init: <u>CS</u>	
FOR BLM USE ONLY	

**AFFIDAVIT OF PERFORMANCE OF ANNUAL WORK.** Also fill in Items 1 through 9 and the reverse side of this document.

**NOTICE OF INTENTION TO HOLD.** I intend to hold the claims(s)/site(s) listed on the reverse side of this document for the calendar year 20\_\_\_\_. Also fill in Items 1 through 4 and Item 9.

Notices of Intention to Hold are for mill sites and tunnel sites or for mining claims when assessment work has not been done, regardless of whether the annual assessment has been suspended, deferred, or not yet accrued. The filing of a Notice of Intention to Hold shall not relieve the owner of complying with federal and state laws pertaining to the performance of annual assessment work. Notices of Intention to Hold for mill sites or tunnel sites need not be county recorded. For mining claims the form filed with the Bureau of Land Management (BLM) must be identical to the one that was or will be filed with the county.

Evidence of Annual Assessment Work or a Notice of Intention to Hold must be filed each calendar year following the calendar year in which the claim/site was located. **All claims listed on a single affidavit must be contiguous.**

1. State of Arizona, County of Mohave ss:
2. I, (Name) Anna Stewart
3. Reside at (Address) 229 Ward Parkway, Apt. 904-A  
City Kansas City, County \_\_\_\_\_, State MO Zip 64112

being duly sworn, deposes and says that he/she is a citizen of the United States, more than eighteen years of age, that all of the facts set forth in this affidavit/notice, subject to the provisions and penalties of 18 U.S.C. 1001 pertaining to the filing of false, fictitious, or fraudulent statements with the United States, are true and correct according to the best of my knowledge, information and belief.

4. Owner's name and address (If not shown in Items 1-3 above). Check here if this is a change of address.

5. That I am personally acquainted with the mining claim(s). The work and improvements were made by and at the expense of the owner(s) of said claim(s). Said contiguous group of claims, listed on the reverse side of this document, are situated in the Weaver Mining District, Mohave County, Arizona.

6. That between the dates starting at 12 o'clock noon on September 1, 2003 and ending at 12 o'clock noon on September 1, 2004 at least \$ 1,000.00 Dollars worth of work and improvements were done and performed upon said claim(s) or upon one or more of a contiguous group of claims for the benefit of all, or wholly or partly outside of a contiguous group of claims for the benefit of all, not including the location work.


7. That the following persons were employed to perform the work and improvements described herein: Kent Dobbins, Don Stewart, Bill Chirgwin, Lee Wilson, Beth Wilson, Jack Mays & others.

ENTERED IN COMPUTER RS 10/20/09

8. That the work and improvements performed were: Removed ore by manual labor, pick & shovel from the claims for processing. Grinding of ore done in rented ball mill. Processing done at U-Tech table & some experimentation with electroplating. Areas where ore was removed we reclaimed by hand. Graded all the existing roads accessing the claims & required washed out areas. Continuing exploration.

9. Dated: 7-23-04 Signature: [Signature]

SUBSCRIBED AND SWORN TO before me, a Notary Public, this 23 day of July, 2004  
by Jean Ann Engelken  
Notary Public Jean Ann Engelken  
MY COMMISSION EXPIRES 10-29-05




If the claims/sites have consecutive BLM numbers and are in the same Township, Range and Section(s), they may be listed as follows:

Claim/Site Name	Serial Number	Dkt/Pg or Record # of Orig Location Notice	TWN SHP	RNG	SEC(S)
Gold Bell #1	AMC 117907	DKT/Pg 674/2&3	26N	20W	26&35
Gold Bell #2	AMC 117908	DKT/Pg 674/4&5	26N	20W	26&35
Gold Bell #17	AMC 117923	DKT/Pg 674/34&35	26N	20W	26&35
Gold Bell #18	AMC 117924	DKT/Pg 674/36&37	26N	20W	26&35
Silver Bell #9	AMC 117955	DKT/Pg 673/979&980	26N	21W	25&26
Silver Bell #10	AMC 117956	DKT/Pg 673/981&982	26N	21W	25&26
Silver Bell #11	AMC 117957	DKT/Pg 673/983&984	26N	21W	25&26
Silver Bell #12	AMC 117958	DKT/Pg 673/985&986	26N	21W	25&26
Tiger Bell #1	AMC 116255	DKT/Pg 672/993&994	26N	21W	25
Tiger Bell #8	AMC 116262	DKT/Pg 673/7&8	26N	21W	25

BLM requires a \$5 nonrefundable service charge for each mining claim, mill site or tunnel site payable on or before December 30<sup>th</sup> (not the 31<sup>st</sup>). Mail to:

Bureau of Land Management  
222 North Central Avenue  
Phoenix, Arizona 85004-2203  
602-417-9200  
www.az.blm.gov

This form is for the purpose of complying with the laws of the United States Department of the Interior, Bureau of Land Management and the State of Arizona pertaining to assessment work and/or notice of intention to hold. 30 U.S.C. 28, 43 CFR 3833.2, ARS 27-208. Subject to Paperwork Reduction Act and Privacy Act statements available at the BLM AZ State Office. This form is not copyrighted. It may be reproduced without permission.



BLM Date Stamp

**United States Department of the Interior**  
**Bureau of Land Management**  
 BUSINESS & SUPPORT SVCS DIV  
 222 N CENTRAL AVE  
 PHOENIX, AZ 85004 -2203  
 Phone: (602) 417-9200

Receipt	
No:	925229

**Transaction #:** 959389  
**Date of Transaction:** 08/10/2004

**CUSTOMER:** DONALD STEWART  
 2131 W REPUBLIC RD  
 BOX 219  
 SPRINGFIELD,MO 65807

LINE #	QTY	DESCRIPTION	REMARKS	UNIT PRICE	TOTAL
1	1.00	LOCATABLE MINERALS / MINING CLAIMS-NOT NEW-UNADJUD,ONE AUTH NO. ONLY / MINING CLAIM MONEY RECEIVED (455) <b>CASES:</b> AMC116269/\$230.00	POL 2004/46	- n/a -	230.00
<b>TOTAL:</b>					<b>\$230.00</b>

**PAYMENT INFORMATION**

NOTE: Items will appear on credit card statement as "Bureau of Land Management".

1	<b>AMOUNT:</b> \$230.00	<b>POSTMARKED:</b> N/A
	<b>TYPE:</b> CREDIT CARD	<b>RECEIVED:</b> 08/10/2004
	<b>NAME:</b> STEWART, DONALD 2131 W REPUBLIC RD BOX 219 SPRINGFIELD MO 65807	
	<b>CARD NO:</b> XXXXXXXXXXXXX5372	<b>AUTH CODE:</b> 010891
	<b>NAME ON CARD:</b> STEWART/DONALD L	
	<b>EXPIRES:</b> 07/31/2007	
	<b>SIGNATURE:</b>	

**REMARKS**

This receipt was generated by the automated BLM Collections and Billing System and is a paper representation of a portion of the official electronic record contained therein.

AMC 107674

116235

116255

117907

117939

356471

Return Document to:  
Kent Dobbins  
P.O. Box 1630  
Dolan Springs, AZ 86441  
Telephone: \_\_\_\_\_

A3850-1(NOV.2001)

No. of Claims:	<u>5</u>	x \$5 =	<u>25</u>
Receipt No.:	_____	Check No.:	_____
Init:	<u>KD</u>	FOR BLM USE ONLY	

**AFFIDAVIT OF PERFORMANCE OF ANNUAL WORK.** Also fill in Items 1 through 9 and the reverse side of this document.

**NOTICE OF INTENTION TO HOLD.** I intend to hold the claims(s)/site(s) listed on the reverse side of this document for the calendar year 20\_\_\_\_. Also fill in Items 1 through 4 and Item 9.

Notices of Intention to Hold are for mill sites and tunnel sites or for mining claims when assessment work has not been done, regardless of whether the annual assessment has been suspended, deferred, or not yet accrued. The filing of a Notice of Intention to Hold shall not relieve the owner of complying with federal and state laws pertaining to the performance of annual assessment work. Notices of Intention to Hold for mill sites or tunnel sites need not be county recorded. For mining claims the form filed with the Bureau of Land Management (BLM) must be identical to the one that was or will be filed with the county.

Evidence of Annual Assessment Work or a Notice of Intention to Hold must be filed each calendar year following the calendar year in which the claim/site was located. **All claims listed on a single affidavit must be contiguous.**

1. State of Arizona, County of Mohave
2. I, (Name) Kent Dobbins ss:
3. Reside at (Address) P.O. Box 1630  
City Dolan Springs, County Mohave, State AZ Zip 86441

being duly sworn, deposes and says that he/she is a citizen of the United States, more than eighteen years of age, that all of the facts set forth in this affidavit/notice, subject to the provisions and penalties of 18 U.S.C. 1001 pertaining to the filing of false, fictitious, or fraudulent statements with the United States, are true and correct according to the best of my knowledge, information and belief.

4. Owner's name and address (If not shown in Items 1-3 above). **Check here if this is a change of address.**

5. That I am personally acquainted with the mining claim(s). The work and improvements were made by and at the expense of the owner(s) of said claim(s). Said contiguous group of claims, listed on the reverse side of this document, are situated in the Weaver Mining District, Mohave County, Arizona.

6. That between the dates starting at 12 o'clock noon on September 1, 2003 and ending at 12 o'clock noon on September 1, 2004 at least \$ 500.00 Dollars worth of work and improvements were done and performed upon said claim(s) or upon one or more of a contiguous group of claims for the benefit of all, or wholly or partly outside of a contiguous group of claims for the benefit of all, not including the location work.

7. That the following persons were employed to perform the work and improvements described herein: Kent Dobbins, Don Stewart, Bill Chirgwin, Lee Wilson, Beth Wilson, Clark Mays, and others.


ENTERED IN COMPUTER

10/14/04 1288

8. That the work and improvements performed were: Removed ore by manual labor, pick & shovel from claims for processing. Grinding of ore done in rented ball mill. Processing done U-Tech table and some experimentation with electroplating. Areas where ore was re-claimed we reclaimed by hand. Graded all the existing roads accessing the claims & re-graded washed out areas. Continuing exploration.

9. Dated: Aug 5 2004 Signature: Kent Dobbins  
 SUBSCRIBED AND SWORN TO before me, a Notary Public, this 5th day of August, 2004

by Joe Kent Dobbins  
 Notary Public Susan Huppine, nee Dietz  
 MY COMMISSION EXPIRES 10-10-05




If the claims/sites have consecutive BLM numbers and are in the same Township, Range and Section, they may be listed as follows:

Claim/Site Name	Serial Number	Dkt/Pg or Record # of Orig Location Notice	TWN SHP	RNG	SEC(S)
Silver Bell #22	AMC 117968	DKT/Pg 674/74&75	26N	21W	31
Silver Bell #23	AMC 117969	DKT/Pg 674/76&77	26N	21W	31
Silver Bell #24	AMC 117970	DKT/Pg 674/78&79	26N	21W	31
Blue Bell #1	AMC 116235	DKT/Pg 672/953&954	26N	20W	31
Blue Bell #2	AMC 116236	DKT/Pg 672/955&956	26N	20W	31

BLM requires a \$5 nonrefundable service charge for each mining claim, mill site or tunnel site payable on or before December 30<sup>th</sup> (not the 31<sup>st</sup>). Mail to:

Bureau of Land Management  
 222 North Central Avenue  
 Phoenix, Arizona 85004-2203  
 602-417-9200  
 www.az.blm.gov

This form is for the purpose of complying with the laws of the United States Department of the Interior, Bureau of Land Management and the State of Arizona pertaining to assessment work and/or notice of intention to hold. 30 U.S.C. 28, 43 CFR 3833.2, ARS 27-208. Subject to Paperwork Reduction Act and Privacy Act statements available at the BLM AZ State Office. This form is not copyrighted. It may be reproduced without permission.



Return Document to:  
Kent Dobbins  
P.O. Box 1630  
Dolan Springs, AZ 86441  
Telephone: \_\_\_\_\_

A3850-1(NOV.2001)

No. of Claims: <u>1</u>	x \$5 = <u>5</u>
Receipt No.: _____	Check No.: _____
Init: <u>[Signature]</u>	
FOR BLM USE ONLY	

**AFFIDAVIT OF PERFORMANCE OF ANNUAL WORK.** Also fill in Items 1 through 9 and the reverse side of this document.

**NOTICE OF INTENTION TO HOLD.** I intend to hold the claims(s)/site(s) listed on the reverse side of this document for the calendar year 20\_\_\_\_. Also fill in Items 1 through 4 and Item 9.

Notices of Intention to Hold are for mill sites and tunnel sites or for mining claims when assessment work has not been done, regardless of whether the annual assessment has been suspended, deferred, or not yet accrued. The filing of a Notice of Intention to Hold shall not relieve the owner of complying with federal and state laws pertaining to the performance of annual assessment work. Notices of Intention to Hold for mill sites or tunnel sites need not be county recorded. For mining claims the form filed with the Bureau of Land Management (BLM) must be identical to the one that was or will be filed with the county.

Evidence of Annual Assessment Work or a Notice of Intention to Hold must be filed each calendar year following the calendar year in which the claim/site was located. **All claims listed on a single affidavit must be contiguous.**

1. State of Arizona, County of Mohave ss:
2. I, (Name) Kent Dobbins
3. Reside at (Address) P.O. Box 1630  
City Dolan Springs, County Mohave, State AZ Zip 86441

being duly sworn, deposes and says that he/she is a citizen of the United States, more than eighteen years of age, that all of the facts set forth in this affidavit/notice, subject to the provisions and penalties of 18 U.S.C. 1001 pertaining to the filing of false, fictitious, or fraudulent statements with the United States, are true and correct according to the best of my knowledge, information and belief.

4. Owner's name and address (If not shown in Items 1-3 above). Check here if this is a change of address.

5. That I am personally acquainted with the mining claim(s). The work and improvements were made by and at the expense of the owner(s) of said claim(s). Said contiguous group of claims, listed on the reverse side of this document, are situated in the Weaver Mining District, Mohave County, Arizona.

6. That between the dates starting at 12 o'clock noon on September 1, 2003 and ending at 12 o'clock noon on September 1, 2004 at least \$ 100.00 Dollars worth of work and improvements were done and performed upon said claim(s) or upon one or more of a contiguous group of claims for the benefit of all, or wholly or partly outside of a contiguous group of claims for the benefit of all, not including the location work.

7. That the following persons were employed to perform the work and improvements described herein: Kent Dobbins, Don Stewart, Bill Chirgwin, Lee Wilson, Beth Wilson, Jack Mays & others.

COMPUTER 10/14/04 [Signature]




8. That the work and improvements performed were: Removed ore by manual labor, pick & shovel from claims for processing. Grinding of ore done in rented ball mill. Processing done

1-Tech table & some experimentation with electroplating. Areas where ore was re -  
d we reclaimed by hand. Graded all the existing roads accessing the claims & re -  
ed washed out areas. Continuing exploration

9. Dated: aug 6, 2004 Signature: Kent Dobbins

SUBSCRIBED AND SWORN TO before me, a Notary Public, this 5th day of August 2004  
by Joe Kent Dobbins  
Notary Public Susan Duffine, nee Dietz  
MY COMMISSION EXPIRES 10-10-05



If the claims/sites have consecutive BLM numbers and are in the same Township, Range and Section(s), they may be listed as follows:

Claim/Site Name	Serial Number	Dkt/Pg or Record # of Orig Location Notice	TWN
			SHP RNG SEC(S)
Sample 1 - 10	A MC 19640 - 49	Dkt/Pg 1025/1-10 Recording #9106173-82	4N 20W 36
<u>Jumpin Jack #</u>	<u>AMC 356471</u>	<u>DKT/Pg 4174/7</u>	<u>26N 20&amp;21W 25&amp;30</u>

BLM requires a \$5 nonrefundable service charge for each mining claim, mill site or tunnel site payable on or before December 30<sup>th</sup> (not the 31<sup>st</sup>). Mail to:

Bureau of Land Management  
222 North Central Avenue  
Phoenix, Arizona 85004-2203  
602-417-9200  
www.az.blm.gov

This form is for the purpose of complying with the laws of the United States Department of the Interior, Bureau of Land Management and the State of Arizona pertaining to assessment work and/or notice of intention to hold. 30 U.S.C. 28, 43 CFR 3833.2, ARS 27-208. Subject to Paperwork Reduction Act and Privacy Act statements available at the BLM AZ State Office. This form is not copyrighted. It may be reproduced without permission.

PHOENIX, ARIZONA

2004 AUG 10 P 12:17

RECEIVED  
B.L.M. AZ STATE OFFICE

BLM Date Stamp

Return Document to:

William J. Chirgwin

P O. Box 1558

Dolan Springs, AZ 86441

Telephone: 928-767-3739

A3850-1(NOV.2001)

No. of Claims: 7 x \$5 = 35  
Receipt No.: \_\_\_\_\_ Check No.: \_\_\_\_\_  
Init: (TR)

FOR BLM USE ONLY

**AFFIDAVIT OF PERFORMANCE OF ANNUAL WORK.** Also fill in Items 1 through 9 and the reverse side of this document.

**NOTICE OF INTENTION TO HOLD.** I intend to hold the claims(s)/site(s) listed on the reverse side of this document for the calendar year 20\_\_\_\_. Also fill in Items 1 through 4 and Item 9.

Notices of Intention to Hold are for mill sites and tunnel sites or for mining claims when assessment work has not been done, regardless of whether the annual assessment has been suspended, deferred, or not yet accrued. The filing of a Notice of Intention to Hold shall not relieve the owner of complying with federal and state laws pertaining to the performance of annual assessment work. Notices of Intention to Hold for mill sites or tunnel sites need not be county recorded. For mining claims the form filed with the Bureau of Land Management (BLM) must be identical to the one that was or will be filed with the county.

Evidence of Annual Assessment Work or a Notice of Intention to Hold must be filed each calendar year following the calendar year in which the claim/site was located. **All claims listed on a single affidavit must be contiguous.**

1. State of Arizona, County of Mohave ss:  
2. I, (Name) William J. Chirgwin  
3. Reside at (Address) P. O. Box 1558  
City Dolan Springs, County Mohave, State AZ Zip 86441

being duly sworn, deposes and says that he/she is a citizen of the United States, more than eighteen years of age, that all of the facts set forth in this affidavit/notice, subject to the provisions and penalties of 18 U.S.C. 1001 pertaining to the filing of false, fictitious, or fraudulent statements with the United States, are true and correct according to the best of my knowledge, information and belief.

4. Owner's name and address (if not shown in Items 1-3 above). Check here if this is a change of address.

5. That I am personally acquainted with the mining claim(s). The work and improvements were made by and at the expense of the owner(s) of said claim(s). Said contiguous group of claims, listed on the reverse side of this document, are situated in the Weaver Mining District, Mohave County, Arizona.

6. That between the dates starting at 12 o'clock noon on September 1, 2003 and ending at 12 o'clock noon on September 1, 2004 at least \$ 700.00 Dollars worth of work and improvements were done and performed upon said claim(s) or upon one or more of a contiguous group of claims for the benefit of all, or wholly or partly outside of a contiguous group of claims for the benefit of all, not including the location work.

7. That the following persons were employed to perform the work and improvements described herein: Kent Dobbins, Don Stewart, Bill Chirgwin, Lee Wilson, Beth Wilson, Jack Mays, & others.

ENTERED IN COMPUTER

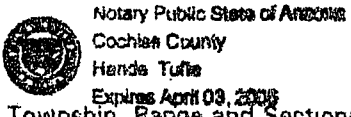
10/14/04 MCH

8. That the work and improvements ~~formed were~~ Removed ore by manual labor, pick, & shovel from claims for processing. Grinding of ore done in rented ball mill. Processing done U-Tech table & some experimentation with electroplating. Areas where ore was removed we reclaimed by hand. Graded all the existing roads accessing the claims & re-ired washed out areas. Continuing exploration.

9. Dated: \_\_\_\_\_ Signature: William J. Chirgum

SUBSCRIBED AND SWORN TO before me, a Notary Public, this 04 day of August, 2004

by Standa Tuffe William J. Chirgum  
 Notary Public Standa Tuffe  
 MY COMMISSION EXPIRES April 03, 2006




If the claims/sites have consecutive BLM numbers and are in the same Township, Range and Section(s), they may be listed as follows:

Claim/Site Name	Serial Number	Dkt/Pg or Record # of Orig Location Notice	TWN SHP	RNG	SEC(S)
Sample 1 - 10	A MC 19640 - 49	Dkt/Pg 1025/1-10 Recording #9106173-82	4N	20W	36
Tiger Bell #10	AMC 116264	DKT/ pg 673/11&12	26N	21W	24&25
Tiger Bell #11	AMC 116265	DKT/pg 673/13&14	26N	21W	24&25
Tiger Bell #12	AMC 116266	DKT/pg 673/15&16	26N	21W	24&25
Tiger Bell #13	AMC 116267	DKT/pg 673/17&18	26N	21W	24&25
Tiger Bell #14	AMC 116268	DKT/pg 673 19&20	26N	21W	24&25
Blue Bell #10	AMC 116244	DKT/pg 672/971&972	26N	20&21W	30
Blue Bell #11	AMC 116245	DKT/pg 672/973&974	26N	20&21W	30

BLM requires a \$5 nonrefundable service charge for each mining claim, mill site or tunnel site payable on or before December 30<sup>th</sup> (not the 31<sup>st</sup>). Mail to:

Bureau of Land Management  
 222 North Central Avenue  
 Phoenix, Arizona 85004-2203  
 602-417-9200  
 www.ez.blm.gov

This form is for the purpose of complying with the laws of the United States Department of the Interior, Bureau of Land Management and the State of Arizona pertaining to assessment work and/or notice of intention to hold. 30 U.S.C. 28, 43 CFR 3833.2, ARS 27-208. Subject to Paperwork Reduction Act and Privacy Act statements available at the BLM AZ State Office. This form is not copyrighted. It may be reproduced without permission.



Return Document to:  
Bethany R. Wilson  
P.O. Box 1770  
Dolan Springs, AZ 86441  
Telephone: 928-767-3873

A3850-1(NOV.2001)

No. of Claims: 10 x \$5 = 50  
Receipt No.: \_\_\_\_\_ Check No.: \_\_\_\_\_  
Init: JD  
FOR BLM USE ONLY

**AFFIDAVIT OF PERFORMANCE OF ANNUAL WORK.** Also fill in Items 1 through 9 and the reverse side of this document.

**NOTICE OF INTENTION TO HOLD.** I intend to hold the claims(s)/site(s) listed on the reverse side of this document for the calendar year 20\_\_\_\_. Also fill in Items 1 through 4 and Item 9.

Notices of Intention to Hold are for mill sites and tunnel sites or for mining claims when assessment work has not been done, regardless of whether the annual assessment has been suspended, deferred, or not yet accrued. The filing of a Notice of Intention to Hold shall not relieve the owner of complying with federal and state laws pertaining to the performance of annual assessment work. Notices of Intention to Hold for mill sites or tunnel sites need not be county recorded. For mining claims the form filed with the Bureau of Land Management (BLM) must be identical to the one that was or will be filed with the county.

Evidence of Annual Assessment Work or a Notice of Intention to Hold must be filed each calendar year following the calendar year in which the claim/site was located. **All claims listed on a single affidavit must be contiguous.**

1. State of Arizona, County of Mohave ss:
2. I, (Name) Bethany R. Wilson
3. Reside at (Address) P.O. Box 1770  
City Dolan Springs, County Mohave, State AZ Zip 86441

being duly sworn, deposes and says that he/she is a citizen of the United States, more than eighteen years of age, that all of the facts set forth in this affidavit/notice, subject to the provisions and penalties of 18 U.S.C. 1001 pertaining to the filing of false, fictitious, or fraudulent statements with the United States, are true and correct according to the best of my knowledge, information and belief.

4. Owner's name and address (If not shown in Items 1-3 above). Check here if this is a change of address.

5. That I am personally acquainted with the mining claim(s). The work and improvements were made by and at the expense of the owner(s) of said claim(s). Said contiguous group of claims, listed on the reverse side of this document, are situated in the Weaver Mining District, Mohave County, Arizona.

6. That between the dates starting at 12 o'clock noon on September 1, 2003 and ending at 12 o'clock noon on September 1, 2004 at least \$ 1,000.00 Dollars worth of work and improvements were done and performed upon said claim(s) or upon one or more of a contiguous group of claims for the benefit of all, or wholly or partly outside of a contiguous group of claims for the benefit of all, not including the location work.


7. That the following persons were employed to perform the work and improvements described herein: Kent Dobbins, Don Stewart, Bill Chirgwin, Lee Wilson, Beth Wilson, Jack Mays & others.

ENTERED IN  
10/14/04 MCH

8. That the work and improvements performed were: Removed ore by manual labor, pick & shovel from  
claims for processing. Grinding of ore done in rented ball mill. Processing done  
U-Tech table & some experimentation with electroplating. Areas where ore was re-  
vealed we reclaimed by hand. Graded all the existing roads accessing the claims & re-  
quired washed out areas. Continuing exploration.

9. Dated: 8-5-04 Signature: Bethany R. Wilson

SUBSCRIBED AND SWORN TO before me, a Notary Public, this 5<sup>th</sup> day of August, 2004  
 by Bethany Rae Wilson  
 Notary Public Susan Hupfner nee Dietz  
 MY COMMISSION EXPIRES 10-10-05



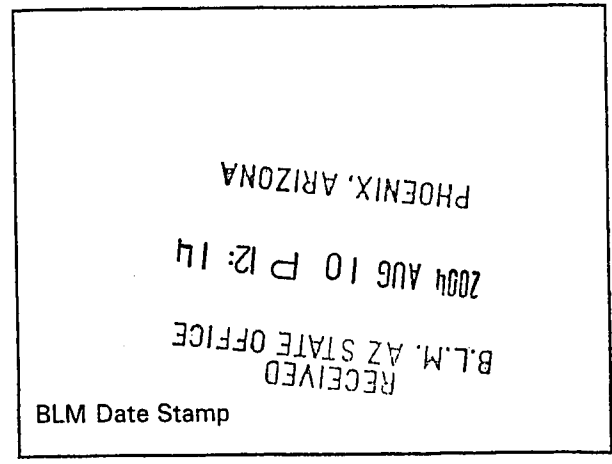
If the claims/sites have consecutive BLM numbers and are in the same Township, Range and Section(s), they may be listed as follows:

Sample 1 - 10	A MC 19640 - 49	Dkt/Pg 1025/1-10 Recording #9106173-82	4N 20W 36
<u>Claim/Site Name</u>	<u>Serial Number</u>	<u>Dkt/Pg or Record # of Orig Location Notice</u>	<u>TWN SHP RNG SEC(S)</u>
<u>Gold Bell #13</u>	<u>AMC 117919</u>	<u>DKT/Pg 674/26&amp;27</u>	<u>25&amp;26N 20&amp;21W 6&amp;31</u>
<u>Gold Bell #14</u>	<u>AMC 117920</u>	<u>DKT/Pg 674/28&amp;29</u>	<u>25&amp;26N 20&amp;21W 6&amp;31</u>
<u>Gold Bell #15</u>	<u>AMC 117921</u>	<u>DKT/Pg 674/30&amp;31</u>	<u>25&amp;26N 20&amp;21W 6&amp;31</u>
<u>Gold Bell #16</u>	<u>AMC 117922</u>	<u>DKT/Pg 674/32&amp;33</u>	<u>25&amp;26N 20&amp;21W 6&amp;31</u>
<u>Gold Bell #30</u>	<u>AMC 117936</u>	<u>DKT/Pg 674/60&amp;61</u>	<u>25&amp;26N 20&amp;21W 6&amp;31</u>
<u>Gold Bell #31</u>	<u>AMC 117937</u>	<u>DKT/Pg 674/62&amp;63</u>	<u>25&amp;26N 20&amp;21W 6&amp;31</u>
<u>Gold Bell #32</u>	<u>AMC 117938</u>	<u>DKT/Pg 674/64&amp;65</u>	<u>25&amp;26N 20&amp;21W 6&amp;31</u>
<u>Tinker Bell #1</u>	<u>AMC 117939</u>	<u>DKT/Pg 673/815&amp;816</u>	<u>26N 20W 31</u>
<u>Tinker Bell #2</u>	<u>AMC 117940</u>	<u>DKT/Pg 673/817&amp;818</u>	<u>26N 20W 31</u>
<u>Tinker Bell #3</u>	<u>AMC 117941</u>	<u>DKT/Pg 673/819&amp;820</u>	<u>26N 20W 31</u>

BLM requires a \$5 nonrefundable service charge for each mining claim, mill site or tunnel site payable on or before December 30<sup>th</sup> (not the 31<sup>st</sup>). Mail to:

Bureau of Land Management  
 222 North Central Avenue  
 Phoenix, Arizona 85004-2203  
 602-417-9200  
 www.az.blm.gov

This form is for the purpose of complying with the laws of the United States Department of the Interior, Bureau of Land Management and the State of Arizona pertaining to assessment work and/or notice of intention to hold. 30 U.S.C. 28, 43 CFR 3833.2, ARS 27-208. Subject to Paperwork Reduction Act and Privacy Act statements available at the BLM AZ State Office. This form is not copyrighted. It may be reproduced without permission.



Return Document to:  
Brendan Galyean  
230 Whitetail Drive  
Walnut Shade, MO 65771  
Telephone: \_\_\_\_\_

A3850-1(NOV.2001)

No. of Claims: 9 x \$5 = 45  
Receipt No.: \_\_\_\_\_ Check No.: \_\_\_\_\_  
Init: (Signature)  
FOR BLM USE ONLY

**AFFIDAVIT OF PERFORMANCE OF ANNUAL WORK.** Also fill in Items 1 through 9 and the reverse side of this document.

**NOTICE OF INTENTION TO HOLD.** I intend to hold the claims(s)/site(s) listed on the reverse side of this document for the calendar year 20\_\_\_\_. Also fill in Items 1 through 4 and Item 9.

Notices of Intention to Hold are for mill sites and tunnel sites or for mining claims when assessment work has not been done, regardless of whether the annual assessment has been suspended, deferred, or not yet accrued. The filing of a Notice of Intention to Hold shall not relieve the owner of complying with federal and state laws pertaining to the performance of annual assessment work. Notices of Intention to Hold for mill sites or tunnel sites need not be county recorded. For mining claims the form filed with the Bureau of Land Management (BLM) must be identical to the one that was or will be filed with the county.

Evidence of Annual Assessment Work or a Notice of Intention to Hold must be filed each calendar year following the calendar year in which the claim/site was located. **All claims listed on a single affidavit must be contiguous.**

- 1. State of Arizona, County of Mohave
- 2. I, (Name) Brendan Galyean ss:
- 3. Reside at (Address) 230 Whitetail Drive  
City Walnut Shade, County \_\_\_\_\_, State MO Zip 65771

being duly sworn, deposes and says that he/she is a citizen of the United States, more than eighteen years of age, that all of the facts set forth in this affidavit/notice, subject to the provisions and penalties of 18 U.S.C. 1001 pertaining to the filing of false, fictitious, or fraudulent statements with the United States, are true and correct according to the best of my knowledge, information and belief.

4. Owner's name and address (If not shown in Items 1-3 above). **Check here if this is a change of address.**

5. That I am personally acquainted with the mining claim(s). The work and improvements were made by and at the expense of the owner(s) of said claim(s). Said contiguous group of claims, listed on the reverse side of this document, are situated in the Weaver Mining District, Mohave County, Arizona.

6. That between the dates starting at 12 o'clock noon on September 1, 2003 and ending at 12 o'clock noon on September 1, 2004 at least \$ 900.00 Dollars worth of work and improvements were done and performed upon said claim(s) or upon one or more of a contiguous group of claims for the benefit of all, or wholly or partly outside of a contiguous group of claims for the benefit of all, not including the location work.

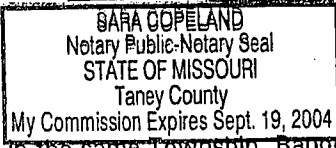
7. That the following persons were employed to perform the work and improvements described herein: Kent Dobbins, Don Stewart, Bill Chirgwin, Lee Wilson, Beth Wilson, Jack Mays, & others.

RECORDED IN COPY  
10/14/04 MCH

8. That the work and improvements performed were: Removed ore by manual labor, pick & shovel from claims for processing. Grinding of ore done in rented ball mill. Processing done U-Tech table & some experimentation with electroplating. Areas where ore was re-  
ed we reclaimed by hand. Graded all the existing roads accessing the claims & re-  
red washed out areas. Continuing exploration.

9. Dated: 7-29-04 Signature: Brendan Dalgan  
 SUBSCRIBED AND SWORN TO before me, a Notary Public, this 29 day of July, 2004

by [Signature]  
 Notary Public  
 MY COMMISSION EXPIRES 9-19-04



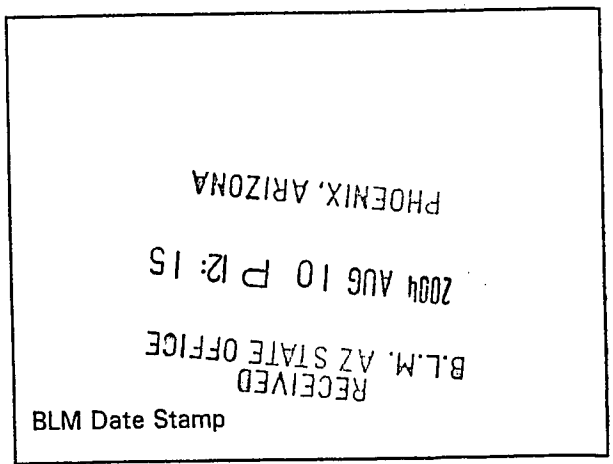
If the claims/sites have consecutive BLM numbers and are in the same Township, Range and Section(s), they may be listed as follows:

Claim/Site Name	Serial Number	Dkt/Pg or Record # of Orig Location Notice	TWN SHP	RNG	SEC(S)
Sample 1 - 10	A MC 19640 - 49	Dkt/Pg 1025/1-10 Recording #9106173-82	4N	20W	36
<u>Blue Bell #3</u>	<u>AMC 116237</u>	<u>DKT/Pg 672/957&amp;958</u>	<u>26N</u>	<u>20W</u>	<u>30</u>
<u>Blue Bell #4</u>	<u>AMC 116238</u>	<u>DKT/Pg 672/959&amp;960</u>	<u>26N</u>	<u>20W</u>	<u>30</u>
<u>Blue Bell #5</u>	<u>AMC 116239</u>	<u>DKT/Pg 672/961&amp;962</u>	<u>26N</u>	<u>20W</u>	<u>30</u>
<u>Blue Bell #6</u>	<u>AMC 116240</u>	<u>DKT/Pg 672/963&amp;964</u>	<u>26N</u>	<u>20W</u>	<u>30</u>
<u>Blue Bell #7</u>	<u>AMC 116241</u>	<u>DKT/Pg 672/965&amp;966</u>	<u>26N</u>	<u>20W</u>	<u>30</u>
<u>Blue Bell #8</u>	<u>AMC 116242</u>	<u>DKT/Pg 672/967&amp;968</u>	<u>26N</u>	<u>20W</u>	<u>30</u>
<u>Jumpin Jack #8</u>	<u>AMC 107674</u>	<u>DKT/Pg 644/106&amp;107</u>	<u>26N</u>	<u>20&amp;21W</u>	<u>30</u>
<u>Jumpin Jack #9</u>	<u>AMC 107675</u>	<u>DKT/Pg 644/108&amp;109</u>	<u>26N</u>	<u>20&amp;21W</u>	<u>30</u>
<u>Jumpin Jack #10</u>	<u>AMC 107676</u>	<u>DKT/Pg 644/110&amp;111</u>	<u>26N</u>	<u>20&amp;21W</u>	<u>30</u>

BLM requires a \$5 nonrefundable service charge for each mining claim, mill site or tunnel site payable on or before December 30<sup>th</sup> (not the 31<sup>st</sup>). Mail to:

Bureau of Land Management  
 222 North Central Avenue  
 Phoenix, Arizona 85004-2203  
 602-417-9200  
 www.az.blm.gov

This form is for the purpose of complying with the laws of the United States Department of the Interior, Bureau of Land Management and the State of Arizona pertaining to assessment work and/or notice of intention to hold. 30 U.S.C. 28, 43 CFR 3833.2, ARS 27-208. Subject to Paperwork Reduction Act and Privacy Act statements available at the BLM AZ State Office. This form is not copyrighted. It may be reproduced without permission.



Return Document to:  
Craig Dobbins  
603 W. Kingsley  
Springfield, MO 65807  
Telephone: \_\_\_\_\_

A3850-1(NOV.2001)

No. of Claims:	<u>10</u>	x \$5 =	<u>50</u>
Receipt No.:	_____	Check No.:	_____
Init:	<u>CR</u>		
FOR BLM USE ONLY			

**AFFIDAVIT OF PERFORMANCE OF ANNUAL WORK.** Also fill in Items 1 through 9 and the reverse side of this document.

**NOTICE OF INTENTION TO HOLD.** I intend to hold the claims(s)/site(s) listed on the reverse side of this document for the calendar year 20\_\_\_\_. Also fill in Items 1 through 4 and Item 9.

Notices of Intention to Hold are for mill sites and tunnel sites or for mining claims when assessment work has not been done, regardless of whether the annual assessment has been suspended, deferred, or not yet accrued. The filing of a Notice of Intention to Hold shall not relieve the owner of complying with federal and state laws pertaining to the performance of annual assessment work. Notices of Intention to Hold for mill sites or tunnel sites need not be county recorded. For mining claims the form filed with the Bureau of Land Management (BLM) must be identical to the one that was or will be filed with the county.

Evidence of Annual Assessment Work or a Notice of Intention to Hold must be filed each calendar year following the calendar year in which the claim/site was located. **All claims listed on a single affidavit must be contiguous.**

1. State of Arizona, County of Mohave
2. I, (Name) Craig Dobbins ss:
3. Reside at (Address) 603 W. Kingsley  
City: Springfield, County \_\_\_\_\_, State MO Zip 65807

being duly sworn, deposes and says that he/she is a citizen of the United States, more than eighteen years of age, that all of the facts set forth in this affidavit/notice, subject to the provisions and penalties of 18 U.S.C. 1001 pertaining to the filing of false, fictitious, or fraudulent statements with the United States, are true and correct according to the best of my knowledge, information and belief.

4. Owner's name and address (if not shown in Items 1-3 above). Check here if this is a change of address.

5. That I am personally acquainted with the mining claim(s). The work and improvements were made by and at the expense of the owner(s) of said claim(s). Said contiguous group of claims, listed on the reverse side of this document, are situated in the Weaver Mining District, Mohave County, Arizona.

6. That between the dates starting at 12 o'clock noon on September 1, 2003 and ending at 12 o'clock noon on September 1, 2004 at least \$ 1,000.00 Dollars worth of work and improvements were done and performed upon said claim(s) or upon one or more of a contiguous group of claims for the benefit of all, or wholly or partly outside of a contiguous group of claims for the benefit of all, not including the location work.

7. That the following persons were employed to perform the work and improvements described herein: Kent Dobbins, Don Stewart, Bill Chirgwin, Lee Wilson, Beth Wilson, Jack Mays & others

ENTERED  
MINING MA



8. That the work and improvements performed were: Removed ore by manual labor, pick & shovel from claims for processing. Grinding of ore done in rented ball mill. Processing done U-Tech table & some experimentation with electroplating. Areas where ore was re-ved we reclaimed by hand. Graded all existing roads accessing the claims & repaired shed out areas. Continuing exploration.

9. Dated: 8-2-04 Signature: [Signature]

SUBSCRIBED AND SWORN TO before me, a Notary Public, this 02 day of August, 2004  
 by Cortney L. Haller-Freeman  
 Notary Public Cortney L. Haller-Freeman  
 MY COMMISSION EXPIRES 4/9/08



CORTNEY L. HALLER-FREEMAN  
 Christian County  
 My Commission Expires April 9, 2008

If the claims/sites have consecutive BLM numbers and are in the same Township, Range and Section(s), they may be listed as follows:

Claim/Site Name	Serial Number	Dkt/Pg or Record # of Orig Location Notice	TWN SHP	RNG	SEC(S)
Sample 1 - 10	A MC 19640 - 49	Dkt/Pg 1025/1-10 Recording #9106173-82	4N	20W	36
<u>Gold Bell #3</u>	<u>AMC 117909</u>	<u>DKT/Pg 674/6&amp;7</u>	<u>25&amp;26N</u>	<u>20&amp;21W</u>	<u>26&amp;35</u>
<u>Gold Bell #4</u>	<u>AMC 117910</u>	<u>DKT/Pg 674/8&amp;9</u>	<u>25&amp;26N</u>	<u>20&amp;21W</u>	<u>26&amp;35</u>
<u>Gold Bell #19</u>	<u>AMC 117925</u>	<u>DKT/Pg 674/38&amp;39</u>	<u>25&amp;26N</u>	<u>20&amp;21W</u>	<u>26&amp;35</u>
<u>Gold Bell #20</u>	<u>AMC 117926</u>	<u>DKT/Pg 674/40&amp;41</u>	<u>25&amp;26N</u>	<u>20&amp;21W</u>	<u>26&amp;35</u>
<u>Gold Bell #21</u>	<u>AMC 117927</u>	<u>DKT/Pg 674/42&amp;43</u>	<u>25&amp;26N</u>	<u>20&amp;21W</u>	<u>26&amp;35</u>
<u>Silver Bell #13</u>	<u>AMC 117959</u>	<u>DKT/Pg 673/987&amp;988</u>	<u>26N</u>	<u>21W</u>	<u>25&amp;26</u>
<u>Silver Bell #14</u>	<u>AMC 117960</u>	<u>DKT/Pg 673/989&amp;990</u>	<u>26N</u>	<u>21W</u>	<u>25&amp;26</u>
<u>Silver Bell #15</u>	<u>AMC 117961</u>	<u>DKT/Pg 673/991&amp;992</u>	<u>26N</u>	<u>21W</u>	<u>25&amp;26</u>
<u>Silver Bell #16</u>	<u>AMC 117962</u>	<u>DKT/Pg 673/993&amp;994</u>	<u>26N</u>	<u>21W</u>	<u>25&amp;26</u>
<u>Tiger Bell #4</u>	<u>AMC 116258</u>	<u>DKT/Pg 672/999&amp;1000</u>	<u>26N</u>	<u>21W</u>	<u>25</u>

BLM requires a \$5 nonrefundable service charge for each mining claim, mill site or tunnel site payable on or before December 30<sup>th</sup> (not the 31<sup>st</sup>). Mail to:

Bureau of Land Management  
 222 North Central Avenue  
 Phoenix, Arizona 85004-2203  
 602-417-9200  
 www.az.blm.gov

This form is for the purpose of complying with the laws of the United States Department of the Interior, Bureau of Land Management and the State of Arizona pertaining to assessment work and/or notice of intention to hold. 30 U.S.C. 28, 43 CFR 3833.2, ARS 27-208. Subject to Paperwork Reduction Act and Privacy Act statements available at the BLM AZ State Office. This form is not copyrighted. It may be reproduced without permission.

PHOENIX, ARIZONA

2004 AUG 10 P 12:16

RECEIVED

B.L.M. AZ STATE OFFICE

BLM Date Stamp

A3850-1(NOV.2001)

Return Document to:  
Tasha Inmon  
2807 N. Farm Road 81  
Willard, MO 65781  
Telephone: \_\_\_\_\_

No. of Claims: 5 x \$5 = 25  
Receipt No.: \_\_\_\_\_ Check No.: \_\_\_\_\_  
Init: (Signature)  
FOR BLM USE ONLY

**AFFIDAVIT OF PERFORMANCE OF ANNUAL WORK.** Also fill in Items 1 through 9 and the reverse side of this document.

**NOTICE OF INTENTION TO HOLD.** I intend to hold the claims(s)/site(s) listed on the reverse side of this document for the calendar year 20\_\_\_\_. Also fill in Items 1 through 4 and Item 9.

Notices of Intention to Hold are for mill sites and tunnel sites or for mining claims when assessment work has not been done, regardless of whether the annual assessment has been suspended, deferred, or not yet accrued. The filing of a Notice of Intention to Hold shall not relieve the owner of complying with federal and state laws pertaining to the performance of annual assessment work. Notices of Intention to Hold for mill sites or tunnel sites need not be county recorded. For mining claims the form filed with the Bureau of Land Management (BLM) must be identical to the one that was or will be filed with the county.

Evidence of Annual Assessment Work or a Notice of Intention to Hold must be filed each calendar year following the calendar year in which the claim/site was located. **All claims listed on a single affidavit must be contiguous.**

- 1. State of Arizona, County of Mohave ss:
- 2. I, (Name) Tasha Inmon
- 3. Reside at (Address) 2807 N. Farm Rd. 81  
City Willard, County \_\_\_\_\_, State MO Zip 65781

being duly sworn, deposes and says that he/she is a citizen of the United States, more than eighteen years of age, that all of the facts set forth in this affidavit/notice, subject to the provisions and penalties of 18 U.S.C. 1001 pertaining to the filing of false, fictitious, or fraudulent statements with the United States, are true and correct according to the best of my knowledge, information and belief.

4. Owner's name and address (If not shown in Items 1-3 above). Check here if this is a change of address.

5. That I am personally acquainted with the mining claim(s). The work and improvements were made by and at the expense of the owner(s) of said claim(s). Said contiguous group of claims, listed on the reverse side of this document, are situated in the Weaver Mining District, Mohave County, Arizona.

6. That between the dates starting at 12 o'clock noon on September 1, 2003 and ending at 12 o'clock noon on September 1, 2004 at least \$ 500.00 Dollars worth of work and improvements were done and performed upon said claim(s) or upon one or more of a contiguous group of claims for the benefit of all, or wholly or partly outside of a contiguous group of claims for the benefit of all, not including the location work.

7. That the following persons were employed to perform the work and improvements described herein: Kent Dobbins, Don Stewart, Bill Chirgwin, Lee Wilson, Beth Wilson, Jack Mays & others.

ENTERED  
10/14/04

8. That the work and improvements performed were: Removed ore by manual labor, pick & shovel from claims for processing. Grinding of ore done in rented ball mill. Processing done U-Tech table & some experimentation with electroplating. Areas where ore was re-ed we reclaimed by hand. Graded all the existing roads accessing the claims & re-red washed out areas. Continuing exploration.

9. Dated: 8.2.04 Signature: [Signature]

SUBSCRIBED AND SWORN TO before me, a Notary Public, this 2 day of August, 2004

by Cortney L. Haller-Freeman  
 Notary Public Cortney L. Haller-Freeman  
 MY COMMISSION EXPIRES 4/9/08



CORTNEY L. HALLER-FREEMAN  
 Christian County  
 My Commission Expires

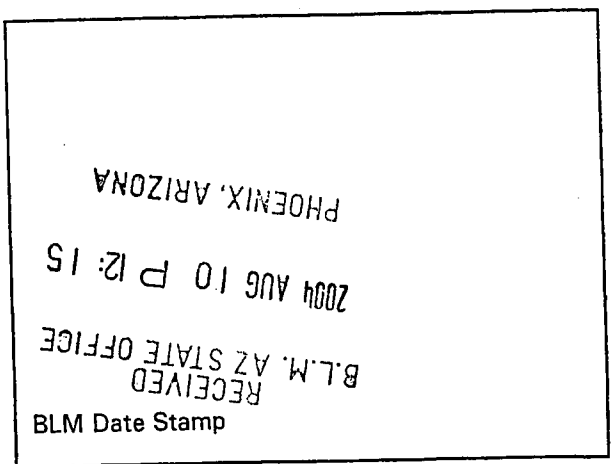
If the claims/sites have consecutive BLM numbers and are in the same of Township, Range and Section(s), they may be listed as follows:

Claim/Site Name	Serial Number	Dkt/Pg or Record # of Orig Location Notice	TWN SHP	RNG	SEC(S)
Sample 1 - 10	A MC 19640 - 49	Dkt/Pg 1025/1-10 Recording #9106173-82	4N	20W	36
<u>Tiger Bell #2</u>	<u>AMC 116256</u>	<u>DKT/Pg 672/995&amp;996</u>	<u>26N</u>	<u>20&amp;21W</u>	<u>25</u>
<u>Tiger Bell #3</u>	<u>AMC 116257</u>	<u>DKT/Pg 672/997&amp;998</u>	<u>26N</u>	<u>20&amp;21W</u>	<u>25</u>
<u>Tiger Bell #5</u>	<u>AMC 116259</u>	<u>DKT/Pg 673/1&amp;2</u>	<u>26N</u>	<u>20&amp;21W</u>	<u>25</u>
<u>Tiger Bell #6</u>	<u>AMC 116260</u>	<u>DKT/Pg 673/3&amp;4</u>	<u>26N</u>	<u>20&amp;21W</u>	<u>25</u>
<u>Tiger Bell #7</u>	<u>AMC 116261</u>	<u>DKT/Pg 673/5&amp;6</u>	<u>26N</u>	<u>20&amp;21W</u>	<u>25</u>

BLM requires a \$5 nonrefundable service charge for each mining claim, mill site or tunnel site payable on or before December 30<sup>th</sup> (not the 31<sup>st</sup>). Mail to:

Bureau of Land Management  
 222 North Central Avenue  
 Phoenix, Arizona 85004-2203  
 602-417-9200  
 www.az.blm.gov

This form is for the purpose of complying with the laws of the United States Department of the Interior, Bureau of Land Management and the State of Arizona pertaining to assessment work and/or notice of intention to hold. 30 U.S.C. 28, 43 CFR 3833.2, ARS 27-208. Subject to Paperwork Reduction Act and Privacy Act statements available at the BLM AZ State Office. This form is not copyrighted. It may be reproduced without permission.



Return Document to:  
Lee Wilson  
P.O. Box 1770  
Dolan Springs, AZ 86441  
Telephone: 928-767-3873

A3850-1(NOV.2001)

No. of Claims: 5 x \$5 = 25  
Receipt No.: \_\_\_\_\_ Check No.: \_\_\_\_\_  
Init: JD

FOR BLM USE ONLY

**AFFIDAVIT OF PERFORMANCE OF ANNUAL WORK.** Also fill in Items 1 through 9 and the reverse side of this document.

**NOTICE OF INTENTION TO HOLD.** I intend to hold the claims(s)/site(s) listed on the reverse side of this document for the calendar year 20\_\_\_\_. Also fill in Items 1 through 4 and Item 9.

Notices of Intention to Hold are for mill sites and tunnel sites or for mining claims when assessment work has not been done, regardless of whether the annual assessment has been suspended, deferred, or not yet accrued. The filing of a Notice of Intention to Hold shall not relieve the owner of complying with federal and state laws pertaining to the performance of annual assessment work. Notices of Intention to Hold for mill sites or tunnel sites need not be county recorded. For mining claims the form filed with the Bureau of Land Management (BLM) must be identical to the one that was or will be filed with the county.

Evidence of Annual Assessment Work or a Notice of Intention to Hold must be filed each calendar year following the calendar year in which the claim/site was located. **All claims listed on a single affidavit must be contiguous.**

1. State of Arizona, County of Mohave
2. I, (Name) Lee Wilson ss:
3. Reside at (Address) P.O. Box 1770  
City Dolan Springs, County Mohave, State AZ Zip 86441

being duly sworn, deposes and says that he/she is a citizen of the United States, more than eighteen years of age, that all of the facts set forth in this affidavit/notice, subject to the provisions and penalties of 18 U.S.C. 1001 pertaining to the filing of false, fictitious, or fraudulent statements with the United States, are true and correct according to the best of my knowledge, information and belief.

4. Owner's name and address (If not shown in Items 1-3 above). Check here if this is a change of address.

5. That I am personally acquainted with the mining claim(s). The work and improvements were made by and at the expense of the owner(s) of said claim(s). Said contiguous group of claims, listed on the reverse side of this document, are situated in the Weaver Mining District, Mohave County, Arizona.

6. That between the dates starting at 12 o'clock noon on September 1, 2003 and ending at 12 o'clock noon on September 1, 2004 at least \$ 500.00 Dollars worth of work and improvements were done and performed upon said claim(s) or upon one or more of a contiguous group of claims for the benefit of all, or wholly or partly outside of a contiguous group of claims for the benefit of all, not including the location work.

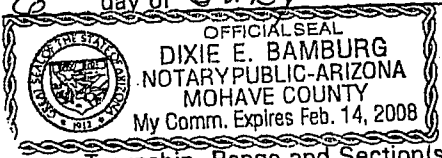
7. That the following persons were employed to perform the work and improvements described herein: Kent Dobbins Don Stewart, Bill Chirgwin, Lee Wilson, Beth Wilson, Jack Mays & others.

10/14/04 MMT PUTER

8. That the work and improvements performed were: Removed ore by manual labor, pick & shovel from the claims for processing. Grinding of ore done in rented ball mill. Processing done on U-Tech table and some experimentation with electroplating. Areas where ore was removed we reclaimed by hand. Graded all the existing roads accessing the claims & repaired washed out areas. Continuing exploration.

9. Dated: 7/6/2004 Signature: [Signature]

SUBSCRIBED AND SWORN TO before me, a Notary Public, this 6<sup>th</sup> day of JULY, 2004  
 by Dixie E. Bamburg  
 Notary Public MoHAVE County, AZ  
 MY COMMISSION EXPIRES 2/14/2008



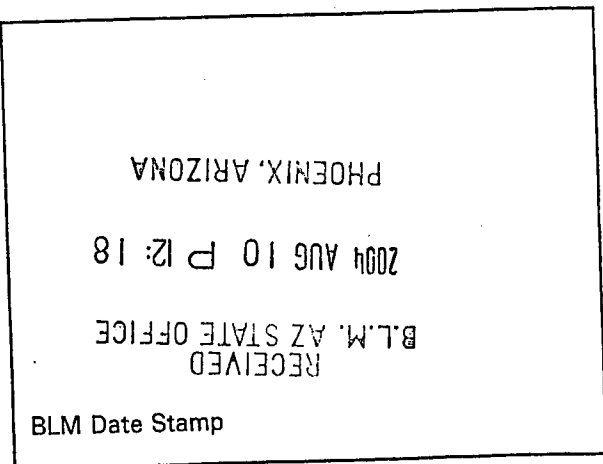
If the claims/sites have consecutive BLM numbers and are in the same Township, Range and Section(s), they may be listed as follows:

Claim/Site Name	Serial Number	Dkt/Pg or Record # of Orig Location Notice	TWN SHP	RNG	SEC(S)
Sample 1 - 10	A MC 19640 - 49	Dkt/Pg 1025/1-10 Recording #9106173-82	4N	20W	36
Tinker Bell #4	AMC 117942	DKT/Pg 673/821&822	26N	20W	31
Tinker Bell #5	AMC 117943	DKT/Pg 673/823&824	26N	20W	31
Tinker Bell #6	AMC 117944	DKT/Pg 673/825&826	26N	20W	31
Tinker Bell #7	AMC 117945	DKT/Pg 673/827&828	26N	20W	31
Tinker Bell #8	AMC 117946	DKT/Pg 673/829&830	26N	20W	31

BLM requires a \$5 nonrefundable service charge for each mining claim, mill site or tunnel site payable on or before December 30<sup>th</sup> (not the 31<sup>st</sup>). Mail to:

Bureau of Land Management  
 222 North Central Avenue  
 Phoenix, Arizona 85004-2203  
 602-417-9200  
 www.az.blm.gov

This form is for the purpose of complying with the laws of the United States Department of the Interior, Bureau of Land Management and the State of Arizona pertaining to assessment work and/or notice of intention to hold. 30 U.S.C. 28, 43 CFR 3833.2, ARS 27-208. Subject to Paperwork Reduction Act and Privacy Act statements available at the BLM AZ State Office. This form is not copyrighted. It may be reproduced without permission.



**United States Department of the Interior**  
**Bureau of Land Management**  
 BUSINESS & SUPPORT SVCS DIV  
 222 N CENTRAL AVE  
 PHOENIX, AZ 85004 -2203  
 Phone: (602) 417-9200

Receipt	
No:	925252

<b>Transaction #:</b> 959412
<b>Date of Transaction:</b> 08/10/2004
<b>CUSTOMER:</b> KENT DOBBINS PO BOX 1630 DOLAN SPRINGS,AZ 86441

LINE #	QTY	DESCRIPTION	REMARKS	UNIT PRICE	TOTAL
1	1.00	LOCATABLE MINERALS / MINING CLAIMS-NOT NEW-UNADJUD,ONE AUTH NO. ONLY / MINING CLAIM MONEY RECEIVED (455) CASES: AMC116264/\$260.00	POL 2004 - 52	- n/a -	260.00
<b>TOTAL:</b>					<b>\$260.00</b>

PAYMENT INFORMATION			
1	AMOUNT:	\$260.00	POSTMARKED: N/A
	TYPE:	CASH	RECEIVED: 08/10/2004
	NAME:	DOBBINS, KENT PO BOX 1630 DOLAN SPRINGS AZ 86441	

REMARKS

This receipt was generated by the automated BLM Collections and Billing System and is a paper representation of a portion of the official electronic record contained therein.

UNITED STATES  
DEPARTMENT OF THE INTERIOR  
BUREAU OF LAND MANAGEMENT

MAINTENANCE FEE WAIVER CERTIFICATION

AMC 116255

544

FORM APPROVED  
OMB NO. 1004-0114  
Expires: November 30, 2003

SEE INSTRUCTIONS ON NEXT PAGE

AMC 117907

AMC 117939

1. This small miner waiver is filed for the assessment year beginning at noon on September 1, 2004 and ending at noon on September 1, 2005.
2. The undersigned and all related parties owned ten or fewer mining claims, mill, or tunnel sites located and maintained on Federal lands in the United States of America on September 1, 2004.
3. The undersigned have performed the assessment work **required by law** for each mining claim listed **prior to filing this waiver** and understand that by filing this form; an affidavit of assessment work **must** be recorded by the December 30th following the filing of this waiver.
4. The undersigned understand that if the assessment work obligation has not yet come due under 30 U.S.C. 28 (for those claims in their first assessment year only); a notice of intent to hold reciting this condition **must** be recorded by the December 30th following the filing of this waiver.
5. The undersigned understand that mill and tunnel sites may also be listed upon this waiver and be waived from payment of the maintenance fee; and that a notice of intent to hold for these sites is required to be recorded by the December 30th immediately following the filing of this waiver.
6. The undersigned understand and acknowledge that pursuant to 43 U.S.C. 1212 and 18 U.S.C. 1001; the filing or recording of a false, fictitious, or fraudulent document with the Bureau of Land Management may result in a fine of up to \$250,000, a prison term not to exceed five years, or both.
7. The mining claims, mill or tunnel sites for which this waiver from payment of the maintenance fees is requested are:

CLAIM OR SITE NAME	BLM RECORDATION SERIAL NUMBER
1. Gold Bell #3	117909
2. Gold Bell #4	117910
3. Gold Bell #19	117925
4. Gold Bell #20	117926
5. Gold Bell #21	117927
6. Silver Bell #13	117959
7. Silver Bell #14	117960
8. Silver Bell #15	117961
9. Silver Bell #16	117962
10. Tiger Bell #4	116258

The owner(s) (claimants) of the above mining claims and sites are:

Craig Dobbins

(Owner's Name - Please Print)

603 W. Kingsley

(Street or P.O. Box)

Springfield


MO

65807

(City)

(State)

(Zip Code)



(Owner's Signature)

(Owner's Name - Please Print)

(Street or P.O. Box)

(City)

(State)

(Zip Code)

(Owner's Signature)

(Owner's Name - Please Print)

(Street or P.O. Box)

(City)

(State)

(Zip Code)

(Owner's Signature)

ENTERED IN C

10/14/04 MCH

(Owner's Name - Please Print)	(Owner's Signature)		
(Street or P.O. Box)	(City)	(State)	(Zip Code)
(Owner's Name - Please Print)	(Owner's Signature)		
(Street or P.O. Box)	(City)	(State)	(Zip Code)
(Owner's Name - Please Print)	(Owner's Signature)		
(Street or P.O. Box)	(City)	(State)	(Zip Code)
(Owner's Name - Please Print)	(Owner's Signature)		
(Street or P.O. Box)	(City)	(State)	(Zip Code)

**INSTRUCTIONS**

- |  |   |
|--|---|
| <ol style="list-style-type: none"> <li>1. This certification is made under the provisions of § 1744 of Title 43 and § 28-28k of Title 30 of the United States Code; and the regulations thereunder (43 CFR Part 3830).</li> <li>2. The claimant(s) <b>must</b> fill in the dates in paragraph 1 for the beginning and ending of the assessment year for which this waiver is sought.</li> <li>3. The claimant(s) <b>must</b> fill in the date in paragraph 2 for the beginning of the assessment year for which this waiver is sought.</li> <li>4. All claim and site names and Bureau of Land Management (BLM) serial numbers <b>must</b> be listed for the mining claims, mill sites, and tunnel sites for which the waiver is sought.</li> <li>5. All owners of the mining claims, mill sites, and tunnel sites and their addresses <b>must</b> be given.</li> <li>6. This waiver form <b>must</b> be signed by all the claimants or their designated agent, in original form. If an agent is designated, a notarized designation of agent, signed by all of the claimants with proper address given, <b>must</b> be submitted with this waiver.</li> </ol> | <ol style="list-style-type: none"> <li>7. This form <b>must</b> be filed no later than September 1st for the upcoming assessment year in the BLM State Office where the mining claims or sites are recorded, or the waiver cannot be granted by the BLM. (Example: to obtain a waiver for the assessment year 2000, which begins at noon on September 1, 1999, you <b>must</b> qualify for and file for a waiver no later than September 1, 1999 in the proper BLM State Office).</li> <li>8. For all mining claims which require assessment work, you <b>must</b> record an affidavit of labor on or before the December 30th immediately following the filing of this waiver. For all other mining claims or sites waived, you <b>must</b> record a notice of intent to hold on or before the December 30th immediately following the filing of this waiver.</li> <li>9. Mill and tunnel sites may also be listed upon this waiver and be waived from payment of the maintenance fee. A notice of intent to hold for these sites is required to be filed by the December 30th following the filing of this waiver.</li> </ol> |
|--|---|

**NOTICE/BURDEN HOURS STATEMENT**

The Privacy Act of 1974 and the regulations in 43 CFR 2.48(d) provide that you be furnished the following information in connection with the information required by this certification of waiver from rental fees.

**AUTHORITY:** 30 U.S.C. 28-28k; 43 U.S.C. 1201, 1457, 1740, and 1744; and 43 CFR 3830.

**PRINCIPLE PURPOSE:** This information is to be used to verify that the owner(s) (claimants) of a mining claim has complied with 30 U.S.C. 28f and is entitled to perform assessment work in lieu of paying the maintenance fee for the mining claims listed on this form.

**ROUTINE USE:** (1) Adjudication of the claimant(s) certification of waiver from paying the maintenance fee otherwise required by 30 U.S.C. 28f. (2) Disclosure may be made to appropriate Federal agencies when location is made within the agency's geographic area of responsibility. (3) Information from the record and/or the record will be transferred to the appropriate Federal, State, or local agency, or a member of the public in response to a specific request for pertinent information. (4) Information may also be provided to the Department of Justice or in a proceeding before a court or adjudicative body; or to Federal, State, local or foreign agencies when needed for enforcement of civil or criminal codes or applicable regulations concerning title rights upon the public land.

**EFFECT OF NOT PROVIDING INFORMATION:** Disclosure of this information is required by 30 U.S.C. 28f and 43 CFR Part 3830 for those qualified claimants wishing to take the small miner waiver allowed. Failure to supply the information required in this form to support the claimants certification of waiver from payment of the otherwise required maintenance fees will result in the waiver being disallowed and the mining claims subject to forfeiture by BLM under 30 U.S.C. 28i.

The Paperwork Reduction Act of 1995 requires us to inform you that:

This information is being collected to allow the BLM to determine if you qualify for a waiver from the payment of \$100 per mining claim or site maintenance fee established in 30 U.S.C. 28f and the implementing regulations at 43 CFR 3830. A response to this request is required in accordance with the statute to obtain your benefit.

BLM would like you to know that you do not have to respond to this, or any other, Federal agency-sponsored information collection unless it displays a currently valid OMB control number.

Public reporting burden for this form is estimated to average 8 minutes (0.133 hours) per response, including time to review instructions, gathering and maintaining data, and completing and reviewing the form. Direct comments regarding this burden estimate, or any other aspect of this form, to the U.S. Department of the Interior, Bureau of Land Management (1004-0114), Bureau Information Collection Clearance Officer (WO-630), Mail Stop 401 LS, 1849 C St., N.W., Washington, D.C. 20240. **PHOENIX, ARIZONA**

**OFFICIAL USE ONLY**

**RECEIVED  
B.L.M. AZ STATE OFFICE**



UNITED STATES  
DEPARTMENT OF THE INTERIOR  
BUREAU OF LAND MANAGEMENT

**MAINTENANCE FEE WAIVER CERTIFICATION**

546



FORM APPROVED  
OMB NO. 1004-0114  
Expires: November 30, 2003

SEE INSTRUCTIONS ON NEXT PAGE AMC 117939

AMC 117907

1. This small miner waiver is filed for the assessment year beginning at noon on September 1, 2004 and ending at noon on September 1, 2005.
2. The undersigned and all related parties owned ten or fewer mining claims, mill, or tunnel sites located and maintained on Federal lands in the United States of America on September 1, 2004.
3. The undersigned have performed the assessment work **required by law** for each mining claim listed **prior to filing this waiver** and understand that by filing this form; an affidavit of assessment work **must** be recorded by the December 30th following the filing of this waiver.
4. The undersigned understand that if the assessment work obligation has not yet come due under 30 U.S.C. 28 (for those claims in their first assessment year only); a notice of intent to hold reciting this condition **must** be recorded by the December 30th following the filing of this waiver.
5. The undersigned understand that mill and tunnel sites may also be listed upon this waiver and be waived from payment of the maintenance fee; and that a notice of intent to hold for these sites is required by the December 30th immediately following the filing of this waiver.
6. The undersigned understand and acknowledge that pursuant to 43 U.S.C. 1212 and 18 U.S.C. 1001; the filing or recording of a false, fictitious, or fraudulent document with the Bureau of Land Management may result in a fine of up to \$250,000, a prison term not to exceed five years, or both.
7. The mining claims, mill or tunnel sites for which this waiver from payment of the maintenance fees is requested are:

CLAIM OR SITE NAME	BLM RECORDATION SERIAL NUMBER
1. Gold Bell #13	117919
2. Gold Bell #14	117920
3. Gold Bell #15	117921
4. Gold Bell #16	117922
5. Gold Bell #30	117936
6. Gold Bell #31	117937
7. Gold Bell #32	117938
8. Tinker Bell #1	117939
9. Tinker Bell #2	117940
10. Tinker Bell #3	117941

The owner(s) (claimants) of the above mining claims and sites are:

Bethany R. Wilson  
(Owner's Name - Please Print)

P.O. Box 1770  
(Street or P.O. Box)

Dolan Springs      AZ      86441  
(City)                      (State)                      (Zip Code)

Bethany R. Wilson  
(Owner's Signature)

8-5-04

\_\_\_\_\_  
(Owner's Name - Please Print)

\_\_\_\_\_  
(Street or P.O. Box)

\_\_\_\_\_  
(City)                      (State)                      (Zip Code)

\_\_\_\_\_  
(Owner's Signature)

\_\_\_\_\_  
(Owner's Name - Please Print)

\_\_\_\_\_  
(Street or P.O. Box)

\_\_\_\_\_  
(City)                      (State)                      (Zip Code)

\_\_\_\_\_  
(Owner's Signature)

**ENTERED IN COMPUTER**  
10/14/04 *MH*

(Owner's Name - Please Print)	(Owner's Signature)		
(Street or P.O. Box)	(City)	(State)	(Zip Code)
(Owner's Name - Please Print)	(Owner's Signature)		
(Street or P.O. Box)	(City)	(State)	(Zip Code)
(Owner's Name - Please Print)	(Owner's Signature)		
(Street or P.O. Box)	(City)	(State)	(Zip Code)
(Owner's Name - Please Print)	(Owner's Signature)		
(Street or P.O. Box)	(City)	(State)	(Zip Code)

**INSTRUCTIONS**

1. This certification is made under the provisions of § 1744 of Title 43 and § 28-28k of Title 30 of the United States Code; and the regulations thereunder (43 CFR Part 3830).
2. The claimant(s) **must** fill in the dates in paragraph 1 for the beginning and ending of the assessment year for which this waiver is sought.
3. The claimant(s) **must** fill in the date in paragraph 2 for the beginning of the assessment year for which this waiver is sought.
4. All claim and site names and Bureau of Land Management (BLM) serial numbers **must** be listed for the mining claims, mill sites, and tunnel sites for which the waiver is sought.
5. All owners of the mining claims, mill sites, and tunnel sites and their addresses **must** be given.
6. This waiver form **must** be signed by all the claimants or their designated agent, in original form. If an agent is designated, a notarized designation of agent, signed by all of the claimants with proper address given, **must** be submitted with this waiver.
7. This form **must** be filed no later than September 1st for the upcoming assessment year in the BLM State Office where the mining claims or sites are recorded, or the waiver cannot be granted by the BLM. (Example: to obtain a waiver for the assessment year 2000, which begins at noon on September 1, 1999, you **must** qualify for and file for a waiver no later than September 1, 1999 in the proper BLM State Office).
8. For all mining claims which require assessment work, you **must** record an affidavit of labor on or before the December 30th immediately following the filing of this waiver. For all other mining claims or sites waived, you **must** record a notice of intent to hold on or before the December 30th immediately following the filing of this waiver.
9. Mill and tunnel sites may also be listed upon this waiver and be waived from payment of the maintenance fee. A notice of intent to hold for these sites is required to be filed by the December 30th following the filing of this waiver.

**NOTICE/BURDEN HOURS STATEMENT**

The Privacy Act of 1974 and the regulations in 43 CFR 2.48(d) provide that you be furnished the following information in connection with the information required by this certification of waiver from rental fees.

**AUTHORITY:** 30 U.S.C. 28-28k; 43 U.S.C. 1201, 1457, 1740, and 1744; and 43 CFR 3830.

**PRINCIPLE PURPOSE:** This information is to be used to verify that the owner(s) (claimants) of a mining claim has complied with 30 U.S.C. 28f and is entitled to perform assessment work in lieu of paying the maintenance fee for the mining claims listed on this form.

**ROUTINE USE:** (1) Adjudication of the claimant(s) certification of waiver from paying the maintenance fee otherwise required by 30 U.S.C. 28f. (2) Disclosure may be made to appropriate Federal agencies when location is made within the agency's geographic area of responsibility. (3) Information from the record and/or the record will be transferred to the appropriate Federal, State, or local agency, or a member of the public in response to a specific request for pertinent information. (4) Information may also be provided to the Department of Justice or in a proceeding before a court or adjudicative body; or to Federal, State, local or foreign agencies when needed for enforcement of civil or criminal codes or applicable regulations concerning title rights upon the public land.

**EFFECT OF NOT PROVIDING INFORMATION:** Disclosure of this information is required by 30 U.S.C. 28f and 43 CFR Part 3830 for those qualified claimants wishing to take the small miner waiver allowed. Failure to supply the information required in this form to support the claimants certification of waiver from payment of the otherwise required maintenance fees will result in the waiver being disallowed and the mining claims subject to forfeiture by BLM under 30 U.S.C. 28i.

The Paperwork Reduction Act of 1995 requires us to inform you that:

This information is being collected to allow the BLM to determine if you qualify for a waiver from the payment of \$100 per mining claim or site maintenance fee established in 30 U.S.C. 28f and the implementing regulations at 43 CFR 3830. A response to this request is required in accordance with the statute to obtain your benefit.

BLM would like you to know that you do not have to respond to this, or any other, Federal agency-sponsored information collection unless it displays a currently valid OMB control number.

Public reporting burden for this form is estimated to average 8 minutes (0.133 hours) per response, including time to review instructions, gathering and maintaining data, and completing and reviewing the form. Direct comments regarding this burden estimate, or any other aspect of this form, to the U.S. Department of the Interior, Bureau of Land Management (1004-0114), Bureau Information Collection Clearance Officer (W0-5001) Mail Stop 401 LS, 1849 C St., N.W., Washington, D.C. 20240.

FOR OFFICIAL USE ONLY

RECEIVED  
BLM AZ STATE OFFICE

UNITED STATES  
DEPARTMENT OF THE INTERIOR  
BUREAU OF LAND MANAGEMENT

**MAINTENANCE FEE WAIVER CERTIFICATION**

SEE INSTRUCTIONS ON NEXT PAGE

352

FORM APPROVED  
OMB NO. 1004-0114  
Expires: November 30, 2003

JMC

AMC 116255

AMC 117907

AMC 117939

1. This small miner waiver is filed for the assessment year beginning at noon on September 1, 2004 and ending at noon on September 1, 2005.
2. The undersigned and all related parties owned ten or fewer mining claims, mill, or tunnel sites located and maintained on Federal lands in the United States of America on September 1, 2004
3. The undersigned have performed the assessment work **required by law** for each mining claim listed **prior to filing this waiver** and understand that by filing this form; an affidavit of assessment work **must** be recorded by the December 30th following the filing of this waiver.
4. The undersigned understand that if the assessment work obligation has not yet come due under 30 U.S.C. 28 (for those claims in their first assessment year only); a notice of intent to hold reciting this condition **must** be recorded by the December 30th following the filing of this waiver.
5. The undersigned understand that mill and tunnel sites may also be listed upon this waiver and be waived from payment of the maintenance fee; and that a notice of intent to hold for these sites is required to be recorded by the December 30th immediately following the filing of this waiver.
6. The undersigned understand and acknowledge that pursuant to 43 U.S.C. 1212 and 18 U.S.C. 1001; the filing or recording of a false, fictitious, or fraudulent document with the Bureau of Land Management may result in a fine of up to \$250,000, a prison term not to exceed five years, or both.
7. The mining claims, mill or tunnel sites for which this waiver from payment of the maintenance fees is requested are:

	CLAIM OR SITE NAME	BLM RECORDATION SERIAL NUMBER
1.	Gold Bell #1	117907
2.	Gold Bell #2	117908
3.	Gold Bell #17	117923
4.	Gold Bell #18	117924
5.	Silver Bell #9	117955
6.	Silver Bell #10	117956
7.	Silver Bell #11	117957
8.	Silver Bell #12	117958
9.	Tiger Bell #1	116255
10.	Tiger Bell #8	116262

The owner(s) (claimants) of the above mining claims and sites are:

Anna Stewart  
(Owner's Name - Please Print)

229 Ward Parkway, Apt 904-A  
(Street or P.O. Box)

Kansas City, MO 64112  
(City) (State) (Zip Code)

[Signature]

(Owner's Signature)

8-10-04

\_\_\_\_\_  
(Owner's Name - Please Print)

\_\_\_\_\_  
(Street or P.O. Box)

\_\_\_\_\_  
(City) (State) (Zip Code)

\_\_\_\_\_  
(Owner's Name - Please Print)

\_\_\_\_\_  
(Street or P.O. Box)

\_\_\_\_\_  
(City) (State) (Zip Code)

\_\_\_\_\_  
(Owner's Signature)

RECEIVED  
B.L.M. AZ STATE OFFICE  
2004 AUG 19 P 3:50  
PHOENIX, ARIZONA

ENTERED IN COMPUTER

8/21/04

(Owner's Name - Please Print)	(Owner's Signature)		
(Street or P.O. Box)	(City)	(State)	(Zip Code)
(Owner's Name - Please Print)	(Owner's Signature)		
(Street or P.O. Box)	(City)	(State)	(Zip Code)
(Owner's Name - Please Print)	(Owner's Signature)		
(Street or P.O. Box)	(City)	(State)	(Zip Code)
(Owner's Name - Please Print)	(Owner's Signature)		
(Street or P.O. Box)	(City)	(State)	(Zip Code)

**INSTRUCTIONS**

1. This certification is made under the provisions of § 1744 of Title 43 and § 28-28k of Title 30 of the United States Code; and the regulations thereunder (43 CFR Part 3830).
2. The claimant(s) must fill in the dates in paragraph 1 for the beginning and ending of the assessment year for which this waiver is sought.
3. The claimant(s) must fill in the date in paragraph 2 for the beginning of the assessment year for which this waiver is sought.
4. All claim and site names and Bureau of Land Management (BLM) serial numbers must be listed for the mining claims, mill sites, and tunnel sites for which the waiver is sought.
5. All owners of the mining claims, mill sites, and tunnel sites and their addresses must be given.
6. This waiver form must be signed by all the claimants or their designated agent, in original form. If an agent is designated, a notarized designation of agent, signed by all of the claimants with proper address given, must be submitted with this waiver.
7. This form must be filed no later than September 1st for the upcoming assessment year in the BLM State Office where the mining claims or sites are recorded, or the waiver cannot be granted by the BLM. (Example: to obtain a waiver for the assessment year 2000, which begins at noon on September 1, 1999, you must qualify for and file for a waiver no later than September 1, 1999 in the proper BLM State Office).
8. For all mining claims which require assessment work, you must record an affidavit of labor on or before the December 30th immediately following the filing of this waiver. For all other mining claims or sites waived, you must record a notice of intent to hold on or before the December 30th immediately following the filing of this waiver.
9. Mill and tunnel sites may also be listed upon this waiver and be waived from payment of the maintenance fee. A notice of intent to hold for these sites is required to be filed by the December 30th following the filing of this waiver.

**NOTICE/BURDEN HOURS STATEMENT**

The Privacy Act of 1974 and the regulations in 43 CFR 2.48(d) provide that you be furnished the following information in connection with the information required by this certification of waiver from rental fees.

**AUTHORITY:** 30 U.S.C. 28-28k; 43 U.S.C. 1201, 1457, 1740, and 1744; and 43 CFR 3830.

**PRINCIPLE PURPOSE:** This information is to be used to verify that the owner(s) (claimants) of a mining claim has complied with 30 U.S.C. 28f and is entitled to perform assessment work in lieu of paying the maintenance fee for the mining claims listed on this form.

**ROUTINE USE:** (1) Adjudication of the claimant(s) certification of waiver from paying the maintenance fee otherwise required by 30 U.S.C. 28f. (2) Disclosure may be made to appropriate Federal agencies when location is made within the agency's geographic area of responsibility. (3) Information from the record and/or the record will be transferred to the appropriate Federal, State, or local agency, or a member of the public in response to a specific request for pertinent information. (4) Information may also be provided to the Department of Justice or in a proceeding before a court or adjudicative body; or to Federal, State, local or foreign agencies when needed for enforcement of civil or criminal codes or applicable regulations concerning title rights upon the public land.

**EFFECT OF NOT PROVIDING INFORMATION:** Disclosure of this information is required by 30 U.S.C. 28f and 43 CFR Part 3830 for those qualified claimants wishing to take the small miner waiver allowed. Failure to supply the information required in this form to support the claimants certification of waiver from payment of the otherwise required maintenance fees will result in the waiver being disallowed and the mining claims subject to forfeiture by BLM under 30 U.S.C. 28i.

The Paperwork Reduction Act of 1995 requires us to inform you that:

This information is being collected to allow the BLM to determine if you qualify for a waiver from the payment of \$100 per mining claim or site maintenance fee established in 30 U.S.C. 28f and the implementing regulations at 43 CFR 3830. A response to this request is required in accordance with the statute to obtain your benefit.

BLM would like you to know that you do not have to respond to this, or any other, Federal agency-sponsored information collection unless it displays a currently valid OMB control number.

Public reporting burden for this form is estimated to average 8 minutes (0.133 hours) per response, including time to review instructions, gathering and maintaining data, and completing and reviewing the form. Direct comments regarding this burden estimate, or any other aspect of this form, to the U.S. Department of the Interior, Bureau of Land Management (1004-0114), Bureau Information Collection Clearance Officer (WO-630), Mail Stop 401 LS, 1849 C St., N.W., Washington, D.C. 20046.

RECEIVED  
B.L.M. AZ STATE OFFICE  
700 E. HIGHWAY 97  
PO BOX 50

UNITED STATES  
DEPARTMENT OF THE INTERIOR  
BUREAU OF LAND MANAGEMENT

MAINTENANCE FEE WAIVER CERTIFICATION

AMC 116235

544

FORM APPROVED  
OMB NO. 1004-0114  
Expires: November 30, 2003



SEE INSTRUCTIONS ON NEXT PAGE

AMC 117907

AMC 117939

1. This small miner waiver is filed for the assessment year beginning at noon on September 1, 2004, and ending at noon on September 1, 2005.
2. The undersigned and all related parties owned ten or fewer mining claims, mill, or tunnel sites located and maintained on Federal lands in the United States of America on September 1, 2004.
3. The undersigned have performed the assessment work **required by law** for each mining claim listed **prior to filing this waiver** and understand that by filing this form; an affidavit of assessment work **must** be recorded by the December 30th following the filing of this waiver.
4. The undersigned understand that if the assessment work obligation has not yet come due under 30 U.S.C. 28 (for those claims in their first assessment year only); a notice of intent to hold reciting this condition **must** be recorded by the December 30th following the filing of this waiver.
5. The undersigned understand that mill and tunnel sites may also be listed upon this waiver and be waived from payment of the maintenance fee; and that a notice of intent to hold for these sites is required to be recorded by the December 30th immediately following the filing of this waiver.
6. The undersigned understand and acknowledge that pursuant to 43 U.S.C. 1212 and 18 U.S.C. 1001; the filing or recording of a false, fictitious, or fraudulent document with the Bureau of Land Management may result in a fine of up to \$250,000, a prison term not to exceed five years, or both.
7. The mining claims, mill or tunnel sites for which this waiver from payment of the maintenance fees is requested are:

CLAIM OR SITE NAME	BLM RECORDATION SERIAL NUMBER
1. Gold Bell #3	117909
2. Gold Bell #4	117910
3. Gold Bell #19	117925
4. Gold Bell #20	117926
5. Gold Bell #21	117927
6. Silver Bell #13	117959
7. Silver Bell #14	117960
8. Silver Bell #15	117961
9. Silver Bell #16	117962
10. Tiger Bell #4	116258

The owner(s) (claimants) of the above mining claims and sites are:

Craig Dobbins  
 (Owner's Name - Please Print)  
 603 W. Kingsley  
 (Street or P.O. Box)  
 Springfield MO 65807  
 (City) (State) (Zip Code)

(Owner's Signature)

\_\_\_\_\_  
 (Owner's Name - Please Print)  
 \_\_\_\_\_  
 (Street or P.O. Box)  
 \_\_\_\_\_  
 (City) (State) (Zip Code)

\_\_\_\_\_  
 (Owner's Signature)

\_\_\_\_\_  
 (Owner's Name - Please Print)  
 \_\_\_\_\_  
 (Street or P.O. Box)  
 \_\_\_\_\_  
 (City) (State) (Zip Code)

\_\_\_\_\_  
 (Owner's Signature)

ENTERED IN COMPUTER

10/14/04 [Signature]

(Owner's Name - Please Print)	(Owner's Signature)		
(Street or P.O. Box)	(City)	(State)	(Zip Code)
(Owner's Name - Please Print)	(Owner's Signature)		
(Street or P.O. Box)	(City)	(State)	(Zip Code)
(Owner's Name - Please Print)	(Owner's Signature)		
(Street or P.O. Box)	(City)	(State)	(Zip Code)
(Owner's Name - Please Print)	(Owner's Signature)		
(Street or P.O. Box)	(City)	(State)	(Zip Code)

**INSTRUCTIONS**

- |  |   |
|--|---|
| <ol style="list-style-type: none"> <li>1. This certification is made under the provisions of § 1744 of Title 43 and § 28-28k of Title 30 of the United States Code; and the regulations thereunder (43 CFR Part 3830).</li> <li>2. The claimant(s) <b>must</b> fill in the dates in paragraph 1 for the beginning and ending of the assessment year for which this waiver is sought.</li> <li>3. The claimant(s) <b>must</b> fill in the date in paragraph 2 for the beginning of the assessment year for which this waiver is sought.</li> <li>4. All claim and site names and Bureau of Land Management (BLM) serial numbers <b>must</b> be listed for the mining claims, mill sites, and tunnel sites for which the waiver is sought.</li> <li>5. All owners of the mining claims, mill sites, and tunnel sites and their addresses <b>must</b> be given.</li> <li>6. This waiver form <b>must</b> be signed by all the claimants or their designated agent, in original form. If an agent is designated, a notarized designation of agent, signed by all of the claimants with proper address given, <b>must</b> be submitted with this waiver.</li> </ol> | <ol style="list-style-type: none"> <li>7. This form <b>must</b> be filed no later than September 1st for the upcoming assessment year in the BLM State Office where the mining claims or sites are recorded, or the waiver cannot be granted by the BLM. (Example: to obtain a waiver for the assessment year 2000, which begins at noon on September 1, 1999, you <b>must</b> qualify for and file for a waiver no later than September 1, 1999 in the proper BLM State Office).</li> <li>8. For all mining claims which require assessment work, you <b>must</b> record an affidavit of labor on or before the December 30th immediately following the filing of this waiver. For all other mining claims or sites waived, you <b>must</b> record a notice of intent to hold on or before the December 30th immediately following the filing of this waiver.</li> <li>9. Mill and tunnel sites may also be listed upon this waiver and be waived from payment of the maintenance fee. A notice of intent to hold for these sites is required to be filed by the December 30th following the filing of this waiver.</li> </ol> |
|--|---|

**NOTICE/BURDEN HOURS STATEMENT**

The Privacy Act of 1974 and the regulations in 43 CFR 2.48(d) provide that you be furnished the following information in connection with the information required by this certification of waiver from rental fees.

**AUTHORITY:** 30 U.S.C. 28-28k; 43 U.S.C. 1201, 1457, 1740, and 1744; and 43 CFR 3830.

**PRINCIPLE PURPOSE:** This information is to be used to verify that the owner(s) (claimants) of a mining claim has complied with 30 U.S.C. 28f and is entitled to perform assessment work in lieu of paying the maintenance fee for the mining claims listed on this form.

**ROUTINE USE:** (1) Adjudication of the claimant(s) certification of waiver from paying the maintenance fee otherwise required by 30 U.S.C. 28f. (2) Disclosure may be made to appropriate Federal agencies when location is made within the agency's geographic area of responsibility. (3) Information from the record and/or the record will be transferred to the appropriate Federal, State, or local agency, or a member of the public in response to a specific request for pertinent information. (4) Information may also be provided to the Department of Justice or in a proceeding before a court or adjudicative body; or to Federal, State, local or foreign agencies when needed for enforcement of civil or criminal codes or applicable regulations concerning title rights upon the public land.

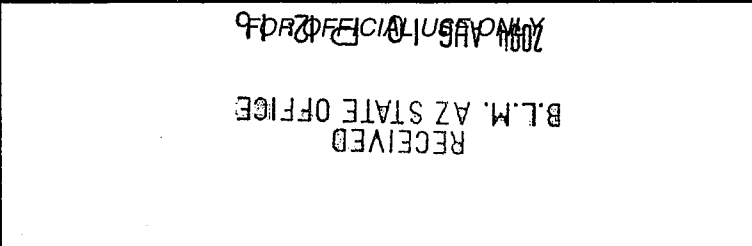
**EFFECT OF NOT PROVIDING INFORMATION:** Disclosure of this information is required by 30 U.S.C. 28f and 43 CFR Part 3830 for those qualified claimants wishing to take the small miner waiver allowed. Failure to supply the information required in this form to support the claimants certification of waiver from payment of the otherwise required maintenance fees will result in the waiver being disallowed and the mining claims subject to forfeiture by BLM under 30 U.S.C. 28i.

The Paperwork Reduction Act of 1995 requires us to inform you that:

This information is being collected to allow the BLM to determine if you qualify for a waiver from the payment of \$100 per mining claim or site maintenance fee established in 30 U.S.C. 28f and the implementing regulations at 43 CFR 3830. A response to this request is required in accordance with the statute to obtain your benefit.

BLM would like you to know that you do not have to respond to this, or any other, Federal agency-sponsored information collection unless it displays a currently valid OMB control number.

Public reporting burden for this form is estimated to average 8 minutes (0.133 hours) per response, including time to review instructions, gathering and maintaining data, and completing and reviewing the form. Direct comments regarding this burden estimate, or any other aspect of this form, to the U.S. Department of the Interior, Bureau of Land Management (1004-0114), Bureau Information Collection Clearance Officer (WO-630), Mail Stop 401 LS, 1849 C St., N.W., Washington, D.C. 20240.



UNITED STATES  
DEPARTMENT OF THE INTERIOR  
BUREAU OF LAND MANAGEMENT

**MAINTENANCE FEE WAIVER CERTIFICATION**

SEE INSTRUCTIONS ON REVERSE

Amc 117907

117939  
116255

FORM APPROVED  
OMB NO. 1004-0114  
Expires: December 31, 2002

1. This small miner waiver is filed for the assessment year beginning at noon on September 1, 2003 and ending at noon on September 1, 2004.
2. The undersigned and all related parties owned ten or fewer mining claims, mill, or tunnel sites located and maintained on Federal lands in the United States of America on September 1, 2003.
3. The undersigned have performed the assessment work **required by law** for each mining claim listed **prior to filing this waiver** and understand that by filing this form; an affidavit of assessment work **must** be recorded by the December 30th following the filing of this waiver.
4. The undersigned understand that if the assessment work obligation has not yet come due under 30 U.S.C. 28 (for those claims in their first assessment year only); a notice of intent to hold reciting this condition **must** be recorded by the December 30th following the filing of this waiver.
5. The undersigned understand that mill and tunnel sites may also be listed upon this waiver and be waived from payment of the maintenance fee; and that a notice of intent to hold for these sites is required to be recorded by the December 30th immediately following the filing of this waiver.
6. The undersigned understand and acknowledge that pursuant to 43 U.S.C. 1212 and 18 U.S.C. 1001; the filing or recording of a false, fictitious, or fraudulent document with the Bureau of Land Management may result in a fine of up to \$250,000, a prison term not to exceed five years, or both.
7. The mining claims, mill or tunnel sites for which this waiver from payment of the maintenance fees is requested are:

CLAIM OR SITE NAME	BLM RECORDATION SERIAL NUMBER
1. Gold Bell #1	117907
2. Gold Bell #2	117908
3. Gold Bell #17	117923
4. Gold Bell #18	117924
5. Silver Bell #9	117955
6. Silver Bell #10	117956
7. Silver Bell #11	117957
8. Silver Bell #12	117958
9. Tiger Bell #1	116255
10. Tiger Bell #8	116262

The owner(s) (claimants) of the above mining claims and sites are:

\_\_\_\_\_  
 Anna Stewart  
 (Owner's Name - Please Print)  
 3804 Eaglescliff  
 (Street or P.O. Box)  
 Springfield MO 65809  
 (City) (State) (Zip Code)

\_\_\_\_\_  
  
 (Owner's Signature)

\_\_\_\_\_  
 (Owner's Name - Please Print)  
 \_\_\_\_\_  
 (Street or P.O. Box)  
 \_\_\_\_\_  
 (City) (State) (Zip Code)

\_\_\_\_\_  
 (Owner's Signature)

\_\_\_\_\_  
 (Owner's Name - Please Print)  
 \_\_\_\_\_  
 (Street or P.O. Box)  
 \_\_\_\_\_  
 (City) (State) (Zip Code)

\_\_\_\_\_  
 (Owner's Signature)

(Continued on reverse)

**ENTERED INTO COMPUTER**

8/15/03 AB

(Owner's Name - Please Print)	(Owner's Signature)
(Street or P.O. Box)	(City) (State) (Zip Code)
(Owner's Name - Please Print)	(Owner's Signature)
(Street or P.O. Box)	(City) (State) (Zip Code)
(Owner's Name - Please Print)	(Owner's Signature)
(Street or P.O. Box)	(City) (State) (Zip Code)
(Owner's Name - Please Print)	(Owner's Signature)
(Street or P.O. Box)	(City) (State) (Zip Code)

**INSTRUCTIONS**

- |  |   |
|--|---|
| <ol style="list-style-type: none"> <li>1. This certification is made under the provisions of § 1744 of Title 43 and § 28-28k of Title 30 of the United States Code; and the regulations thereunder (43 CFR Part 3830).</li> <li>2. The claimant(s) <b>must</b> fill in the dates in paragraph 1 for the beginning and ending of the assessment year for which this waiver is sought.</li> <li>3. The claimant(s) <b>must</b> fill in the date in paragraph 2 for the beginning of the assessment year for which this waiver is sought.</li> <li>4. All claim and site names and Bureau of Land Management (BLM) serial numbers <b>must</b> be listed for the mining claims, mill sites, and tunnel sites for which the waiver is sought.</li> <li>5. All owners of the mining claims, mill sites, and tunnel sites and their addresses <b>must</b> be given.</li> <li>6. This waiver form <b>must</b> be signed by all the claimants or their designated agent, in original form. If an agent is designated, a notarized designation of agent, signed by all of the claimants with proper address given, <b>must</b> be submitted with this waiver.</li> </ol> | <ol style="list-style-type: none"> <li>7. This form <b>must</b> be filed no later than September 1st for the upcoming assessment year in the BLM State Office where the mining claims or sites are recorded, or the waiver cannot be granted by the BLM. (Example: to obtain a waiver for the assessment year 2000, which begins at noon on September 1, 1999, you <b>must</b> qualify for and file for a waiver no later than September 1, 1999 in the proper BLM State Office).</li> <li>8. For all mining claims which require assessment work, you <b>must</b> record an affidavit of labor on or before the December 30th immediately following the filing of this waiver. For all other mining claims or sites waived, you <b>must</b> record a notice of intent to hold on or before the December 30th immediately following the filing of this waiver.</li> <li>9. Mill and tunnel sites may also be listed upon this waiver and be waived from payment of the maintenance fee. A notice of intent to hold for these sites is required to be filed by the December 30th following the filing of this waiver.</li> </ol> |
|--|---|

**NOTICE/BURDEN HOURS STATEMENT**

The Privacy Act of 1974, *as amended*, and the regulation in 43 CFR 2.48(d) provide that you be furnished the following information in connection with the information required by this certification of waiver from rental fees.

**AUTHORITY:** 30 U.S.C. 28-28k; 43 U.S.C. 1201, 1457, 1740, and 1744; and 43 CFR 3830.

**PRINCIPLE PURPOSE:** This information is to be used to verify that the owner(s) (claimants) of a mining claim has complied with 30 U.S.C. 28f and is entitled to perform assessment work in lieu of paying the maintenance fee for the mining claims listed on this form.

**ROUTINE USE:** (1) Adjudication of the claimant(s) certification of waiver from paying the maintenance fee otherwise required by 30 U.S.C. 28f. (2) Disclosure may be made to appropriate Federal agencies when location is made within the agency's geographic area of responsibility. (3) Information from the record and/or the record will be transferred to the appropriate Federal, State, or local agency, or a member of the public in response to a specific request for pertinent information. (4) Information may also be provided to the Department of Justice or in a proceeding before a court or adjudicative body; or to Federal, State, local or foreign agencies when needed for enforcement of civil or criminal codes or applicable regulations concerning title rights upon the public land.

**EFFECT OF NOT PROVIDING INFORMATION:** Disclosure of this information is required by 30 U.S.C. 28f and 43 CFR Part 3830 for those qualified claimants wishing to take the small miner waiver allowed. Failure to supply the information required in this form to support the claimants certification of waiver from payment of the otherwise required maintenance fees will result in the waiver being disallowed and the mining claims subject to forfeiture by BLM under 30 U.S.C. 28i.

The Paperwork Reduction Act of 1995 requires us to inform you that: This information is being collected to allow the BLM to determine if you qualify for a waiver from the payment of \$100 per mining claim or site maintenance fee established in 30 U.S.C. 28f and the implementing regulations at 43 CFR 3830. A response to this request is required in accordance with the statute to obtain your benefit.

BLM would like you to know that you do not have to respond to this, or any other, Federal agency-sponsored information collection unless it displays a currently valid OMB control number.

Public reporting burden for this form is estimated to average 8 minutes (0.133 hours) per response, including time to review instructions, gathering and maintaining data, and completing and reviewing the form. Direct comments regarding this burden estimate, or any other aspect of this form, to the U.S. Department of the Interior, Bureau of Land Management, (1004-0114) Bureau Clearance Officer (WO-630), Mail Stop 401 LS, 1849 C St., N.W., Washington, D.C. 20240.

PHOENIX, ARIZONA

FOR OFFICIAL USE ONLY

25 11 A 11 9003 2003

RECEIVED B.L.M. AZ STATE OFFICE



Return Document to:

Kenny Stewart

3037 S. Kansas Expressway

Springfield, MO 65807

Telephone: \_\_\_\_\_

A3850-1(NOV.2001)

No. of Claims: <u>10</u>	x \$5 = <u>50.<sup>00</sup></u>
Receipt No.: <u>127289</u>	Check No.: <u>CC</u>
Init: <u>JMC</u>	
FOR BLM USE ONLY	

**AFFIDAVIT OF PERFORMANCE OF ANNUAL WORK.** Also fill in Items 1 through 9 and the reverse side of this document.

**NOTICE OF INTENTION TO HOLD.** I intend to hold the claims(s)/site(s) listed on the reverse side of this document for the calendar year 20\_\_\_\_. Also fill in Items 1 through 4 and Item 9.

Notices of Intention to Hold are for mill sites and tunnel sites or for mining claims when assessment work has not been done, regardless of whether the annual assessment has been suspended, deferred, or not yet accrued. The filing of a Notice of Intention to Hold shall not relieve the owner of complying with federal and state laws pertaining to the performance of annual assessment work. Notices of Intention to Hold for mill sites or tunnel sites need not be county recorded. For mining claims the form filed with the Bureau of Land Management (BLM) must be identical to the one that was or will be filed with the county.

Evidence of Annual Assessment Work or a Notice of Intention to Hold must be filed each calendar year following the calendar year in which the claim/site was located. **All claims listed on a single affidavit must be contiguous.**

1. State of Arizona, County of Mohave ss:
2. I, (Name) Kenny Stewart
3. Reside at (Address) 3037 S. Kansas Expressway  
City Springfield, County \_\_\_\_\_, State MO Zip 65807

being duly sworn, deposes and says that he/she is a citizen of the United States, more than eighteen years of age, that all of the facts set forth in this affidavit/notice, subject to the provisions and penalties of 18 U.S.C. 1001 pertaining to the filing of false, fictitious, or fraudulent statements with the United States, are true and correct according to the best of my knowledge, information and belief.

4. Owner's name and address (If not shown in Items 1-3 above). Check here if this is a change of address.   
Kenny Stewart  
3037 S. Kansas Expressway, Springfield, MO 65807

5. That I am personally acquainted with the mining claim(s). The work and improvements were made by and at the expense of the owner(s) of said claim(s). Said contiguous group of claims, listed on the reverse side of this document, are situated in the Weaver Mining District, Mohave County, Arizona.

6. That between the dates starting at 12 o'clock noon on September 1, 2002 and ending at 12 o'clock noon on September 1, 2003 at least \$ 1,000.00 Dollars worth of work and improvements were done and performed upon said claim(s) or upon one or more of a contiguous group of claims for the benefit of all, or wholly or partly outside of a contiguous group of claims for the benefit of all, not including the location work.

7. That the following persons were employed to perform the work and improvements described herein: Kent Dobbins, Don Stewart, Bill Chirgwin, Lee Wilson, Beth Wilson & others.

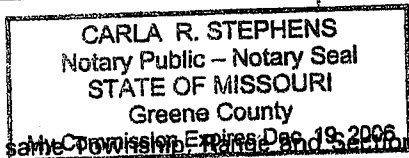
**ENTERED INTO COMPUTER**

8/15/03 OB

8. That the work and improvements performed were: Graded the existing roads & repaired the washed out areas. Removed ore by hand, pick & shovel from the claims for processing. Grinding of ore done in rented ball mill, processing done on U-Tech table & some experimenting at electroplating. Areas where ore was removed we reclaimed by hand.

9. Dated: 7/24/03 Signature: [Signature]  
SUBSCRIBED AND SWORN TO before me, a Notary Public, this 24 day of July, 2003

by Carla R. Stephens  
Notary Public [Signature]  
MY COMMISSION EXPIRES 12-14-06



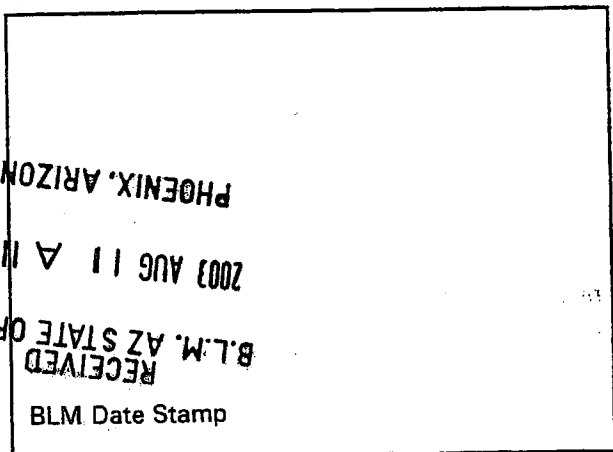
If the claims/sites have consecutive BLM numbers and are in the same Township, Range and Section(s), they may be listed as follows:

Claim/Site Name	Serial Number	Dkt/Pg or Record # of Orig Location Notice	TWN SHP	RNG	SEC(S)
Sample 1 - 10	A MC 19640 - 49	Dkt/Pg 1025/1-10 Recording #9106173-82	4N	20W	36
Blue Bell #9	AMC 116243	DKT/Pg 672/969&970	26N	20W	19&30
Blue Bell #12	AMC 116246	DKT/Pg 672/975&976	26N	20W	19&30
Blue Bell #13	AMC 116247	DKT/Pg 672/977&978	26N	20W	19&30
Blue Bell #14	AMC 116248	DKT/Pg 672/979&980	26N	20W	19&30
Blue Bell #15	AMC 116249	DKT/Pg 672/981&982	26N	20W	19&30
Blue Bell #16	AMC 116250	DKT/Pg 672/983&984	26N	20W	19&30
Blue Bell #17	AMC 116251	DKT/Pg 672/985&986	26N	20W	19&30
Blue Bell #18	AMC 116252	DKT/Pg 672/987&988	26N	20W	19&30
Blue Bell #19	AMC 116253	DKT/Pg 672/989&990	26N	20W	19&30
Blue Bell #20	AMC 116254	DKT/Pg 672/991&992	26N	20W	19&30

BLM requires a \$5 nonrefundable service charge for each mining claim, mill site or tunnel site payable on or before December 30<sup>th</sup> (not the 31<sup>st</sup>). Mail to:

Bureau of Land Management  
222 North Central Avenue  
Phoenix, Arizona 85004-2203  
602-417-9200  
www.az.blm.gov

This form is for the purpose of complying with the laws of the United States Department of the Interior, Bureau of Land Management and the State of Arizona pertaining to assessment work and/or notice of intention to hold. 30 U.S.C. 28, 43 CFR 3833.2, ARS 27-208. Subject to Paperwork Reduction Act and Privacy Act statements available at the BLM AZ State Office. This form is not copyrighted. It may be reproduced without permission.




**United States Department of the Interior**  
**Bureau of Land Management**  
 BUSINESS & SUPPORT SVCS DIV  
 222 N CENTRAL AVE  
 PHOENIX, AZ 85004 -2203  
 Phone: (602) 417-9200

Receipt	
No:	727289

**Transaction #:** 756628  
**Date of Transaction:** 08/11/2003

**CUSTOMER:** STEWART L DONALD  
 1837 W CAMINO LN  
 SPRINGFIELD, MO 65810

LINE #	QTY	DESCRIPTION	REMARKS	UNIT PRICE	TOTAL
1	1.00	LOCATABLE MINERALS / MINING CLAIMS-NOT NEW-UNADJUD, ONE AUTH NO. ONLY / MINING CLAIM MONEY RECEIVED (455) <b>CASES:</b> AMC116243/\$230.00	POL 2003 (46)	- n/a -	230.00
<b>TOTAL:</b>					<b>\$230.00</b>

PAYMENT INFORMATION			
NOTE: Items will appear on credit card statement as "Bureau of Land Management".			
1	<b>AMOUNT:</b>	\$230.00	<b>POSTMARKED:</b> N/A
	<b>TYPE:</b>	CREDIT CARD	<b>RECEIVED:</b> 08/11/2003
	<b>NAME:</b>	DONALD, STEWART L 1837 W CAMINO LN SPRINGFIELD MO 65810	
	<b>CARD NO:</b>	XXXXXXXXXXXX5372	<b>AUTH CODE:</b> 011034
	<b>NAME ON CARD:</b>	STEWART/DONALD L	
	<b>EXPIRES:</b>	07/31/2004	
	<b>SIGNATURE:</b>		

REMARKS

This receipt was generated by the automated BLM Collections and Billing System and is a paper representation of a portion of the official electronic record contained therein.

Also see Amc 117939 117907  
 116255  
 107667  
 116255

UNITED STATES  
DEPARTMENT OF THE INTERIOR  
BUREAU OF LAND MANAGEMENT

MAINTENANCE FEE WAIVER CERTIFICATION

SEE INSTRUCTIONS ON REVERSE

168  
Amc 117907  
Amc 117939  
Amc 116255

FORM APPROVED  
OMB NO. 1004-0114  
Expires: December 31, 2002

1. This small miner waiver is filed for the assessment year beginning at noon on September 1, 2003 and ending at noon on September 1, 2004.
2. The undersigned and all related parties owned ten or fewer mining claims, mill, or tunnel sites located and maintained on Federal lands in the United States of America on September 1, 2003.
3. The undersigned have performed the assessment work **required by law** for each mining claim listed **prior to filing this waiver** and understand that by filing this form; an affidavit of assessment work **must** be recorded by the December 30th following the filing of this waiver.
4. The undersigned understand that if the assessment work obligation has not yet come due under 30 U.S.C. 28 (for those claims in their first assessment year only); a notice of intent to hold reciting this condition **must** be recorded by the December 30th following the filing of this waiver.
5. The undersigned understand that mill and tunnel sites may also be listed upon this waiver and be waived from payment of the maintenance fee; and that a notice of intent to hold for these sites is required to be recorded by the December 30th immediately following the filing of this waiver.
6. The undersigned understand and acknowledge that pursuant to 43 U.S.C. 1212 and 18 U.S.C. 1001; the filing or recording of a false, fictitious, or fraudulent document with the Bureau of Land Management may result in a fine of up to \$250,000, a prison term not to exceed five years, or both.
7. The mining claims, mill or tunnel sites for which this waiver from payment of the maintenance fees is requested are:

CLAIM OR SITE NAME	BLM RECORDATION SERIAL NUMBER
1. Gold Bell #3	117909
2. Gold Bell #4	117910
3. Gold Bell #19	117925
4. Gold Bell #20	117926
5. Gold Bell #21	117927
6. Silver Bell #13	117959
7. Silver Bell #14	117960
8. Silver Bell #15	117961
9. Silver Bell #16	117962
10. Tiger Bell #4	116258

The owner(s) (claimants) of the above mining claims and sites are:

Craig Dobbins

(Owner's Name - Please Print)

603 W. Kingsley

(Street or P.O. Box)

Springfield

(City)

MO

(State)

65807

(Zip Code)

(Owner's Signature)

(Owner's Name - Please Print)

(Owner's Signature)

(Street or P.O. Box)

(City)

(State)

(Zip Code)

(Owner's Name - Please Print)

(Owner's Signature)

(Street or P.O. Box)

(City)

(State)

(Zip Code)

(Continued on reverse)

ENTERED INTO COMPUTER

8/25/03 AB

\_\_\_\_\_  
(Owner's Name - Please Print)

\_\_\_\_\_  
(Street or P.O. Box)

---

\_\_\_\_\_  
(Owner's Name - Please Print)

\_\_\_\_\_  
(Street or P.O. Box)

---

\_\_\_\_\_  
(Owner's Name - Please Print)

\_\_\_\_\_  
(Street or P.O. Box)

---

\_\_\_\_\_  
(Owner's Name - Please Print)

\_\_\_\_\_  
(Street or P.O. Box)

\_\_\_\_\_  
(Owner's Signature)

\_\_\_\_\_  
(City)                      (State)                      (Zip Code)

---

\_\_\_\_\_  
(Owner's Signature)

\_\_\_\_\_  
(City)                      (State)                      (Zip Code)

---

\_\_\_\_\_  
(Owner's Signature)

\_\_\_\_\_  
(City)                      (State)                      (Zip Code)

---

\_\_\_\_\_  
(Owner's Signature)

\_\_\_\_\_  
(City)                      (State)                      (Zip Code)

**INSTRUCTIONS**

1. This certification is made under the provisions of § 1744 of Title 43 and § 28-28k of Title 30 of the United States Code; and the regulations thereunder (43 CFR Part 3830).
2. The claimant(s) **must** fill in the dates in paragraph 1 for the beginning and ending of the assessment year for which this waiver is sought.
3. The claimant(s) **must** fill in the date in paragraph 2 for the beginning of the assessment year for which this waiver is sought.
4. All claim and site names and Bureau of Land Management (BLM) serial numbers **must** be listed for the mining claims, mill sites, and tunnel sites for which the waiver is sought.
5. All owners of the mining claims, mill sites, and tunnel sites and their addresses **must** be given.
6. This waiver form **must** be signed by all the claimants or their designated agent, in original form. If an agent is designated, a notarized designation of agent, signed by all of the claimants with proper address given, **must** be submitted with this waiver.
7. This form **must** be filed no later than September 1st for the upcoming assessment year in the BLM State Office where the mining claims or sites are recorded, or the waiver cannot be granted by the BLM. (Example: to obtain a waiver for the assessment year 2000, which begins at noon on September 1, 1999, you **must** qualify for and file for a waiver no later than September 1, 1999 in the proper BLM State Office).
8. For all mining claims which require assessment work, you **must** record an affidavit of labor on or before the December 30th immediately following the filing of this waiver. For all other mining claims or sites waived, you **must** record a notice of intent to hold on or before the December 30th immediately following the filing of this waiver.
9. Mill and tunnel sites may also be listed upon this waiver and be waived from payment of the maintenance fee. A notice of intent to hold for these sites is required to be filed by the December 30th following the filing of this waiver.

**NOTICE/BURDEN HOURS STATEMENT**

The Privacy Act of 1974, *as amended*, and the regulation in 43 CFR 2.48(d) provide that you be furnished the following information in connection with the information required by this certification of waiver from rental fees.

**AUTHORITY:** 30 U.S.C. 28-28k; 43 U.S.C. 1201, 1457, 1740, and 1744; and 43 CFR 3830.

**PRINCIPLE PURPOSE:** This information is to be used to verify that the owner(s) (claimants) of a mining claim has complied with 30 U.S.C. 28f and is entitled to perform assessment work in lieu of paying the maintenance fee for the mining claims listed on this form.

**ROUTINE USE:** (1) Adjudication of the claimant(s) certification of waiver from paying the maintenance fee otherwise required by 30 U.S.C. 28f. (2) Disclosure may be made to appropriate Federal agencies when location is made within the agency's geographic area of responsibility. (3) Information from the record and/or the record will be transferred to the appropriate Federal, State, or local agency, or a member of the public in response to a specific request for pertinent information. (4) Information may also be provided to the Department of Justice or in a proceeding before a court or adjudicative body; or to Federal, State, local or foreign agencies when needed for enforcement of civil or criminal codes or applicable regulations concerning title rights upon the public land.

**EFFECT OF NOT PROVIDING INFORMATION:** Disclosure of this information is required by 30 U.S.C. 28f and 43 CFR Part 3830 for those qualified claimants wishing to take the small miner waiver allowed. Failure to supply the information required in this form to support the claimants certification of waiver from payment of the otherwise required maintenance fees will result in the waiver being disallowed and the mining claims subject to forfeiture by BLM under 30 U.S.C. 28i.

The Paperwork Reduction Act of 1995 requires us to inform you that:

This information is being collected to allow the BLM to determine if you qualify for a waiver from the payment of \$100 per mining claim or site maintenance fee established in 30 U.S.C. 28f and the implementing regulations at 43 CFR 3830. A response to this request is required in accordance with the statute to obtain your benefit.

BLM would like you to know that you do not have to respond to this, or any other, Federal agency-sponsored information collection unless it displays a currently valid OMB control number.

Public reporting burden for this form is estimated to average 8 minutes (0.133 hours) per response, including time to review instructions, gathering and maintaining data, and completing and reviewing the form. Direct comments regarding this burden estimate, or any other aspect of this form, to the U.S. Department of the Interior, Bureau of Land Management, (1004-0114) Bureau Clearance Officer (WO-630), Mail Stop 401 LS, 1849 C St., N.W., Washington, D.C. 20240.

**PHOENIX, ARIZONA**  
FOR OFFICIAL USE ONLY

2003 AUG 11 P 12:13

RECEIVED  
B.L.M. AZ STATE OFFICE

Return Document to:  
Craig Dobbins  
603 W. Kingsley  
Springfield, MO 65807  
Telephone: \_\_\_\_\_

A3850-1(NOV.2001)

No. of Claims: 10 x \$5 = 50.00  
Receipt No.: 727320 Check No.: CAW  
Init: MD

FOR BLM USE ONLY

**AFFIDAVIT OF PERFORMANCE OF ANNUAL WORK.** Also fill in Items 1 through 9 and the reverse side of this document.

**NOTICE OF INTENTION TO HOLD.** I intend to hold the claims(s)/site(s) listed on the reverse side of this document for the calendar year 20\_\_\_\_. Also fill in Items 1 through 4 and Item 9.

Notices of Intention to Hold are for mill sites and tunnel sites or for mining claims when assessment work has not been done, regardless of whether the annual assessment has been suspended, deferred, or not yet accrued. The filing of a Notice of Intention to Hold shall not relieve the owner of complying with federal and state laws pertaining to the performance of annual assessment work. Notices of Intention to Hold for mill sites or tunnel sites need not be county recorded. For mining claims the form filed with the Bureau of Land Management (BLM) must be identical to the one that was or will be filed with the county.

Evidence of Annual Assessment Work or a Notice of Intention to Hold must be filed each calendar year following the calendar year in which the claim/site was located. **All claims listed on a single affidavit must be contiguous.**

1. State of Arizona, County of Mohave ss:
2. I, (Name) Craig Dobbins
3. Reside at (Address) 603 W. Kingsley  
City Springfield, County \_\_\_\_\_, State MO Zip 65807

being duly sworn, deposes and says that he/she is a citizen of the United States, more than eighteen years of age, that all of the facts set forth in this affidavit/notice, subject to the provisions and penalties of 18 U.S.C. 1001 pertaining to the filing of false, fictitious, or fraudulent statements with the United States, are true and correct according to the best of my knowledge, information and belief.

4. Owner's name and address (If not shown in Items 1-3 above). **Check here if this is a change of address.**

5. That I am personally acquainted with the mining claim(s). The work and improvements were made by and at the expense of the owner(s) of said claim(s). Said contiguous group of claims, listed on the reverse side of this document, are situated in the Weaver Mining District, Mohave County, Arizona.

6. That between the dates starting at 12 o'clock noon on September 1, 2002 and ending at 12 o'clock noon on September 1, 2003 at least \$ 1,000.00 Dollars worth of work and improvements were done and performed upon said claim(s) or upon one or more of a contiguous group of claims for the benefit of all, or wholly or partly outside of a contiguous group of claims for the benefit of all, not including the location work.

7. That the following persons were employed to perform the work and improvements described herein: \_\_\_\_\_  
Kent Dobbins, Don Stewart, Bill Chirgwin, Lee Wilson, Beth Wilson & others.

**ENTERED INTO COMPUTER**

8/25/03 AB

8. That the work and improvements performed were: Graded the existing roads and repaired the washed out areas. Removed ore by hand, pick and shovel from the claims for processing. Grinding of ore done in rented Ball Mill, processing done on U-Tech table and some experimenting at electroplating.  
 Areas where ore was removed we reclaimed by hand.

9. Dated: 8-4-03 Signature: [Signature]  
 SUBSCRIBED AND SWORN TO before me, a Notary Public, this 4th day of August, 2003  
 by Patricia K. Melton, Craig Dobbins  
 Notary Public 10-4-03 Patricia K. Melton  
 MY COMMISSION EXPIRES 10-4-03

PATRICIA K. MELTON  
 Notary Public - Notary Seal  
 STATE OF MISSOURI  
 Greene County  
 My Commission Expires Oct. 4, 2003

If the claims/sites have consecutive BLM numbers and are in the same Township, Range and Section(s), they may be listed as follows:

Claim/Site Name	Serial Number	Dkt/Pg or Record # of Orig Location Notice	TWN SHP	RNG	SEC(S)
Sample 1 - 10	A MC 19640 - 49	Dkt/Pg 1025/1-10 Recording #9106173-82	4N	20W	36
Gold Bell #3	AMC 117909	DKT/Pg 674/6&7	25&26N	20&21W	26&35
Gold Bell #4	AMC 117910	DKT/Pg 674/8&9	25&26N	20&21W	26&35
Gold Bell #19	AMC 117925	DKT/Pg 674/38&39	25&26N	20&21W	26&35
Gold Bell #20	AMC 117926	DKT/Pg 674/40&41	25&26N	20&21W	26&35
Gold Bell #21	AMC 117927	DKT/Pg 674/42&43	25&26N	20&21W	26&35
Silver Bell #13	AMC 117959	DKT/Pg 673/987&988	26N	21W	25&26
Silver Bell #14	AMC 117960	DKT/Pg 673/989&990	26N	21W	25&26
Silver Bell #15	AMC 117961	DKT/Pg 673/991&992	26N	21W	25&26
Silver Bell #16	AMC 117962	DKT/Pg 673/993&994	26N	21W	25&26
Tiger Bell #4	AMC 116258	DKT/Pg 672/999&1000	26N	21W	25

BLM requires a \$5 nonrefundable service charge for each mining claim, mill site or tunnel site payable on or before December 30<sup>th</sup> (not the 31<sup>st</sup>). Mail to:

Bureau of Land Management  
 222 North Central Avenue  
 Phoenix, Arizona 85004-2203  
 602-417-9200  
 www.az.blm.gov

This form is for the purpose of complying with the laws of the United States Department of the Interior, Bureau of Land Management and the State of Arizona pertaining to assessment work and/or notice of intention to hold. 30 U.S.C. 28, 43 CFR 3833.2, ARS 27-208. Subject to Paperwork Reduction Act and Privacy Act statements available at the BLM AZ State Office. This form is not copyrighted. It may be reproduced without permission.

PHOENIX, ARIZONA  
 2003 AUG 11 P 12:17  
 RECEIVED  
 B.L.M. AZ STATE OFFICE  
 BLM Date Stamp

**United States Department of the Interior**  
**Bureau of Land Management**  
 BUSINESS & SUPPORT SVCS DIV  
 222 N CENTRAL AVE  
 PHOENIX, AZ 85004 -2203  
 Phone: (602) 417-9200

Receipt	
No:	727320

<b>Transaction #:</b> 756657
<b>Date of Transaction:</b> 08/11/2003
<b>CUSTOMER:</b> KENT DOBBINS BOX 1630 DOLAN SPRINGS, AZ 86441

LINE #	QTY	DESCRIPTION	REMARKS	UNIT PRICE	TOTAL
1	1.00	LOCATABLE MINERALS / MINING CLAIMS-NOT NEW-UNADJUD, ONE AUTH NO. ONLY / MINING CLAIM MONEY RECEIVED (455) CASES: AMC117968/\$260.00	POL 2003 (52)	- n/a -	260.00
<b>TOTAL:</b>					<b>\$260.00</b>

PAYMENT INFORMATION			
1	AMOUNT:	\$260.00	POSTMARKED: N/A
	TYPE:	CASH	RECEIVED: 08/11/2003
	NAME:	DOBBINS, KENT BOX 1630 DOLAN SPRINGS AZ 86441	

REMARKS

This receipt was generated by the automated BLM Collections and Billing System and is a paper representation of a portion of the official electronic record contained therein.

Also see AMC 117939  
 (Lead files) 116 235  
 356471  
 117907  
 116 255  
 107667  
 116 254



Amc 117907

Amc 117939

UNITED STATES  
DEPARTMENT OF THE INTERIOR  
BUREAU OF LAND MANAGEMENT

MAINTENANCE FEE WAIVER CERTIFICATION

SEE INSTRUCTIONS ON REVERSE

FORM APPROVED  
OMB NO. 1004-0114  
Expires: December 31, 2002

1. This small miner waiver is filed for the assessment year beginning at noon on September 1, 2003 and ending at noon on September 1, 2004.
2. The undersigned and all related parties owned ten or fewer mining claims, mill, or tunnel sites located and maintained on Federal lands in the United States of America on September 1, 2003.
3. The undersigned have performed the assessment work **required by law** for each mining claim listed **prior to filing this waiver** and understand that by filing this form; an affidavit of assessment work **must** be recorded by the December 30th following the filing of this waiver.
4. The undersigned understand that if the assessment work obligation has not yet come due under 30 U.S.C. 28 (for those claims in their first assessment year only); a notice of intent to hold reciting this condition **must** be recorded by the December 30th following the filing of this waiver.
5. The undersigned understand that mill and tunnel sites may also be listed upon this waiver and be waived from payment of the maintenance fee; and that a notice of intent to hold for these sites is required to be recorded by the December 30th immediately following the filing of this waiver.
6. The undersigned understand and acknowledge that pursuant to 43 U.S.C. 1212 and 18 U.S.C. 1001; the filing or recording of a false, fictitious, or fraudulent document with the Bureau of Land Management may result in a fine of up to \$250,000, a prison term not to exceed five years, or both.
7. The mining claims, mill or tunnel sites for which this waiver from payment of the maintenance fees is requested are:

CLAIM OR SITE NAME	BLM RECORDATION SERIAL NUMBER
1. Gold Bell #13	117919
2. Gold Bell #14	117920
3. Gold Bell #15	117921
4. Gold Bell #16	117922
5. Gold Bell #30	117936
6. Gold Bell #31	117937
7. Gold Bell #32	117938
8. Tinker Bell #1	117939
9. Tinker Bell #2	117940
10. Tinker Bell #3	117941

The owner(s) (claimants) of the above mining claims and sites are:

Bethany R. Wilson

(Owner's Name - Please Print)

*Bethany R. Wilson*  
(Owner's Signature)

P.O. Box 1770

(Street or P.O. Box)

Dolan Springs

AZ

86441

(City)

(State)

(Zip Code)

(Owner's Name - Please Print)

(Owner's Signature)

(Street or P.O. Box)

(City)

(State)

(Zip Code)

(Owner's Name - Please Print)

(Owner's Signature)

(Street or P.O. Box)

(City)

(State)

(Zip Code)

(Continued on reverse)

ENTERED INTO COMPUTER

8/25/03 AB

(Owner's Name - Please Print)

(Owner's Signature)

(Street or P.O. Box)

(City)

(State)

(Zip Code)

(Owner's Name - Please Print)

(Owner's Signature)

(Street or P.O. Box)

(City)

(State)

(Zip Code)

(Owner's Name - Please Print)

(Owner's Signature)

(Street or P.O. Box)

(City)

(State)

(Zip Code)

(Owner's Name - Please Print)

(Owner's Signature)

(Street or P.O. Box)

(City)

(State)

(Zip Code)

### INSTRUCTIONS

1. This certification is made under the provisions of § 1744 of Title 43 and § 28-28k of Title 30 of the United States Code; and the regulations thereunder (43 CFR Part 3830).
2. The claimant(s) **must** fill in the dates in paragraph 1 for the beginning and ending of the assessment year for which this waiver is sought.
3. The claimant(s) **must** fill in the date in paragraph 2 for the beginning of the assessment year for which this waiver is sought.
4. All claim and site names and Bureau of Land Management (BLM) serial numbers **must** be listed for the mining claims, mill sites, and tunnel sites for which the waiver is sought.
5. All owners of the mining claims, mill sites, and tunnel sites and their addresses **must** be given.
6. This waiver form **must** be signed by all the claimants or their designated agent, in original form. If an agent is designated, a notarized designation of agent, signed by all of the claimants with proper address given, **must** be submitted with this waiver.
7. This form **must** be filed no later than September 1st for the upcoming assessment year in the BLM State Office where the mining claims or sites are recorded, or the waiver cannot be granted by the BLM. (Example: to obtain a waiver for the assessment year 2000, which begins at noon on September 1, 1999, you **must** qualify for and file for a waiver no later than September 1, 1999 in the proper BLM State Office).
8. For all mining claims which require assessment work, you **must** record an affidavit of labor on or before the December 30th immediately following the filing of this waiver. For all other mining claims or sites waived, you **must** record a notice of intent to hold on or before the December 30th immediately following the filing of this waiver.
9. Mill and tunnel sites may also be listed upon this waiver and be waived from payment of the maintenance fee. A notice of intent to hold for these sites is required to be filed by the December 30th following the filing of this waiver.

### NOTICE/BURDEN HOURS STATEMENT

The Privacy Act of 1974, *as amended*, and the regulation in 43 CFR 2.48(d) provide that you be furnished the following information in connection with the information required by this certification of waiver from rental fees.

**AUTHORITY:** 30 U.S.C. 28-28k; 43 U.S.C. 1201, 1457, 1740, and 1744; and 43 CFR 3830.

**PRINCIPLE PURPOSE:** This information is to be used to verify that the owner(s) (claimants) of a mining claim has complied with 30 U.S.C. 28f and is entitled to perform assessment work in lieu of paying the maintenance fee for the mining claims listed on this form.

**ROUTINE USE:** (1) Adjudication of the claimant(s) certification of waiver from paying the maintenance fee otherwise required by 30 U.S.C. 28f. (2) Disclosure may be made to appropriate Federal agencies when location is made within the agency's geographic area of responsibility. (3) Information from the record and/or the record will be transferred to the appropriate Federal, State, or local agency, or a member of the public in response to a specific request for pertinent information. (4) Information may also be provided to the Department of Justice or in a proceeding before a court or adjudicative body; or to Federal, State, local or foreign agencies when needed for enforcement of civil or criminal codes or applicable regulations concerning title rights upon the public land.

**EFFECT OF NOT PROVIDING INFORMATION:** Disclosure of this information is required by 30 U.S.C. 28f and 43 CFR Part 3830 for those qualified claimants wishing to take the small miner waiver allowed. Failure to supply the information required in this form to support the claimants certification of waiver from payment of the otherwise required maintenance fees will result in the waiver being disallowed and the mining claims subject to forfeiture by BLM under 30 U.S.C. 28i.

The Paperwork Reduction Act of 1995 requires us to inform you that:

This information is being collected to allow the BLM to determine if you qualify for a waiver from the payment of \$100 per mining claim or site maintenance fee established in 30 U.S.C. 28f and the implementing regulations at 43 CFR 3830. A response to this request is required in accordance with the statute to obtain your benefit.

BLM would like you to know that you do not have to respond to this, or any other, Federal agency-sponsored information collection unless it displays a currently valid OMB control number.

Public reporting burden for this form is estimated to average 8 minutes (0.133 hours) per response, including time to review instructions, gathering and maintaining data, and completing and reviewing the form. Direct comments regarding this burden estimate, or any other aspect of this form, to the U.S. Department of the Interior, Bureau of Land Management, (1004-0114) Bureau Clearance Officer (WO-630), Mail Stop 401 LS, 1849 C St., N.W., Washington, D.C. 20240.

PHOENIX ARIZONA OFFICE ONLY

2003 AUG 11 P 12:13

RECEIVED  
B.L.M. AZ STATE OFFICE

Return Document to:  
Bethany R. Wilson  
P.O. Box 1770  
Dolan Springs, AZ 86441  
Telephone: 928-767-3873

A3850-1(NOV.2001)

No. of Claims: <u>10</u>	x \$5 = <u>50.<sup>00</sup></u>
Receipt No.: <u>727320</u>	Check No.: <u>CASH</u>
Init: <u>JMC</u>	
FOR BLM USE ONLY	

**AFFIDAVIT OF PERFORMANCE OF ANNUAL WORK.** Also fill in Items 1 through 9 and the reverse side of this document.

**NOTICE OF INTENTION TO HOLD.** I intend to hold the claims(s)/site(s) listed on the reverse side of this document for the calendar year 20\_\_\_\_. Also fill in Items 1 through 4 and Item 9.

Notices of Intention to Hold are for mill sites and tunnel sites or for mining claims when assessment work has not been done, regardless of whether the annual assessment has been suspended, deferred, or not yet accrued. The filing of a Notice of Intention to Hold shall not relieve the owner of complying with federal and state laws pertaining to the performance of annual assessment work. Notices of Intention to Hold for mill sites or tunnel sites need not be county recorded. For mining claims the form filed with the Bureau of Land Management (BLM) must be identical to the one that was or will be filed with the county.

Evidence of Annual Assessment Work or a Notice of Intention to Hold must be filed each calendar year following the calendar year in which the claim/site was located. **All claims listed on a single affidavit must be contiguous.**

1. State of Arizona, County of Mohave ss:
2. I, (Name) Bethany R. Wilson
3. Reside at (Address) P.O. Box 1770  
City Dolan Springs, County Mohave, State AZ Zip 86441

being duly sworn, deposes and says that he/she is a citizen of the United States, more than eighteen years of age, that all of the facts set forth in this affidavit/notice, subject to the provisions and penalties of 18 U.S.C. 1001 pertaining to the filing of false, fictitious, or fraudulent statements with the United States, are true and correct according to the best of my knowledge, information and belief.

4. Owner's name and address (If not shown in Items 1-3 above). **Check here if this is a change of address.**

5. That I am personally acquainted with the mining claim(s). The work and improvements were made by and at the expense of the owner(s) of said claim(s). Said contiguous group of claims, listed on the reverse side of this document, are situated in the Weaver Mining District, Mohave County, Arizona.

6. That between the dates starting at 12 o'clock noon on September 1, 2002 and ending at 12 o'clock noon on September 1, 2003 at least \$ 1,000.00 Dollars worth of work and improvements were done and performed upon said claim(s) or upon one or more of a contiguous group of claims for the benefit of all, or wholly or partly outside of a contiguous group of claims for the benefit of all, not including the location work.

7. That the following persons were employed to perform the work and improvements described herein: Kent Dobbins, Don Stewart, Bill Chirgwin, Lee Wilson, Beth Wilson & others.

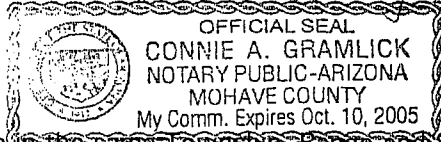
**ENTERED INTO COMPUTER**

8/25/03 AB

8. That the work and improvements performed were: Graded the existing roads and repaired the washed out areas. Removed ore by hand, pick and shovel from the claims for processing. Grinding of ore done in rented Ball Mill, processing done on U-tech table, and some experimenting at electroplating.  
Areas where ore was removed we reclaimed by hand.

9. Dated: Aug. 8, 2003 Signature: Bethany R. Wilson  
SUBSCRIBED AND SWORN TO before me, a Notary Public, this 8<sup>th</sup> day of AUGUST, 2003

by BETHANY RAE WILSON  
Notary Public Connie A. Gramlick  
MY COMMISSION EXPIRES 10-10-2005



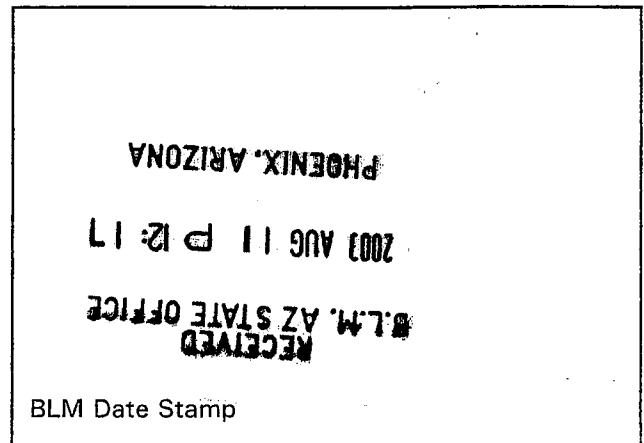
If the claims/sites have consecutive BLM numbers and are in the same Township, Range and Section(s), they may be listed as follows:

Claim/Site Name	Serial Number	Dkt/Pg or Record # of Orig Location Notice	TWN	RNG	SEC(S)
Sample 1 - 10	A MC 19640 - 49	Dkt/Pg 1025/1-10 Recording #9106173-82	4N	20W	36
Gold Bell #13	AMC 117919	DKT/Pg 674/26&27	25&26N	20&21W	6&31
Gold Bell #14	AMC 117920	DKT/Pg 674/28&29	25&26N	20&21W	6&31
Gold Bell #15	AMC 117921	DKT/Pg 674/30&31	25&26N	20&21W	6&31
Gold Bell #16	AMC 117922	DKT/Pg 674/32&33	25&26N	20&21W	6&31
Gold Bell #30	AMC 117936	DKT/Pg 674/60&61	25&26N	20&21W	6&31
Gold Bell #31	AMC 117937	DKT/Pg 674/62&63	25&26N	20&21W	6&31
Gold Bell #32	AMC 117938	DKT/Pg 674/64&65	25&26N	20&21W	6&31
Tinker Bell #1	AMC 117939	DKT/Pg 673/815&816	26N	20W	31
Tinker Bell #2	AMC 117940	DKT/Pg 673/817&818	26N	20W	31
Tinker Bell #3	AMC 117941	DKT/Pg 673/819&820	26N	20W	31

BLM requires a \$5 nonrefundable service charge for each mining claim, mill site or tunnel site payable on or before December 30<sup>th</sup> (not the 31<sup>st</sup>). Mail to:

Bureau of Land Management  
222 North Central Avenue  
Phoenix, Arizona 85004-2203  
602-417-9200  
www.az.blm.gov

This form is for the purpose of complying with the laws of the United States Department of the Interior, Bureau of Land Management and the State of Arizona pertaining to assessment work and/or notice of intention to hold. 30 U.S.C. 28, 43 CFR 3833.2, ARS 27-208. Subject to Paperwork Reduction Act and Privacy Act statements available at the BLM AZ State Office. This form is not copyrighted. It may be reproduced without permission.



**United States Department of the Interior**  
**Bureau of Land Management**  
 BUSINESS & SUPPORT SVCS DIV  
 222 N CENTRAL AVE  
 PHOENIX, AZ 85004 -2203  
 Phone: (602) 417-9200

Receipt	
No:	727320

<b>Transaction #:</b> 756657	
<b>Date of Transaction:</b> 08/11/2003	
<b>CUSTOMER:</b>	KENT DOBBINS BOX 1630 DOLAN SPRINGS,AZ 86441

LINE #	QTY	DESCRIPTION	REMARKS	UNIT PRICE	TOTAL
1	1.00	LOCATABLE MINERALS / MINING CLAIMS-NOT NEW-UNADJUD,ONE AUTH NO. ONLY / MINING CLAIM MONEY RECEIVED (455) <b>CASES:</b> AMC117968/\$260.00	POL 2003 (52)	- n/a -	260.00
<b>TOTAL:</b>					<b>\$260.00</b>

PAYMENT INFORMATION			
1	<b>AMOUNT:</b>	\$260.00	<b>POSTMARKED:</b> N/A
	<b>TYPE:</b>	CASH	<b>RECEIVED:</b> 08/11/2003
	<b>NAME:</b>	DOBBINS, KENT BOX 1630 DOLAN SPRINGS AZ 86441	

REMARKS

This receipt was generated by the automated BLM Collections and Billing System and is a paper representation of a portion of the official electronic record contained therein.

Also see AMC 117939  
 (Lead files) 116235  
 356471  
 117907  
 116255  
 107667  
 116254

UNITED STATES  
DEPARTMENT OF THE INTERIOR  
BUREAU OF LAND MANAGEMENT

MAINTENANCE FEE WAIVER CERTIFICATION

SEE INSTRUCTIONS ON REVERSE

FORM APPROVED  
OMB NO. 1004-0114  
Expires: December 31, 2002

Amc 107667

163

1. This small miner waiver is filed for the assessment year beginning at noon on September 1, 2003 and ending at noon on September 1, 2004.
2. The undersigned and all related parties owned ten or fewer mining claims, mill, or tunnel sites located and maintained on Federal lands in the United States of America on September 1, 2003.
3. The undersigned have performed the assessment work **required by law** for each mining claim listed **prior to filing this waiver** and understand that by filing this form; an affidavit of assessment work **must** be recorded by the December 30th following the filing of this waiver.
4. The undersigned understand that if the assessment work obligation has not yet come due under 30 U.S.C. 28 (for those claims in their first assessment year only); a notice of intent to hold reciting this condition **must** be recorded by the December 30th following the filing of this waiver.
5. The undersigned understand that mill and tunnel sites may also be listed upon this waiver and be waived from payment of the maintenance fee; and that a notice of intent to hold for these sites is required to be recorded by the December 30th immediately following the filing of this waiver.
6. The undersigned understand and acknowledge that pursuant to 43 U.S.C. 1212 and 18 U.S.C. 1001; the filing or recording of a false, fictitious, or fraudulent document with the Bureau of Land Management may result in a fine of up to \$250,000, a prison term not to exceed five years, or both.
7. The mining claims, mill or tunnel sites for which this waiver from payment of the maintenance fees is requested are:

	CLAIM OR SITE NAME	BLM RECORDATION SERIAL NUMBER
1.	Jumpin Jack #1	107667
2.	Jumpin Jack #2	107668
3.	Jumpin Jack #3	107669
4.	Jumpin Jack #5	107671
5.	Jumpin Jack #6	107672
6.	Jumpin Jack #7	107673
7.		
8.		
9.		
10.		

The owner(s) (claimants) of the above mining claims and sites are:

Donald Stewart

(Owner's Name - Please Print)

1837 W. Camino Lane

(Street or P.O. Box)

Springfield

(City)

MO

(State)

65810

(Zip Code)

(Owner's Signature)

(Owner's Name - Please Print)

(Street or P.O. Box)

(City)

(State)

(Zip Code)

(Owner's Signature)

(Owner's Name - Please Print)

(Street or P.O. Box)

(City)

(State)

(Zip Code)

(Owner's Signature)

(Continued on reverse)

ENTERED INTO COMPUTER

8/25/03 AB

(Owner's Name - Please Print)

(Owner's Signature)

(Street or P.O. Box)

(City)

(State)

(Zip Code)

(Owner's Name - Please Print)

(Owner's Signature)

(Street or P.O. Box)

(City)

(State)

(Zip Code)

(Owner's Name - Please Print)

(Owner's Signature)

(Street or P.O. Box)

(City)

(State)

(Zip Code)

(Owner's Name - Please Print)

(Owner's Signature)

(Street or P.O. Box)

(City)

(State)

(Zip Code)

### INSTRUCTIONS

1. This certification is made under the provisions of § 1744 of Title 43 and § 28-28k of Title 30 of the United States Code; and the regulations thereunder (43 CFR Part 3830).
2. The claimant(s) **must** fill in the dates in paragraph 1 for the beginning and ending of the assessment year for which this waiver is sought.
3. The claimant(s) **must** fill in the date in paragraph 2 for the beginning of the assessment year for which this waiver is sought.
4. All claim and site names and Bureau of Land Management (BLM) serial numbers **must** be listed for the mining claims, mill sites, and tunnel sites for which the waiver is sought.
5. All owners of the mining claims, mill sites, and tunnel sites and their addresses **must** be given.
6. This waiver form **must** be signed by all the claimants or their designated agent, in original form. If an agent is designated, a notarized designation of agent, signed by all of the claimants with proper address given, **must** be submitted with this waiver.
7. This form **must** be filed no later than September 1st for the upcoming assessment year in the BLM State Office where the mining claims or sites are recorded, or the waiver cannot be granted by the BLM. (Example: to obtain a waiver for the assessment year 2000, which begins at noon on September 1, 1999, you **must** qualify for and file for a waiver no later than September 1, 1999 in the proper BLM State Office).
8. For all mining claims which require assessment work, you **must** record an affidavit of labor on or before the December 30th immediately following the filing of this waiver. For all other mining claims or sites waived, you **must** record a notice of intent to hold on or before the December 30th immediately following the filing of this waiver.
9. Mill and tunnel sites may also be listed upon this waiver and be waived from payment of the maintenance fee. A notice of intent to hold for these sites is required to be filed by the December 30th following the filing of this waiver.

### NOTICE/BURDEN HOURS STATEMENT

The Privacy Act of 1974, *as amended*, and the regulation in 43 CFR 2.48(d) provide that you be furnished the following information in connection with the information required by this certification of waiver from rental fees.

**AUTHORITY:** 30 U.S.C. 28-28k; 43 U.S.C. 1201, 1457, 1740, and 1744; and 43 CFR 3830.

**PRINCIPLE PURPOSE:** This information is to be used to verify that the owner(s) (claimants) of a mining claim has complied with 30 U.S.C. 28f and is entitled to perform assessment work in lieu of paying the maintenance fee for the mining claims listed on this form.

**ROUTINE USE:** (1) Adjudication of the claimant(s) certification of waiver from paying the maintenance fee otherwise required by 30 U.S.C. 28f. (2) Disclosure may be made to appropriate Federal agencies when location is made within the agency's geographic area of responsibility. (3) Information from the record and/or the record will be transferred to the appropriate Federal, State, or local agency, or a member of the public in response to a specific request for pertinent information. (4) Information may also be provided to the Department of Justice or in a proceeding before a court or adjudicative body; or to Federal, State, local or foreign agencies when needed for enforcement of civil or criminal codes or applicable regulations concerning title rights upon the public land.

**EFFECT OF NOT PROVIDING INFORMATION:** Disclosure of this information is required by 30 U.S.C. 28f and 43 CFR Part 3830 for those qualified claimants wishing to take the small miner waiver allowed. Failure to supply the information required in this form to support the claimants certification of waiver from payment of the otherwise required maintenance fees will result in the waiver being disallowed and the mining claims subject to forfeiture by BLM under 30 U.S.C. 28i.

The Paperwork Reduction Act of 1995 requires us to inform you that:

This information is being collected to allow the BLM to determine if you qualify for a waiver from the payment of \$100 per mining claim or site maintenance fee established in 30 U.S.C. 28f and the implementing regulations at 43 CFR 3830. A response to this request is required in accordance with the statute to obtain your benefit.

BLM would like you to know that you do not have to respond to this, or any other, Federal agency-sponsored information collection unless it displays a currently valid OMB control number.

Public reporting burden for this form is estimated to average 8 minutes (0.133 hours) per response, including time to review instructions, gathering and maintaining data, and completing and reviewing the form. Direct comments regarding this burden estimate, or any other aspect of this form, to the U.S. Department of the Interior, Bureau of Land Management, (1004-0114) Bureau Clearance Officer (WO-630), Mail Stop 401 LS, 1849 C St., N.W., Washington, D.C. 20240.

PHOENIX, ARIZONA

FOR OFFICIAL USE ONLY

2003 AUG 11 A 11:52

RECEIVED  
B.L.M. AZ STATE OFFICE

Return Document to:  
Donald Stewart  
1837 W. Camino Lane  
Springfield, MO 65810  
Telephone: 417-883-1306

A3850-1(NOV.2001)

No. of Claims: <u>6</u>	x \$5 = <u>30.00</u>
Receipt No.: <u>927289</u>	Check No.: <u>CC</u>
Init: <u>JMC</u>	
FOR BLM USE ONLY	

**AFFIDAVIT OF PERFORMANCE OF ANNUAL WORK.** Also fill in Items 1 through 9 and the reverse side of this document.

**NOTICE OF INTENTION TO HOLD.** I intend to hold the claims(s)/site(s) listed on the reverse side of this document for the calendar year 20\_\_\_\_. Also fill in Items 1 through 4 and Item 9.

Notices of Intention to Hold are for mill sites and tunnel sites or for mining claims when assessment work has not been done, regardless of whether the annual assessment has been suspended, deferred, or not yet accrued. The filing of a Notice of Intention to Hold shall not relieve the owner of complying with federal and state laws pertaining to the performance of annual assessment work. Notices of Intention to Hold for mill sites or tunnel sites need not be county recorded. For mining claims the form filed with the Bureau of Land Management (BLM) must be identical to the one that was or will be filed with the county.

Evidence of Annual Assessment Work or a Notice of Intention to Hold must be filed each calendar year following the calendar year in which the claim/site was located. **All claims listed on a single affidavit must be contiguous.**

1. State of Arizona, County of Mohave ss:
2. I, (Name) Donald Stewart
3. Reside at (Address) 1837 W. Camino Lane  
City Springfield, County \_\_\_\_\_, State MO Zip 65810

being duly sworn, deposes and says that he/she is a citizen of the United States, more than eighteen years of age, that all of the facts set forth in this affidavit/notice, subject to the provisions and penalties of 18 U.S.C. 1001 pertaining to the filing of false, fictitious, or fraudulent statements with the United States, are true and correct according to the best of my knowledge, information and belief.

4. Owner's name and address (If not shown in Items 1-3 above). Check here if this is a change of address.

5. That I am personally acquainted with the mining claim(s). The work and improvements were made by and at the expense of the owner(s) of said claim(s). Said contiguous group of claims, listed on the reverse side of this document, are situated in the Weaver Mining District, Mohave County, Arizona.

6. That between the dates starting at 12 o'clock noon on September 1, 2002 and ending at 12 o'clock noon on September 1, 2003 at least \$ 600.00 Dollars worth of work and improvements were done and performed upon said claim(s) or upon one or more of a contiguous group of claims for the benefit of all, or wholly or partly outside of a contiguous group of claims for the benefit of all, not including the location work.

7. That the following persons were employed to perform the work and improvements described herein: Kent Dobbins, Don Stewart, Bill Chirgwin, Lee Wilson, Beth Wilson, & others.

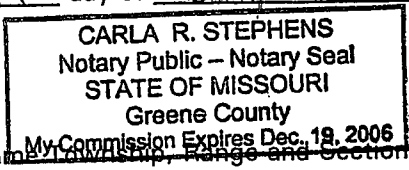
**ENTERED INTO COMPUTER**  
8/25/03 AB



8. That the work and improvements performed were: Graded the existing roads and repaired the washed out areas. Removed ore by hand, pick & shovel from the claims for processing. Grinding of ore done in rented ball mill, processing done on U-Tech table & some experimenting at electroplating.  
Areas where ore was removed, we reclaimed by hand.

9. Dated: 7-24-03 Signature: [Signature]

SUBSCRIBED AND SWORN TO before me, a Notary Public, this 24 day of July, 2003  
by Carla R. Stephens  
Notary Public [Signature]  
MY COMMISSION EXPIRES 12-19-06



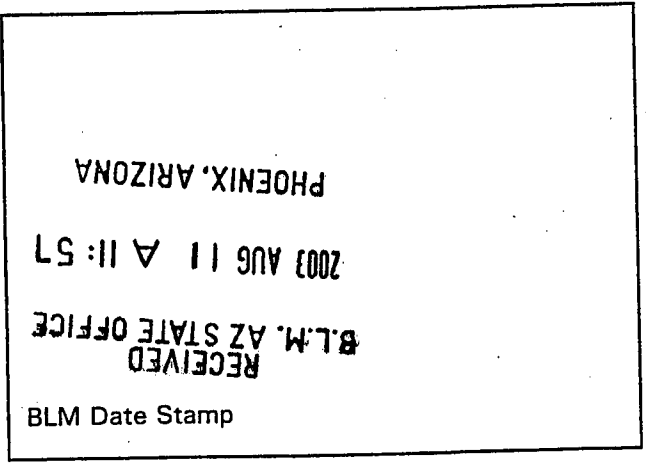
If the claims/sites have consecutive BLM numbers and are in the same Township, Range and Section(s), they may be listed as follows:

Claim/Site Name	Serial Number	Dkt/Pg or Record # of Orig Location Notice	TWN	RNG	SEC(S)
Sample 1 - 10	A MC 19640 - 49	Dkt/Pg 1025/1-10 Recording #9106173-82	4N	20W	36
Jumpin Jack #1	AMC 107667	DKT/Pg 643/955&956	26N	20&21W	25,30,31
Jumpin Jack #2	AMC 107668	DKT/Pg 643/957&958	26N	20&21W	25,30,31
Jumpin Jack #3	AMC 107669	DKT/Pg 643/959&960	26N	20&21W	25,30,31
Jumpin Jack #5	AMC 107671	DKT/Pg 644/100&101	26N	20&21W	25,30,31
Jumpin Jack #6	AMC 107672	DKT/Pg 644 102&103	26N	20&21W	25,30,31
Jumpin Jack #7	AMC 107673	DKT/Pg 644/104&105	26N	20&21W	30

BLM requires a \$5 nonrefundable service charge for each mining claim, mill site or tunnel site payable on or before December 30<sup>th</sup> (not the 31<sup>st</sup>). Mail to:

Bureau of Land Management  
222 North Central Avenue  
Phoenix, Arizona 85004-2203  
602-417-9200  
www.az.blm.gov

This form is for the purpose of complying with the laws of the United States Department of the Interior, Bureau of Land Management and the State of Arizona pertaining to assessment work and/or notice of intention to hold. 30 U.S.C. 28, 43 CFR 3833.2, ARS 27-208. Subject to Paperwork Reduction Act and Privacy Act statements available at the BLM AZ State Office. This form is not copyrighted. It may be reproduced without permission.




**United States Department of the Interior**  
**Bureau of Land Management**  
 BUSINESS & SUPPORT SVCS DIV  
 222 N CENTRAL AVE  
 PHOENIX, AZ 85004 -2203  
 Phone: (602) 417-9200

Receipt	
No:	727289

<b>Transaction #:</b> 756628
<b>Date of Transaction:</b> 08/11/2003
<b>CUSTOMER:</b> STEWART L DONALD 1837 W CAMINO LN SPRINGFIELD, MO 65810

LINE #	QTY	DESCRIPTION	REMARKS	UNIT PRICE	TOTAL
1	1.00	LOCATABLE MINERALS / MINING CLAIMS-NOT NEW-UNADJUD, ONE AUTH NO. ONLY / MINING CLAIM MONEY RECEIVED (455) <b>CASES:</b> AMC116243/\$230.00	POL 2003 (46)	- n/a -	230.00
<b>TOTAL:</b>					<b>\$230.00</b>

PAYMENT INFORMATION			
NOTE: Items will appear on credit card statement as "Bureau of Land Management".			
1	AMOUNT:	\$230.00	POSTMARKED: N/A
	TYPE:	CREDIT CARD	RECEIVED: 08/11/2003
	NAME:	DONALD, STEWART L 1837 W CAMINO LN SPRINGFIELD MO 65810	
	CARD NO:	XXXXXXXXXXXX5372	AUTH CODE: 011034
	NAME ON CARD:	STEWART/DONALD L	
	EXPIRES:	07/31/2004	
	SIGNATURE:		

REMARKS

This receipt was generated by the automated BLM Collections and Billing System and is a paper representation of a portion of the official electronic record contained therein.

Also see AMC 117939 117907  
 116255  
 107667  
 116235

Receipt No. 543294  
 Trans No. 567907

LEAD FILE #'S  
AMC 107667, 116235  
116255, 117907  
117939

AMC Number	Code	Amount
107674-107676	480	<del>3</del> 15
116235-116242	"	40
116244-116245	"	10
116256-116261	"	30
116264-116268	"	25
117909-117910	"	10
117919-117922	"	20
117925-117927	"	15
117936-117946	"	55
117959-117962	"	20
117968-117970	"	15
TOTAL:		\$ 255

AMC Number	Code	Amount
TOTAL:		\$

Date of Doc \_\_\_\_\_  
 Date of Rec't \_\_\_\_\_  
 Amount Rec'd 255 -  
 Amount Earned 255 -

Date Entered: 10/2/02 *MA*  
 Date Verified: \_\_\_\_\_  
 Sent to Accts: 10/2/02  
 Date Earned: \_\_\_\_\_

- 480 POL
- 481 NOI
- 482 MAINT
- 396 TRANS
- 635 AMEND

NOTES:

THE PURPOSE OF THIS FORM IS TO VERIFY FOR FUTURE REFERENCE THAT CERTAIN SETS OF FORMS OR INDIVIDUAL FORMS WERE RECEIVED AND PROCESSED BY YOUR OFFICE. THIS FORM WILL BE USED AS PROOF IF ANY FORMS ARE SUBSEQUENTLY LOST BY YOUR OFFICE.

(PLEASE INITIAL TO THE LEFT OF EACH TYPE OF FORM AFTER PROCESSING)

I HAVE RECEIVED AND PROCESSED THE FOLLOWING FORM(S):

✓ **WILLIAM J. CHIRGWIN:**

- 1 AFFIDAVIT OF PERFORMANCE OF ANNUAL WORK
- 1 MAINTENANCE FEE WAIVER CERTIFICATION

✓ **BETHANY R. WILSON:**

- 1 AFFIDAVIT OF PERFORMANCE OF ANNUAL WORK
- 1 MAINTENANCE FEE WAIVER CERTIFICATION

✓ **BRENDAN GALYEAN:**

- 1 AFFIDAVIT OF PERFORMANCE OF ANNUAL WORK
- 1 MAINTENANCE FEE WAIVER CERTIFICATION

✓ **TASHA INMON:**

- 1 AFFIDAVIT OF PERFORMANCE OF ANNUAL WORK
- 1 MAINTENANCE FEE WAIVER CERTIFICATION

✓ **CRAIG DOBBINS:**

- 1 AFFIDAVIT OF PERFORMANCE OF ANNUAL WORK
- 1 MAINTENANCE FEE WAIVER CERTIFICATION

✓ **KENT DOBBINS:**

- 1 AFFIDAVIT OF PERFORMANCE OF ANNUAL WORK
- 1 MAINTENANCE FEE WAIVER CERTIFICATION

✓ **KENT DOBBINS:**

- 1 QUITCLAIM DEED

✓ **LEE WILSON:**


- 1 NOTICE OF INTENTION TO HOLD
- 1 MAINTENANCE FEE WAIVER CERTIFICATION

✓ **KENT DOBBINS:**

- 1 NOTICE OF MINING CLAIM
- 1 NOTICE OF INTENTION TO HOLD
- 1 MAINTENANCE FEE WAIVER CERTIFICATION

PHOENIX, ARIZONA

ALL FORMS WERE FILED AS REQUIRED AND ALL FEES WERE PAID.

  
BLM EMPLOYEE SIGNATURE

8/19/2002  
DATE

2002 AUG 19 P 12:45

RECEIVED  
B.L.M. ADMINISTRATION

ENTERED IN COMPUTER

Return Document to:  
Kent Dobbins  
P.O. Box 1630  
Dolan Springs, AZ 86441  
Telephone: 928-767-3873

A3850-1(NOV.2001)

No. of Claims: 10 x \$5 = 50.00  
Receipt No.: \_\_\_\_\_ Check No.: \_\_\_\_\_  
Init: TES

FOR BLM USE ONLY

**AFFIDAVIT OF PERFORMANCE OF ANNUAL WORK.** Also fill in Items 1 through 9 and the reverse side of this document.

**NOTICE OF INTENTION TO HOLD.** I intend to hold the claims(s)/site(s) listed on the reverse side of this document for the calendar year 20\_\_\_\_. Also fill in Items 1 through 4 and Item 9.

Notices of Intention to Hold are for mill sites and tunnel sites or for mining claims when assessment work has not been done, regardless of whether the annual assessment has been suspended, deferred, or not yet accrued. The filing of a Notice of Intention to Hold shall not relieve the owner of complying with federal and state laws pertaining to the performance of annual assessment work. Notices of Intention to Hold for mill sites or tunnel sites need not be county recorded. For mining claims the form filed with the Bureau of Land Management (BLM) must be identical to the one that was or will be filed with the county.

Evidence of Annual Assessment Work or a Notice of Intention to Hold must be filed each calendar year following the calendar year in which the claim/site was located. **All claims listed on a single affidavit must be contiguous.**

1. State of Arizona, County of Mohave ss:

2. I, (Name) Kent Dobbins

3. Reside at (Address) P.O. Box 1630

City Dolan Springs, County Mohave, State AZ Zip 86441

being duly sworn, deposes and says that he/she is a citizen of the United States, more than eighteen years of age, that all of the facts set forth in this affidavit/notice, subject to the provisions and penalties of 18 U.S.C. 1001 pertaining to the filing of false, fictitious, or fraudulent statements with the United States, are true and correct according to the best of my knowledge, information and belief.

4. Owner's name and address (If not shown in Items 1-3 above). Check here if this is a change of address.

5. That I am personally acquainted with the mining claim(s). The work and improvements were made by and at the expense of the owner(s) of said claim(s). Said contiguous group of claims, listed on the reverse side of this document, are situated in the Weaver Mining District, Mohave County, Arizona.

6. That between the dates starting at 12 o'clock noon on September 1, 20 01 and ending at 12 o'clock noon on September 1, 20 02 at least \$ 1,000.00 Dollars worth of work and improvements were done and performed upon said claim(s) or upon one or more of a contiguous group of claims for the benefit of all, or wholly or partly outside of a contiguous group of claims for the benefit of all, not including the location work.

7. That the following persons were employed to perform the work and improvements described herein: Kent Dobbins, Don Stewart, Bill Chirgwin, Lee Wilson, Beth Wilson and others.


ENTERED IN COMPUTE

10/2/02 TMT

8. That the work and improvements performed were: Grading of existing roads & repairing washed out areas. Removed ore by hand, pick, & shovel from claims for processing. Milling done on rented ball mill. Processing done on U-TECH table. Some ore hauled to Kingman & processed on Mr. King's portable separator. Areas where ore was removed were reclaimed by hand.

9. Dated: Aug 15, 2002 Signature: [Handwritten Signature]

SUBSCRIBED AND SWORN TO before me, a Notary Public, this 15<sup>th</sup> day of August, 2002  
by Joe Kent Dobbins  
Notary Public, Belva L. Woody  
MY COMMISSION EXPIRES 01-26-2003



If the claims/sites have consecutive BLM numbers and are in the same Township, Range and Section(s), they may be listed as follows:

Claim/Site Name	Serial Number	Dkt/Pg or Record # of Orig Location Notice	TWN SHP	RNG	SEC(S)
Sample 1 - 10	A MC 19640 - 49	Dkt/Pg 1025/1-10 Recording #9106173-82	4N	20W	36
Silver Bell #22	AMC 117968	DKT/Pg 674/74&75	26N	21W	31
Silver Bell #23	AMC 117969	DKT/Pg 67/76&77	26N	21W	31
Silver Bell #24	AMC 117970	DKT/Pg 67/78&79	26N	21W	31
Blue Bell #1	AMC 116235	DKT/Pg 672/953&954	26N	20W	31
Blue Bell #2	AMC 116236	DKT/Pg 672/955&956	26N	20W	31
Tinker Bell #4	AMC 117942	DKT/Pg 673/821&822	26N	20W	31
Tinker Bell #5	AMC 117943	DKT/Pg 673/823&824	26N	20W	31
Tinker Bell #6	AMC 117944	DKT/Pg 673/825&826	26N	20W	31
Tinker Bell #7	AMC 117945	DKT/Pg 673/827&828	26N	20W	31
Tinker Bell #8	AMC 117946	DKT/Pg 673/829&830	26N	20W	31

BLM requires a \$5 nonrefundable service charge for each mining claim, mill site or tunnel site payable on or before December 30<sup>th</sup> (not the 31<sup>st</sup>). Mail to:

Bureau of Land Management  
222 North Central Avenue  
Phoenix, Arizona 85004-2203  
602-417-9200  
www.az.blm.gov

This form is for the purpose of complying with the laws of the United States Department of the Interior, Bureau of Land Management and the State of Arizona pertaining to assessment work and/or notice of intention to hold. 30 U.S.C. 28, 43 CFR 3833.2, ARS 27-208. Subject to Paperwork Reduction Act and Privacy Act statements available at the BLM AZ State Office. This form is not copyrighted. It may be reproduced without permission.

RECEIVED  
BLM AZ STATE OFFICE  
2002 AUG 19 P 12:39  
PHOENIX, ARIZONA

BLM Date Stamp

210

Return Document to:  
Craig Dobbins  
603 W. Kingsley  
Springfield, MO 65807  
Telephone: \_\_\_\_\_

A3850-1(NOV.2001)

No. of Claims: <u>10</u>	x \$5 = <u>50.00</u>
Receipt No.: _____	Check No.: _____
Init: <u>ED</u>	
FOR BLM USE ONLY	

**AFFIDAVIT OF PERFORMANCE OF ANNUAL WORK.** Also fill in Items 1 through 9 and the reverse side of this document.

**NOTICE OF INTENTION TO HOLD.** I intend to hold the claim(s)/site(s) listed on the reverse side of this document for the calendar year 20\_\_\_\_. Also fill in Items 1 through 4 and Item 9.

Notices of Intention to Hold are for mill sites and tunnel sites or for mining claims when assessment work has not been done, regardless of whether the annual assessment has been suspended, deferred, or not yet accrued. The filing of a Notice of Intention to Hold shall not relieve the owner of complying with federal and state laws pertaining to the performance of annual assessment work. Notices of Intention to Hold for mill sites or tunnel sites need not be county recorded. For mining claims the form filed with the Bureau of Land Management (BLM) must be identical to the one that was or will be filed with the county.

Evidence of Annual Assessment Work or a Notice of Intention to Hold must be filed each calendar year following the calendar year in which the claim/site was located. All claims listed on a single affidavit must be contiguous.

1. State of Arizona, County of Mohave ss:
2. I, (Name) Craig Dobbins
3. Reside at (Address) 603 W. Kingsley  
City Springfield, County \_\_\_\_\_, State MO Zip 65807

being duly sworn, deposes and says that he/she is a citizen of the United States, more than eighteen years of age, that all of the facts set forth in this affidavit/notice, subject to the provisions and penalties of 18 U.S.C. 1001 pertaining to the filing of false, fictitious, or fraudulent statements with the United States, are true and correct according to the best of my knowledge, information and belief.

4. Owner's name and address (If not shown in Items 1-3 above). Check here if this is a change of address.

5. That I am personally acquainted with the mining claim(s). The work and improvements were made by and at the expense of the owner(s) of said claim(s). Said contiguous group of claims, listed on the reverse side of this document, are situated in the Weaver Mining District, Mohave County, Arizona.

3. That between the dates starting at 12 o'clock noon on September 1, 20 01 and ending at 12 o'clock noon on September 1, 20 02 at least \$ 1,000.00 Dollars worth of work and improvements were done and performed upon said claim(s) or upon one or more of a contiguous group of claims for the benefit of all, or wholly or partly outside of a contiguous group of claims for the benefit of all, not including the location work.

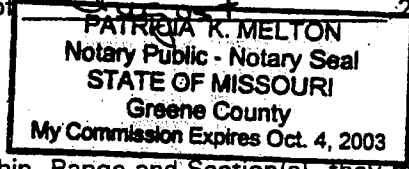
7. That the following persons were employed to perform the work and improvements described herein:  
Kent Dobbins, Don Stewart, Bill Chirgwin, Lee Wilson, Beth Wilson and others

ENTERED IN COMPUTER

8. That the work and improvements performed were: Grading of existing roads & repairing washed out areas  
Removed ore by hand, pick, & shovel from claims for processing. Milling done on rented ball mill.  
Processing done on U-TECH table. Some ore hauled to Kingman & processed on Mr. King's portable  
separator. Areas where ore was removed were reclaimed by hand.

9. Dated: 8-1-02 Signature: [Signature]  
 SUBSCRIBED AND SWORN TO before me, a Notary Public, this 1st day of August, 2002

by Craig Dobbins  
 Notary Public 10-4-03 [Signature]  
 MY COMMISSION EXPIRES 10-4-03




If the claims/sites have consecutive BLM numbers and are in the same Township, Range and Section(s), they may be listed as follows:

Claim/Site Name	Serial Number	Dkt/Pg or Record # of Orig Location Notice	TWN		
			SHP	RNG	SEC(S)
Sample 1 - 10	A MC 19640 - 49	Dkt/Pg 1025/1-10 Recording #9106173-82	4N	20W	36
Gold Bell #3	AMC 117909	DKT/Pg 674/6&7	25&26N	20&21W	26&35
Gold Bell #4	AMC 117910	DKT/Pg 674/8&9	25&26N	20&21W	26&35
Gold Bell #19	AMC 117925	DKT/Pg 674/38&39	25&26N	20&21W	26&35
Gold Bell #20	AMC 117926	DKT/Pg 674/40&41	25&26N	20&21W	26&35
Gold Bell #21	AMC 117927	DKT/Pg 674/42&43	25&26N	20&21W	26&35
Silver Bell #13	AMC 117959	DKT/Pg 673/987&988	26N	21W	25&26
Silver Bell #14	AMC 117960	DKT/Pg 673/989&990	26N	21W	25&26
Silver Bell #15	AMC 117961	DKT/Pg 673/991&992	26N	21W	25&26
Silver Bell #16	AMC 117962	DKT/Pg 673/993&994	26N	21W	25&26
Tiger Bell #4	AMC 116258	DKT/Pg 672/999&1000	26N	21W	25

BLM requires a \$5 nonrefundable service charge for each mining claim, mill site or tunnel site payable on or before December 30<sup>th</sup> (not the 31<sup>st</sup>). Mail to:

Bureau of Land Management  
 222 North Central Avenue  
 Phoenix, Arizona 85004-2203  
 602-417-9200  
 www.az.blm.gov

This form is for the purpose of complying with the laws of the United States Department of the Interior, Bureau of Land Management and the State of Arizona pertaining to assessment work and/or notice of intention to hold. 30 U.S.C. 28, 43 CFR 3833.2, ARS 27-208. Subject to Paperwork Reduction Act and Privacy Act statements available at the BLM AZ State Office. This form is not copyrighted. It may be reproduced without permission.



BLM Date Stamp



Return Document to:  
Brendan Galyean  
230 Whitetail Drive  
Walnut Shade, MO 65771  
Telephone: \_\_\_\_\_

A3850-1(NOV.2001)

No. of Claims: 9 x \$5 = 45.00  
Receipt No.: \_\_\_\_\_ Check No.: \_\_\_\_\_  
Init: ES  
FOR BLM USE ONLY

**AFFIDAVIT OF PERFORMANCE OF ANNUAL WORK.** Also fill in Items 1 through 9 and the reverse side of this document.

**NOTICE OF INTENTION TO HOLD.** I intend to hold the claims(s)/site(s) listed on the reverse side of this document for the calendar year 20\_\_\_\_. Also fill in Items 1 through 4 and Item 9.

Notices of Intention to Hold are for mill sites and tunnel sites or for mining claims when assessment work has not been done, regardless of whether the annual assessment has been suspended, deferred, or not yet accrued. The filing of a Notice of Intention to Hold shall not relieve the owner of complying with federal and state laws pertaining to the performance of annual assessment work. Notices of Intention to Hold for mill sites or tunnel sites need not be county recorded. For mining claims-the form filed with the Bureau of Land Management (BLM) must be identical to the one that was or will be filed with the county.

Evidence of Annual Assessment Work or a Notice of Intention to Hold must be filed each calendar year following the calendar year in which the claim/site was located. All claims listed on a single affidavit must be contiguous.

1. State of Arizona, County of Mohave ss:

2. I, (Name) Brendan Galyean

3. Reside at (Address) 230 Whitetail Drive  
City Walnut Shade, County \_\_\_\_\_, State MO Zip 65771

I being duly sworn, deposes and says that he/she is a citizen of the United States, more than eighteen years of age, that all of the acts set forth in this affidavit/notice, subject to the provisions and penalties of 18 U.S.C. 1001 pertaining to the filing of false, fictitious, or fraudulent statements with the United States, are true and correct according to the best of my knowledge, information and belief.

4. Owner's name and address (If not shown in Items 1-3 above). Check here if this is a change of address.

Brendan Galyean  
230 Whitetail Drive, Walnut Shade, MO 65771

5. That I am personally acquainted with the mining claim(s). The work and improvements were made by and at the expense of the owner(s) of said claim(s). Said contiguous group of claims, listed on the reverse side of this document, are situated in the Weaver Mining District, Mohave County, Arizona.

6. That between the dates starting at 12 o'clock noon on September 1, 20<sup>01</sup> and ending at 12 o'clock noon on September 20<sup>02</sup> at least \$ 900.00 Dollars worth of work and improvements were done and performed upon said claim(s) or upon one or more of a contiguous group of claims for the benefit of all, or wholly or partly outside of a contiguous group of claims for the benefit of all, not including the location work.

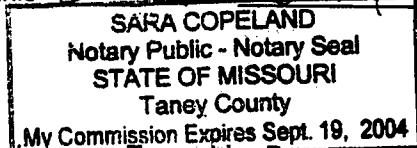
7. That the following persons were employed to perform the work and improvements described herein: Kent Dobbins, Don Stewart, Bill Chirgwin, Lee Wilson, Beth Wilson and others.

ENTERED IN COMMISSION

8. That the work and improvements performed were: Grading of existing roads & repairing washed out areas. Removed ore by hand, pick, & shovel from claims for processing. Milling done on rented ball mill. Processing done on U-TECH table. Some ore hauled to Kingman & processed on Mr. King's portable separator. Areas where ore was removed were reclaimed by hand.

9. Dated: 7-30-02 Signature: Brendan Dalyson  
SUBSCRIBED AND SWORN TO before me, a Notary Public, this 30 day of July, 2002

by Sara Copeland  
Notary Public Sara Copeland  
MY COMMISSION EXPIRES 9-19-04



If the claims/sites have consecutive BLM numbers and are in the same Township, Range and Section(s), they may be listed as follows:

Claim/Site Name	Serial Number	Dkt/Pg or Record # of Orig Location Notice	TWN SHP	RNG	SEC(S)
Sample 1 - 10	A MC 19640 - 49	Dkt/Pg 1025/1-10 Recording #9106173-82	4N	20W	36
Blue Bell #3	AMC 116237	DKT/Pg 672/957&958	26N	20W	30
Blue Bell #4	AMC 116238	DKT/Pg 672/959&960	26N	20W	30
Blue Bell #5	AMC 116239	DKT/Pg 672/961&962	26N	20W	30
Blue Bell #6	AMC 116240	DKT/Pg 672/963&964	26N	20W	30
Blue Bell #7	AMC 116241	DKT/Pg 672/965&966	26N	20W	30
Blue Bell #8	AMC 116242	DKT/Pg 672/967&968	26N	20W	30
Jumpin Jack #8	AMC 107674	DKT/Pg 644/106&107	26N	20&21W	30
Jumpin Jack #9	AMC 107675	DKT/Pg 644/108&109	26N	20&21W	30
Jumpin Jack #10	AMC 107676	DKT/Pg 644/110&111	26N	20&21W	30

BLM requires a \$5 nonrefundable service charge for each mining claim, mill site or tunnel site payable on or before December 30<sup>th</sup> (not the 31<sup>st</sup>). Mail to:

Bureau of Land Management  
222 North Central Avenue  
Phoenix, Arizona 85004-2203  
602-417-9200  
www.az.blm.gov

This form is for the purpose of complying with the laws of the United States Department of the Interior, Bureau of Land Management and the State of Arizona pertaining to assessment work and/or notice of intention to hold. 30 U.S.C. 28, 43 CFR 3833.2, ARS 27-208. Subject to Paperwork Reduction Act and Privacy Act statements available at the BLM AZ State Office. This form is not copyrighted. It may be reproduced without permission.

PHOENIX, ARIZONA

2002 AUG 19 P 12:39

RECEIVED  
BLM AZ STATE OFFICE

BLM Date Stamp

2. P

Return Document to:  
Tasha Inmon  
2807 N. Farm Road 81  
Willard, MO 65781  
Telephone: \_\_\_\_\_

A3850-1(NOV.2001)

No. of Claims: <u>5</u>	x \$5 = <u>25.00</u>
Receipt No.: _____	Check No.: _____
Init: <u>KS</u>	
FOR BLM USE ONLY	

**AFFIDAVIT OF PERFORMANCE OF ANNUAL WORK.** Also fill in Items 1 through 9 and the reverse side of this document.

**NOTICE OF INTENTION TO HOLD.** I intend to hold the claims(s)/site(s) listed on the reverse side of this document for the calendar year 20\_\_\_\_. Also fill in Items 1 through 4 and Item 9.

Notices of Intention to Hold are for mill sites and tunnel sites or for mining claims when assessment work has not been done, regardless of whether the annual assessment has been suspended, deferred, or not yet accrued. The filing of a Notice of Intention to Hold shall not relieve the owner of complying with federal and state laws pertaining to the performance of annual assessment work. Notices of Intention to Hold for mill sites or tunnel sites need not be county recorded. For mining claims the form filed with the Bureau of Land Management (BLM) must be identical to the one that was or will be filed with the county.

Evidence of Annual Assessment Work or a Notice of Intention to Hold must be filed each calendar year following the calendar year in which the claim/site was located. All claims listed on a single affidavit must be contiguous.

State of Arizona, County of Mohave ss:

I, (Name) Tasha Inmon

I. Reside at (Address) 2807 N. Farm Rd. 81

City Willard, County \_\_\_\_\_, State MO Zip 65781

Being duly sworn, deposes and says that he/she is a citizen of the United States, more than eighteen years of age, that all of the acts set forth in this affidavit/notice, subject to the provisions and penalties of 18 U.S.C. 1001 pertaining to the filing of false, fictitious, or fraudulent statements with the United States, are true and correct according to the best of my knowledge, information and belief.

Owner's name and address (If not shown in Items 1-3 above). Check here if this is a change of address.

That I am personally acquainted with the mining claim(s). The work and improvements were made by and at the expense of the owner(s) of said claim(s). Said contiguous group of claims, listed on the reverse side of this document, are situated in the Weaver Mining District, Mohave County, Arizona.

That between the dates starting at 12 o'clock noon on September 1, 2001 and ending at 12 o'clock noon on September 30, 2002 at least \$ 500.00 Dollars worth of work and improvements were done and performed upon said claim(s) or upon one or more of a contiguous group of claims for the benefit of all, or wholly or partly outside of a contiguous group of claims for the benefit of all, not including the location work.

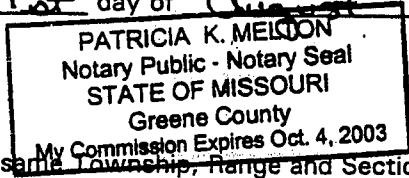
That the following persons were employed to perform the work and improvements described herein: Kent Dobbins, Don Stewart, Bill Chirgwin, Lee Wilson, Beth Wilson and others.

ENTERED IN COMPUTER

8. That the work and improvements performed were: Grading of existing roads & repairing washed out areas. Removed ore by hand, pick, & shovel from claims for processing. Milling done on rented ball mill. Processing done on U-TECH table. Some ore hauled to Kingman & processed on Mr. King's portable separator. Areas where ore was removed were reclaimed by hand.

9. Dated: 8-1-02 Signature: Tasha Inman  
SUBSCRIBED AND SWORN TO before me, a Notary Public, this 1st day of August, 2002

by Tasha Inman  
Notary Public Patricia K. Moller  
MY COMMISSION EXPIRES 10-4-03



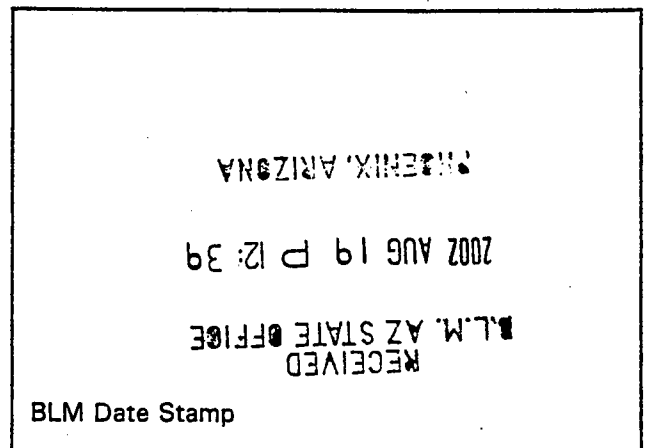
If the claims/sites have consecutive BLM numbers and are in the same Township, Range and Section(s), they may be listed as follows:

Claim/Site Name	Serial Number	Dkt/Pg or Record # of Orig Location Notice	TWN SHP	RNG	SEC(S)
Sample 1 - 10	A MC 19640 - 49	Dkt/Pg 1025/1-10 Recording #9106173-82	4N	20W	36
Tiger Bell #2	AMC 116256	DKT/Pg 672/995&996	26N	20&21W	25
Tiger Bell #3	AMC 116257	DKT/Pg 672/997&998	26N	20&21W	25
Tiger Bell #5	AMC 116259	DKT/Pg 673/1&2	26N	20&21W	25
Tiger Bell #6	AMC 116260	DKT/Pg 673/3&4	26N	20&21W	25
Tiger Bell #7	AMC 116261	DKT/Pg 673/5&6	26N	20&21W	25

BLM requires a \$5 nonrefundable service charge for each mining claim, mill site or tunnel site payable on or before December 30<sup>th</sup> (not the 31<sup>st</sup>). Mail to:

Bureau of Land Management  
222 North Central Avenue  
Phoenix, Arizona 85004-2203  
602-417-9200  
www.az.blm.gov

This form is for the purpose of complying with the laws of the United States Department of the Interior, Bureau of Land Management and the State of Arizona pertaining to assessment work and/or notice of intention to hold. 30 U.S.C. 28, 43 CFR 3833.2, ARS 27-208. Subject to Paperwork Reduction Act and Privacy Act statements available at the BLM AZ State Office. This form is not copyrighted. It may be reproduced without permission.



BLM Date Stamp

21

Return Document to:

A3850-1(NOV.2001)

Bethany R. Wilson

P.O. Box 1770

Dolan Springs, AZ 86441

Telephone: 928-767-3873

No. of Claims: 10 x \$5 = 50.00

Receipt No.: \_\_\_\_\_ Check No.: \_\_\_\_\_

Init: ES

FOR BLM USE ONLY

**AFFIDAVIT OF PERFORMANCE OF ANNUAL WORK.** Also fill in Items 1 through 9 and the reverse side of this document.

**NOTICE OF INTENTION TO HOLD.** I intend to hold the claims(s)/site(s) listed on the reverse side of this document for the calendar year 20\_\_\_\_. Also fill in Items 1 through 4 and Item 9.

Notices of Intention to Hold are for mill sites and tunnel sites or for mining claims when assessment work has not been done, regardless of whether the annual assessment has been suspended, deferred, or not yet accrued. The filing of a Notice of Intention to Hold shall not relieve the owner of complying with federal and state laws pertaining to the performance of annual assessment work. Notices of Intention to Hold for mill sites or tunnel sites need not be county recorded. For mining claims the form filed with the Bureau of Land Management (BLM) must be identical to the one that was or will be filed with the county.

Evidence of Annual Assessment Work or a Notice of Intention to Hold must be filed each calendar year following the calendar year in which the claim/site was located. All claims listed on a single affidavit must be contiguous.

1. State of Arizona, County of Mohave ss:

2. I, (Name) Bethany R. Wilson

3. Reside at (Address) P.O. Box 1770

City Dolan Springs, County Mohave, State AZ Zip 86441

being duly sworn, deposes and says that he/she is a citizen of the United States, more than eighteen years of age, that all of the facts set forth in this affidavit/notice, subject to the provisions and penalties of 18 U.S.C. 1001 pertaining to the filing of false, fictitious, or fraudulent statements with the United States, are true and correct according to the best of my knowledge, information and belief.

4. Owner's name and address (If not shown in Items 1-3 above). Check here if this is a change of address.

5. That I am personally acquainted with the mining claim(s). The work and improvements were made by and at the expense of the owner(s) of said claim(s). Said contiguous group of claims, listed on the reverse side of this document, are situated in the Weaver Mining District, Mohave County, Arizona.


6. That between the dates starting at 12 o'clock noon on September 1, 20 01 and ending at 12 o'clock noon on September 1, 20 02 at least \$ 1,000.00 Dollars worth of work and improvements were done and performed upon said claim(s) or upon one or more of a contiguous group of claims for the benefit of all, or wholly or partly outside of a contiguous group of claims for the benefit of all, not including the location work.

7. That the following persons were employed to perform the work and improvements described herein: Kent Dobbins, Don Stewart, Bill Chirgwin, Lee Wilson, Beth Wilson and others.

ENTERED IN COMPUTER

8. That the work and improvements performed were: Grading of existing roads & repairing washed out areas. Removed ore by hand, pick, & shovel from claims for processing. Milling done on rented ball mill. Processing done on U-TECH table. Some ore hauled to Kingman & processed on Mr. King's portable separator. Areas where ore was removed were reclaimed by hand.

9. Dated: Aug 15, 2002 Signature: Bethany R. Wilson  
 SUBSCRIBED AND SWORN TO before me, a Notary Public, this 15<sup>TH</sup> day of August, 2002  
 by Bethany Rae Wilson  
 Notary Public Belva L. Woody  
 MY COMMISSION EXPIRES 01-26-2003



If the claims/sites have consecutive BLM numbers and are in the same Township, Range and Section(s), they may be listed as follows:

Claim/Site Name	Serial Number	Dkt/Pg or Record # of Orig Location Notice	TWN SHP	RNG	SEC(S)
Gold Bell #13	AMC 117919	DKT/Pg 674/26&27	25&26N	20&21W	6&31
Gold Bell #14	AMC 117920	DKT/Pg 674/28&29	25&26N	20&21W	6&31
Gold Bell #15	AMC 117921	DKT/Pg 674/30&31	25&26N	20&21W	6&31
Gold Bell #16	AMC 117922	DKT/Pg 674/32&33	25&26N	20&21W	6&31
Gold Bell #30	AMC 117936	DKT/Pg 674/60&61	25&26N	20&21W	6&31
Gold Bell #31	AMC 117937	DKT/Pg 674/62&63	25&26N	20&21W	6&31
Gold Bell #32	AMC 117938	DKT/Pg 674/64&65	25&26N	20&21W	6&31
Tinker Bell #1	AMC 117939	DKT/Pg 673/815&816	26N	20W	31
Tinker Bell #2	AMC 117940	DKT/Pg 673/817&818	26N	20W	31
Tinker Bell #3	AMC 117941	DKT/Pg 673/819&820	26N	20W	31

BLM requires a \$5 nonrefundable service charge for each mining claim, mill site or tunnel site payable on or before December 30<sup>th</sup> (not the 31<sup>st</sup>). Mail to:

Bureau of Land Management  
 222 North Central Avenue  
 Phoenix, Arizona 85004-2203  
 602-417-9200  
 www.az.blm.gov

This form is for the purpose of complying with the laws of the United States Department of the Interior, Bureau of Land Management and the State of Arizona pertaining to assessment work and/or notice of intention to hold. 30 U.S.C. 28, 43 CFR 3833.2, ARS 27-208. Subject to Paperwork Reduction Act and Privacy Act statements available at the BLM AZ State Office. This form is not copyrighted. It may be reproduced without permission.

RECEIVED  
 BLM AZ STATE OFFICE  
 AUG 19 12:39 PM 2002  
 PHOENIX, ARIZONA

BLM Date Stamp

Return Document to:  
William J. Chirgwin  
P.O. Box 4 1558  
Dolan Springs, AZ 86441  
Telephone: 928-767-3739

A3850-1(NOV.2001)

No. of Claims: <u>7</u>	x \$5 = <u>35.00</u>
Receipt No.:	Check No.:
Init: <u>WJ</u>	
FOR BLM USE ONLY	

**AFFIDAVIT OF PERFORMANCE OF ANNUAL WORK.** Also fill in Items 1 through 9 and the reverse side of this document.

**NOTICE OF INTENTION TO HOLD.** I intend to hold the claims(s)/site(s) listed on the reverse side of this document for the calendar year 20\_\_\_\_. Also fill in Items 1 through 4 and Item 9.

Notices of Intention to Hold are for mill sites and tunnel sites or for mining claims when assessment work has not been done, regardless of whether the annual assessment has been suspended, deferred, or not yet accrued. The filing of a Notice of Intention to Hold shall not relieve the owner of complying with federal and state laws pertaining to the performance of annual assessment work. Notices of Intention to Hold for mill sites or tunnel sites need not be county recorded. For mining claims the form filed with the Bureau of Land Management (BLM) must be identical to the one that was or will be filed with the county.

Evidence of Annual Assessment Work or a Notice of Intention to Hold must be filed each calendar year following the calendar year in which the claim/site was located. **All claims listed on a single affidavit must be contiguous.**

1. State of Arizona, County of Mohave ss:
2. I, (Name) William J. Chirgwin
3. Reside at (Address) P.O. Box 1558  
City Dolan Springs, County Mohave, State AZ Zip 86441

being duly sworn, deposes and says that he/she is a citizen of the United States, more than eighteen years of age, that all of the facts set forth in this affidavit/notice, subject to the provisions and penalties of 18 U.S.C. 1001 pertaining to the filing of false, fictitious, or fraudulent statements with the United States, are true and correct according to the best of my knowledge, information and belief.

4. Owner's name and address (If not shown in Items 1-3 above). **Check here if this is a change of address.**

5. That I am personally acquainted with the mining claim(s). The work and improvements were made by and at the expense of the owner(s) of said claim(s). Said contiguous group of claims, listed on the reverse side of this document, are situated in the Weaver Mining District, Mohave County, Arizona.

6. That between the dates starting at 12 o'clock noon on September 1, 20 01 and ending at 12 o'clock noon on September 1, 20 02 at least \$ 700.00 Dollars worth of work and improvements were done and performed upon said claim(s) or upon one or more of a contiguous group of claims for the benefit of all, or wholly or partly outside of a contiguous group of claims for the benefit of all, not including the location work.

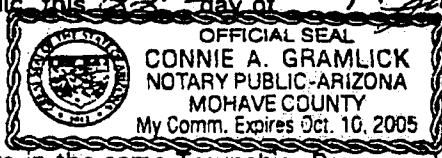
7. That the following persons were employed to perform the work and improvements described herein: Kent Dobbins, Don Stewart, Bill Chirgwin, Lee Wilson, Beth Wilson and others.

ENTERED IN COMPUTER

8. That the work and improvements performed were: Grading of existing roads & repairing washed out areas. Removed ore by hand, pick, & shovel from claims for processing. Milling done on rented ball mill. Processing done on U-TECH table. Some ore hauled to Kingman & processed on Mr. King's portable separator. Areas where ore was removed was reclaimed by hand.

9. Dated: July 22, 2002 Signature: William J. Chirgwin

SUBSCRIBED AND SWORN TO before me, a Notary Public, this 22nd day of July, 2002  
by WILLIAM J CHIRGWIN  
Notary Public Connie A. Gramlick  
MY COMMISSION EXPIRES 10-10-2005



If the claims/sites have consecutive BLM numbers and are in the same Township, Range and Section(s), they may be listed as follows:

Claim/Site Name	Serial Number	Dkt/Pg or Record # of Orig Location Notice	TWN SHP	RNG	SEC(S)
Tiger Bell #10	AMC 116264	DKT/Pg 673/11&12	26N	21W	24&25
Tiger Bell #11	AMC 116265	DKT/Pg 673/13&14	26N	21W	24&25
Tiger Bell #12	AMC 116266	DKT/Pg 673/15&16	26N	21W	24&25
Tiger Bell #13	AMC 116267	DKT/Pg 673/17&18	26N	21W	24&25
Tiger Bell #14	AMC 116268	DKT/Pg 673/19&20	26N	21W	24&25
Blue Bell #10	AMC 116244	DKT/Pg 672/971&972	26N	20&21W	30
Blue Bell #11	AMC 116245	DKT/Pg 672/973&974	26N	20&21W	30

Sample 1 - 10

A MC 19640 - 49

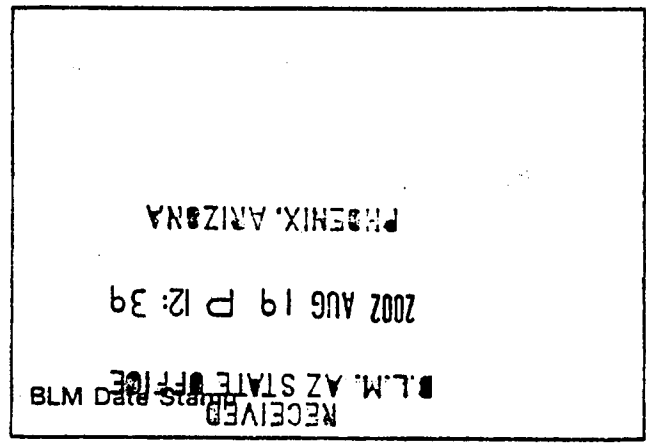
Dkt/Pg 1025/1-10  
Recording #9106173-82

4N 20W 36

BLM requires a \$5 nonrefundable service charge for each mining claim, mill site or tunnel site payable on or before December 30<sup>th</sup> (not the 31<sup>st</sup>). Mail to:

Bureau of Land Management  
222 North Central Avenue  
Phoenix, Arizona 85004-2203  
602-417-9200  
www.az.blm.gov

This form is for the purpose of complying with the laws of the United States Department of the Interior, Bureau of Land Management and the State of Arizona pertaining to assessment work and/or notice of intention to hold. 30 U.S.C. 28, 43 CFR 3833.2, ARS 27-208. Subject to Paperwork Reduction Act and Privacy Act statements available at the BLM AZ State Office. This form is not copyrighted. It may be reproduced without permission.





**United States Department of the Interior**  
**Bureau of Land Management**  
 BUSINESS & SUPPORT SVCS DIV  
 222 N CENTRAL AVE  
 PHOENIX, AZ 85004 -2203  
 Phone: (602) 417-9200

Receipt	
No:	543294

<b>Transaction #:</b> 567907	
<b>Date of Transaction:</b> 08/19/2002	
<b>CUSTOMER:</b>	KENT DOBBINS PO BOX 1630 DOLAN SPRINGS, AZ 86441

LINE #	QTY	DESCRIPTION	REMARKS	UNIT PRICE	TOTAL
1	1.00	LOCATABLE MINERALS / MINING CLAIMS-NOT NEW-UNADJUD, ONE AUTH NO. ONLY / MINING CLAIM MONEY RECEIVED (455) CASES: AMC117968/\$255.00	POL 2002 + WAIVER (51)	- n/a -	255.00
<b>TOTAL:</b>					<b>\$255.00</b>

PAYMENT INFORMATION			
NOTE: Items will appear on credit card statement as "Bureau of Land Management".			
1	AMOUNT:	\$255.00	POSTMARKED: N/A
	TYPE:	CREDIT CARD	RECEIVED: 08/19/2002
	NAME:	DOBBINS, KENT PO BOX 1630 DOLAN SPRINGS AZ 86441	
	CARD NO:	XXXXXXXXXXXX7211	AUTH CODE: 273211
	NAME ON CARD:	DOBBINS/JOE K	
	EXPIRES:	07/31/2004	
	SIGNATURE:	<i>Joe K. Dobbins</i>	

REMARKS

This receipt was generated by the automated BLM Collections and Billing System and is a paper representation of a portion of the official electronic record contained therein.

Receipt No. 543231

LEAD FILE #'S \_\_\_\_\_

Trans No. 567840

AMC 107667; AMC 116235;

AMC 116255, AMC 117907;

AMC 117939

AMC Number	Code	Amount
107667 - 107669	480	15 <sup>00</sup>
107671 - 107673	480	15 <sup>00</sup>
116243 Am		5 <sup>00</sup>
116246 - 116255		50 <sup>00</sup>
116262 - 116263		10 <sup>00</sup>
116269 - 116279		55 <sup>00</sup>
117907 - 117908		10 <sup>00</sup>
117923 - 117924		10 <sup>00</sup>
117947 - 117958	480	60 <sup>00</sup>
<b>TOTAL:</b>		<b>5230<sup>00</sup></b>

AMC Number	Code	Amount
<b>TOTAL:</b>		<b>\$</b>

Date of Doc 8/19/2002

Date Entered: AB 9/30/2002

Date of Rec't 8/19/2002

Date Verified: 10/16/02 AB

Amount Rec'd \$230<sup>00</sup>

Sent to Accts: u 7

Amount Earned \$230<sup>00</sup>

Date Earned: \_\_\_\_\_

- 480 POL
- 481 NOI
- 482 MAINT
- 396 TRANS
- 635 AMEND

NOTES:

Return Document to:  
Donald Stewart  
1837 W. Camino Lane  
Springfield, MO 65810  
Telephone: 417-883-1306

A3850-1(NOV.2001)

No. of Claims: <u>6</u>	x \$5 = <u>30.00</u>
Receipt No.: _____	Check No.: _____
Init: <u>ES</u>	
FOR BLM USE ONLY	

**AFFIDAVIT OF PERFORMANCE OF ANNUAL WORK.** Also fill in Items 1 through 9 and the reverse side of this document.

**NOTICE OF INTENTION TO HOLD.** I intend to hold the claims(s)/site(s) listed on the reverse side of this document for the calendar year 20\_\_\_\_. Also fill in Items 1 through 4 and Item 9.

Notices of Intention to Hold are for mill sites and tunnel sites or for mining claims when assessment work has not been done, regardless of whether the annual assessment has been suspended, deferred, or not yet accrued. The filing of a Notice of Intention to Hold shall not relieve the owner of complying with federal and state laws pertaining to the performance of annual assessment work. Notices of Intention to Hold for mill sites or tunnel sites need not be county recorded. For mining claims the form filed with the Bureau of Land Management (BLM) must be identical to the one that was or will be filed with the county.

Evidence of Annual Assessment Work or a Notice of Intention to Hold must be filed each calendar year following the calendar year in which the claim/site was located. All claims listed on a single affidavit must be contiguous.

1. State of Arizona, County of Mohave ss:
2. I, (Name) Donald Stewart
3. Reside at (Address) 1837 W. Camino Lane  
City Springfield, County \_\_\_\_\_, State MO Zip 65810

being duly sworn, deposes and says that he/she is a citizen of the United States, more than eighteen years of age, that all of the facts set forth in this affidavit/notice, subject to the provisions and penalties of 18 U.S.C. 1001 pertaining to the filing of false, fictitious, or fraudulent statements with the United States, are true and correct according to the best of my knowledge, information and belief.

4. Owner's name and address (If not shown in Items 1-3 above). Check here if this is a change of address.

5. That I am personally acquainted with the mining claim(s). The work and improvements were made by and at the expense of the owner(s) of said claim(s). Said contiguous group of claims, listed on the reverse side of this document, are situated in the Weaver Mining District, Mohave County, Arizona.

6. That between the dates starting at 12 o'clock noon on September 1, 2001 and ending at 12 o'clock noon on September 1, 2002 at least \$ 600.00 Dollars worth of work and improvements were done and performed upon said claim(s) or upon one or more of a contiguous group of claims for the benefit of all, or wholly or partly outside of a contiguous group of claims for the benefit of all, not including the location work.

7. That the following persons were employed to perform the work and improvements described herein: Kent Dobbins, Don Stewart, Bill Chirgwin, Lee Wilson, Beth Wilson

**ENTERED INTO COMPUTER**  
9/10/02 - B

8. That the work and improvements performed were: Grading of existing roads & repairing washed out areas  
Removed ore by hand, pick, & shovel from claims for processing. Milling done on rented ball mill.  
Processing done on U-TECH table. Some ore hauled to Kingman & processed on Mr. King's portable  
separator. Areas where ore was removed were reclaimed by hand.

9. Dated: 8-5-02 Signature: Donald Stevan  
 SUBSCRIBED AND SWORN TO before me, a Notary Public, this 5th day of August, 2002

by Judith Rhoden  
 Notary Public  
 MY COMMISSION EXPIRES 5-10-2005



If the claims/sites have consecutive BLM numbers and are in the same Township, Range and Section(s), they may be listed as follows:

Claim/Site Name	Serial Number	Dkt/Pg or Record # of Orig Location Notice	TWN SHP	RNG	SEC(S)
Sample 1 - 10	A MC 19640 - 49	Dkt/Pg 1025/1-10 Recording #9106173-82	4N	20W	36
Jumpin Jack #1	AMC 107667	DKT/Pg 643/955&956	26N	20&21W	25, 30, 31
Jumpin Jack #2	AMC 107668	DKT/Pg 643/957&958	26N	20&21W	25, 30, 31
Jumpin Jack #3	AMC 107669	DKT/Pg 643/959&960	26N	20&21W	25, 30, 31
Jumpin Jack #5	AMC 107671	DKT/Pg 644/100&101	26N	20&21W	25, 30, 31
Jumpin Jack #6	AMC 107672	DKT/Pg 644/102&103	26N	20&21W	25, 30, 31
Jumpin Jack #7	AMC 107673	DKT/Pg 644/104&105	26N	20&21W	30

BLM requires a \$5 nonrefundable service charge for each mining claim, mill site or tunnel site payable on or before December 30<sup>th</sup> (not the 31<sup>st</sup>). Mail to:

Bureau of Land Management  
 222 North Central Avenue  
 Phoenix, Arizona 85004-2203  
 602-417-9200  
 www.az.blm.gov

This form is for the purpose of complying with the laws of the United States Department of the Interior, Bureau of Land Management and the State of Arizona pertaining to assessment work and/or notice of intention to hold. 30 U.S.C. 28, 43 CFR 3833.2, ARS 27-208. Subject to Paperwork Reduction Act and Privacy Act statements available at the BLM AZ State Office. This form is not copyrighted. It may be reproduced without permission.

PHOENIX ARIZONA

2002 AUG 19 P 12:20

RECEIVED  
BLM AZ STATE OFFICE

BLM Date Stamp

RECEIVED AND FILED IN THE OFFICE OF THE CLERK OF THE DISTRICT COURT OF THE COUNTY OF GREENE, MISSOURI, AUGUST 19, 2002.

J. DONALD STEWART  
5241 MORNING GLORY  
BATTLEFIELD, MO 65619  
417 886-7769

A3850-1(NOV.2001)

No. of Claims: <u>5</u>	x \$5 = <u>25.00</u>
Receipt No.: _____	Check No.: _____
Init: <u>JES</u>	
FOR BLM USE ONLY	

**AFFIDAVIT OF PERFORMANCE OF ANNUAL WORK.** Also fill in Items 1 through 9 and the reverse side of this document.

**NOTICE OF INTENTION TO HOLD.** I intend to hold the claim(s)/site(s) listed on the reverse side of this document for the calendar year 20\_\_\_\_. Also fill in Items 1 through 4 and Item 9.

Notices of Intention to Hold are for mill sites and tunnel sites or for mining claims when assessment work has not been done, regardless of whether the annual assessment has been suspended, deferred, or not yet accrued. The filing of a Notice of Intention to Hold shall not relieve the owner of complying with federal and state laws pertaining to the performance of annual assessment work. Notices of Intention to Hold for mill sites or tunnel sites need not be county recorded. For mining claims the form filed with the Bureau of Land Management (BLM) must be identical to the one that was or will be filed with the county.

Evidence of Annual Assessment Work or a Notice of Intention to Hold must be filed each calendar year following the calendar year in which the claim/site was located. All claims listed on a single affidavit must be contiguous.

1. State of Arizona, County of Mohave ss:
2. I, (Name) J. Donald Stewart
3. Reside at (Address) 1645 W. Camino Lane, Apt. 711  
City Springfield, County \_\_\_\_\_, State MO Zip 65807

being duly sworn, deposes and says that he/she is a citizen of the United States, more than eighteen years of age, that all of the facts set forth in this affidavit/notice, subject to the provisions and penalties of 18 U.S.C. 1001 pertaining to the filing of false, fictitious, or fraudulent statements with the United States, are true and correct according to the best of my knowledge, information and belief.

4. Owner's name and address (If not shown in Items 1-3 above). Check here if this is a change of address.

5. That I am personally acquainted with the mining claim(s). The work and improvements were made by and at the expense of the owner(s) of said claim(s). Said contiguous group of claims, listed on the reverse side of this document, are situated in the Weaver Mining District, Mohave County, Arizona.

6. That between the dates starting at 12 o'clock noon on September 1, 20 01 and ending at 12 o'clock noon on September 1, 20 02 at least \$ 500.00 Dollars worth of work and improvements were done and performed upon said claim(s) or upon one or more of a contiguous group of claims for the benefit of all, or wholly or partly outside of a contiguous group of claims for the benefit of all, not including the location work.

7. That the following persons were employed to perform the work and improvements described herein:

Kent Dobbins, Don Stewart, Bill Chirgwin, Lee Wilson, Beth Wilson and others.


**ENTERED INTO COMPUTER**

9/30/0

8. That the work and improvements performed were: Grading of existing roads & repairing washed out area  
Removed ore by hand, pick, & shovel from claims for processing. Milling done on rented ball mill  
Processing done on U-TECH table. Some ore hauled to Kingman & processed on Mr. King's portable  
separator. Areas where ore was removed were reclaimed by hand.

9. Dated: 8/5/02 Signature: Judy Rhoten

SUBSCRIBED AND SWORN TO before me, a Notary Public, this 5th day of August, 2002  
 by \_\_\_\_\_  
 Notary Public Judy Rhoten  
 MY COMMISSION EXPIRES 5-10-2005



JUDY RHOTEN Notary Public  
 Greene County State Of Missouri  
 My Commission Expires May 10, 2005

If the claims/sites have consecutive BLM numbers and are in the same Township, Range and Section(s), they may be listed as follows:

Claim/Site Name	Serial Number	Dkt/Pg or Record # of Orig Location Notice	TWN SHP	RNG	SEC(S)
Tiger Bell #21	AMC 116275	DKT/Pg 673/33&34	26N	21W	19&24
Tiger Bell #22	AMC 116276	DKT/Pg 673/35&36	26N	21W	19&24
Tiger Bell #23	AMC 116277	DKT/Pg 673/37&38	26N	21W	19&24
Tiger Bell #24	AMC 116278	DKT/Pg 673/39&40	26N	21W	19&24
Tiger Bell #25	AMC 116279	DKT/Pg 673/41&42	26N	21W	19&24

BLM requires a \$5 nonrefundable service charge for each mining claim, mill site or tunnel site payable on or before December 30<sup>th</sup> (not the 31<sup>st</sup>). Mail to:

Bureau of Land Management  
 222 North Central Avenue  
 Phoenix, Arizona 85004-2203  
 602-417-9200  
 www.az.blm.gov

This form is for the purpose of complying with the laws of the United States Department of the Interior, Bureau of Land Management and the State of Arizona pertaining to assessment work and/or notice of intention to hold. 30 U.S.C. 28, 43 CFR 3833.2, ARS 27-208. Subject to Paperwork Reduction Act and Privacy Act statements available at the BLM AZ State Office. This form is not copyrighted. It may be reproduced without permission.

PHOENIX, ARIZONA

2002 AUG 19 P 12:20

BLM AZ STATE OFFICE

RECEIVED

BLM Date Stamp

ALL INFORMATION CONTAINED HEREIN IS UNCLASSIFIED

A3850-1(NOV.2001)

COURTNEY MCCURDY  
2804 N. 30TH ST  
OZARK, MO 65721  
417 581-1043

No. of Claims: <u>5</u>	x \$5 = <u>25.00</u>
Receipt No.: _____	Check No.: _____
Init: <u>TES</u>	
FOR BLM USE ONLY	

**AFFIDAVIT OF PERFORMANCE OF ANNUAL WORK.** Also fill in Items 1 through 9 and the reverse side of this document.

**NOTICE OF INTENTION TO HOLD.** I intend to hold the claims(s)/site(s) listed on the reverse side of this document for the calendar year 20\_\_\_\_. Also fill in Items 1 through 4 and Item 9.

Notices of Intention to Hold are for mill sites and tunnel sites or for mining claims when assessment work has not been done, regardless of whether the annual assessment has been suspended, deferred, or not yet accrued. The filing of a Notice of Intention to Hold shall not relieve the owner of complying with federal and state laws pertaining to the performance of annual assessment work. Notices of Intention to Hold for mill sites or tunnel sites need not be county recorded. For mining claims the form filed with the Bureau of Land Management (BLM) must be identical to the one that was or will be filed with the county.

Evidence of Annual Assessment Work or a Notice of Intention to Hold must be filed each calendar year following the calendar year in which the claim/site was located. All claims listed on a single affidavit must be contiguous.

1. State of Arizona, County of Mohave ss:
2. I, (Name) Courtney McCurdy
3. Reside at (Address) 3337-A S. Scenic St.  
City Springfield, County \_\_\_\_\_, State MO Zip 65807

being duly sworn, deposes and says that he/she is a citizen of the United States, more than eighteen years of age, that all of the facts set forth in this affidavit/notice, subject to the provisions and penalties of 18 U.S.C. 1001 pertaining to the filing of false, fictitious, or fraudulent statements with the United States, are true and correct according to the best of my knowledge, information and belief.

4. Owner's name and address (If not shown in Items 1-3 above). Check here if this is a change of address.

5. That I am personally acquainted with the mining claim(s). The work and improvements were made by and at the expense of the owner(s) of said claim(s). Said contiguous group of claims, listed on the reverse side of this document, are situated in the Weaver Mining District, Mohave County, Arizona.

6. That between the dates starting at 12 o'clock noon on September 1, 2001 and ending at 12 o'clock noon on September 20, 2002 at least \$ 500.00 Dollars worth of work and improvements were done and performed upon said claim(s) or upon one or more of a contiguous group of claims for the benefit of all, or wholly or partly outside of a contiguous group of claims for the benefit of all, not including the location work.

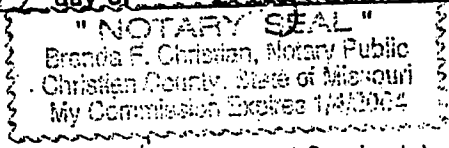
7. That the following persons were employed to perform the work and improvements described herein: Kent Dobbins, Don Stewart, Bill Chirgoin, Lee Wilson, Beth Wilson and others.

**ENTERED INTO COMPUTER**

8. That the work and improvements performed were: Grading of existing roads & repairing washed out areas  
Removed ore by hand, pick, & shovel from claims for processing. Milling done on rented ball mill  
Processing done on U-TECH table. Some ore hauled to Kingman & processed on Mr. King's portable  
separator. Areas where ore was removed were reclaimed by hand.

9. Dated: 8-17-02 Signature: [Signature]  
 SUBSCRIBED AND SWORN TO before me, a Notary Public, this 17 day of August, 2002

by: [Signature]  
 Notary Public Brandie F. Christian  
 MY COMMISSION EXPIRES 1-4-04



If the claims/sites have consecutive BLM numbers and are in the same township, Range and Section(s), they may be listed as follows:

Sample	AMC	Dkt/Pg	TWN	RNG	SEC(S)
Sample 1 - 10	A MC 19640 - 49	Dkt/Pg 1025/1-10 Recording #9106173-82	4N	20W	36
Claim/Site Name	Serial Number	Dkt/Pg or Record # of Orig Location Notice	TWN SHP	RNG	SEC(S)
Tiger Bell #15	AMC 116269	DKT/Pg 673/21&22	26N	21W	24&25
Tiger Bell #16	AMC 116270	DKT/Pg 673/23&24	26N	21W	24&25
Tiger Bell #17	AMC 116271	DKT/Pg 673/25&26	26N	21W	24&25
Tiger Bell #18	AMC 116272	DKT/Pg 673/27&28	26N	21W	24&25
Tiger Bell #19	AMC 116273	DKT/Pg 673/29&30	26N	21W	24&25

BLM requires a \$5 nonrefundable service charge for each mining claim, mill site or tunnel site payable on or before December 30<sup>th</sup> (not the 31<sup>st</sup>). Mail to:

Bureau of Land Management  
 222 North Central Avenue  
 Phoenix, Arizona 85004-2203  
 602-417-9200  
 www.az.blm.gov

This form is for the purpose of complying with the laws of the United States Department of the Interior, Bureau of Land Management and the State of Arizona pertaining to assessment work and/or notice of intention to hold. 30 U.S.C. 28, 43 CFR 3833.2, ARS 27-208. Subject to Paperwork Reduction Act and Privacy Act statements available at the BLM AZ State Office. This form is not copyrighted. It may be reproduced without permission.

PHOENIX, ARIZONA

2002 AUG 19 P 12:20

RECEIVED  
BLM AZ STATE OFFICE

BLM Date Stamp



A3850-1(NOV.2001)

Return Document to:  
Kenny Stewart  
177 U.S. Highway 1, PMB 302  
Tequesta, FL 33469  
Telephone: \_\_\_\_\_

No. of Claims: <u>10</u>	x \$5 = <u>50.00</u>
Receipt No.: _____	Check No.: _____
Init: <u>TES</u>	
FOR BLM USE ONLY	

- AFFIDAVIT OF PERFORMANCE OF ANNUAL WORK.** Also fill in Items 1 through 9 and the reverse side of this document.
- NOTICE OF INTENTION TO HOLD.** I intend to hold the claim(s)/site(s) listed on the reverse side of this document for the calendar year 20\_\_\_\_. Also fill in Items 1 through 4 and Item 9.

Notices of Intention to Hold are for mill sites and tunnel sites or for mining claims when assessment work has not been done, regardless of whether the annual assessment has been suspended, deferred, or not yet accrued. The filing of a Notice of Intention to Hold shall not relieve the owner of complying with federal and state laws pertaining to the performance of annual assessment work. Notices of Intention to Hold for mill sites or tunnel sites need not be county recorded. For mining claims the form filed with the Bureau of Land Management (BLM) must be identical to the one that was or will be filed with the county.

Evidence of Annual Assessment Work or a Notice of Intention to Hold must be filed each calendar year following the calendar year in which the claim/site was located. All claims listed on a single affidavit must be contiguous.

- 1. State of Arizona, County of Mohave ss:
- 2. I, (Name) Kenny Stewart
- 3. Reside at (Address) 177 U.S. Highway 1, PMB 302  
City Tequesta, County \_\_\_\_\_, State FL Zip 33469

being duly sworn, deposes and says that he/she is a citizen of the United States, more than eighteen years of age, that all of the facts set forth in this affidavit/notice, subject to the provisions and penalties of 18 U.S.C. 1001 pertaining to the filing of false, fictitious, or fraudulent statements with the United States, are true and correct according to the best of my knowledge, information and belief.

- 4. Owner's name and address (If not shown in Items 1-3 above). Check here if this is a change of address.

- 5. That I am personally acquainted with the mining claim(s). The work and improvements were made by and at the expense of the owner(s) of said claim(s). Said contiguous group of claims, listed on the reverse side of this document, are situated in the Weaver Mining District, Mohave County, Arizona.

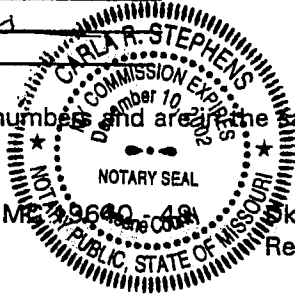
- 6. That between the dates starting at 12 o'clock noon on September 1, 20<sup>01</sup> and ending at 12 o'clock noon on September 1, 20<sup>02</sup> at least \$ 1,000.00 Dollars worth of work and improvements were done and performed upon said claim(s) or upon one or more of a contiguous group of claims for the benefit of all, or wholly or partly outside of a contiguous group of claims for the benefit of all, not including the location work.

- 7. That the following persons were employed to perform the work and improvements described herein:  
Kent Dobbins, Don Stewart, Bill Chirgwin, Lee Wilson, Beth Wilson

**ENTERED INTO COMPUTER**  
9/1/02 B

8. That the work and improvements performed were: Grading of existing roads & repairing washed out areas  
Removed ore by hand, pick, & shovel from claims for processing. Milling done on rented ball mill.  
Processing done on U-TECH table. Some ore hauled to Kingman & processed on Mr. King's portable  
separator. Areas where ore was removed were reclaimed by hand.

9. Dated: 8/16/02 Signature: [Signature]  
 SUBSCRIBED AND SWORN TO before me, a Notary Public, this 16 day of August, 2002  
 by Carla R. Stephens  
 Notary Public [Signature]  
 MY COMMISSION EXPIRES 12-10-02




If the claims/sites have consecutive BLM numbers and are in the same Township, Range and Section(s), they may be listed as follows:

Claim/Site Name	Serial Number	Dkt/Pg or Record # of Orig Location Notice	TWN SHP	RNG	SEC(S)
Sample 1 - 10	A M R 9640-10	Dkt/Pg 1025/1-10 Recording #9106173-82	4N	20W	36
Blue Bell #9	AMC 116243	DKT/Pg 672/969&970	26N	20W	19&30
Blue Bell #12	AMC 116246	DKT/Pg 672/975&976	26N	20W	19&30
Blue Bell #13	AMC 116247	DKT/Pg 672/977&978	26N	20W	19&30
Blue Bell #14	AMC 116248	DKT/Pg 672/979&980	26N	20W	19&30
Blue Bell #15	AMC 116249	DKT/Pg 672/981&982	26N	20W	19&30
Blue Bell #16	AMC 116250	DKT/Pg 672/983&984	26N	20W	19&30
Blue Bell #17	AMC 116251	DKT/Pg 672/985&986	26N	20W	19&30
Blue Bell #18	AMC 116252	DKT/Pg 672/987&988	26N	20W	19&30
Blue Bell #19	AMC 116253	DKT/Pg 672/989&990	26N	20W	19&30
Blue Bell #20	AMC 116254	DKT/Pg 672/991&992	26N	20W	19&30

BLM requires a \$5 nonrefundable service charge for each mining claim, mill site or tunnel site payable on or before December 30<sup>th</sup> (not the 31<sup>st</sup>). Mail to:

Bureau of Land Management  
 222 North Central Avenue  
 Phoenix, Arizona 85004-2203  
 602-417-9200  
 www.az.blm.gov

This form is for the purpose of complying with the laws of the United States Department of the Interior, Bureau of Land Management and the State of Arizona pertaining to assessment work and/or notice of intention to hold. 30 U.S.C. 28, 43 CFR 3833.2, ARS 27-208. Subject to Paperwork Reduction Act and Privacy Act statements available at the BLM AZ State Office. This form is not copyrighted. It may be reproduced without permission.



A3850-1(NOV.2001)

Return Document to:  
Anna Stewart  
3804 Eaglescliff  
Springfield, MO 65809  
Telephone: \_\_\_\_\_

No. of Claims: <u>10</u>	x \$5 = <u>50.00</u>
Receipt No.: _____	Check No.: _____
Init: <u>TES</u>	
FOR BLM USE ONLY	

**AFFIDAVIT OF PERFORMANCE OF ANNUAL WORK.** Also fill in Items 1 through 9 and the reverse side of this document.

**NOTICE OF INTENTION TO HOLD.** I intend to hold the claims(s)/site(s) listed on the reverse side of this document for the calendar year 20\_\_\_\_. Also fill in Items 1 through 4 and Item 9.

Notices of Intention to Hold are for mill sites and tunnel sites or for mining claims when assessment work has not been done, regardless of whether the annual assessment has been suspended, deferred, or not yet accrued. The filing of a Notice of Intention to Hold shall not relieve the owner of complying with federal and state laws pertaining to the performance of annual assessment work. Notices of Intention to Hold for mill sites or tunnel sites need not be county recorded. For mining claims the form filed with the Bureau of Land Management (BLM) must be identical to the one that was or will be filed with the county.

Evidence of Annual Assessment Work or a Notice of Intention to Hold must be filed each calendar year following the calendar year in which the claim/site was located. **All claims listed on a single affidavit must be contiguous.**

1. State of Arizona, County of Mohave ss:
2. I, (Name) Anna Stewart
3. Reside at (Address) 3804 Eaglescliff  
City Springfield, County \_\_\_\_\_, State MO Zip 65809

being duly sworn, deposes and says that he/she is a citizen of the United States, more than eighteen years of age, that all of the facts set forth in this affidavit/notice, subject to the provisions and penalties of 18 U.S.C. 1001 pertaining to the filing of false, fictitious, or fraudulent statements with the United States, are true and correct according to the best of my knowledge, information and belief.

4. Owner's name and address (If not shown in Items 1-3 above). Check here if this is a change of address.

5. That I am personally acquainted with the mining claim(s). The work and improvements were made by and at the expense of the owner(s) of said claim(s). Said contiguous group of claims, listed on the reverse side of this document, are situated in the Weaver Mining District, Mohave County, Arizona.

6. That between the dates starting at 12 o'clock noon on September 1, 20<sup>01</sup> and ending at 12 o'clock noon on September 1, 20<sup>02</sup> at least \$ 1,000.00 Dollars worth of work and improvements were done and performed upon said claim(s) or upon one or more of a contiguous group of claims for the benefit of all, or wholly or partly outside of a contiguous group of claims for the benefit of all, not including the location work.

7. That the following persons were employed to perform the work and improvements described herein: \_\_\_\_\_

Kent Dobbins, Don Stewart, Bill Chirgwin, Lee Wilson, Beth Wilson and others  
**ENTERED INTO COMPUTER**  
9/30/02

8. That the work and improvements performed were: Grading of existing roads & repairing washed out area  
Removed ore by hand, pick, & shovel from claims for processing. Milling done on rented ball mill  
Processing done on U-TECH table. Some ore hauled to Kingman & processed on Mr. King's portable  
separator. Areas where ore was removed were reclaimed by hand.

9. Dated: 8.12.02 Signature: [Signature]  
 SUBSCRIBED AND SWORN TO before me, a Notary Public, this 8<sup>th</sup> day of Aug., 2002

by Paula Phillips  
 Notary Public Paula Phillips  
 MY COMMISSION EXPIRES 10-8-05

PAULA PHILLIPS  
 Notary Public - Notary Seal  
 STATE OF MISSOURI  
 CHRISTIAN COUNTY  
 MY COMMISSION EXP. OCT. 8, 2005

If the claims/sites have consecutive BLM numbers and are in the same Township, Range and Section(s), they may be listed as follows:

Claim/Site Name	Serial Number	Dkt/Pg or Record # of Orig Location Notice	TWN SHP	RNG	SEC(S)
Sample 1 - 10	A MC 19640 - 49	Dkt/Pg 1025/1-10 Recording #9106173-82	4N	20W	36
Gold Bell #1	AMC 117907	DKT/Pg 674/2&3	26N	20W	26&35
Gold Bell #2	AMC 117908	DKT/Pg 674/4&5	26N	20W	26&35
Gold Bell #17	AMC 117923	DKT/Pg 674/34&35	26N	20W	26&35
Gold Bell #18	AMC 117924	DKT/Pg 674/36&37	26N	20W	26&35
Silver Bell #9	AMC 117955	DKT/Pg 673/979&980	26N	21W	25&26
Silver Bell #10	AMC 117956	DKT/Pg 673/981&982	26N	21W	25&26
Silver Bell #11	AMC 117957	DKT/Pg 673/983&984	26N	21W	25&26
Silver Bell #12	AMC 117958	DKT/Pg 673/985&986	26N	21W	25&26
Tiger Bell #1	AMC 116255	DKT/Pg 672/993&994	26N	21W	25
Tiger Bell #8	AMC 116262	DKT/Pg 673/7&8	26N	21W	25

BLM requires a \$5 nonrefundable service charge for each mining claim, mill site or tunnel site payable on or before December 30<sup>th</sup> (not the 31<sup>st</sup>). Mail to:

Bureau of Land Management  
 222 North Central Avenue  
 Phoenix, Arizona 85004-2203  
 602-417-9200  
 www.az.blm.gov

This form is for the purpose of complying with the laws of the United States Department of the Interior, Bureau of Land Management and the State of Arizona pertaining to assessment work and/or notice of intention to hold. 30 U.S.C. 28, 43 CFR 3833.2, ARS 27-208. Subject to Paperwork Reduction Act and Privacy Act statements available at the BLM AZ State Office. This form is not copyrighted. It may be reproduced without permission.

PHOENIX, ARIZONA  
 2002 AUG 19 P 12:20  
 RECEIVED  
 BLM AZ STATE OFFICE  
 BLM Date Stamp

A3850-1(NOV.2001)

Return Document to:  
Janet Eckman  
5888 Farm Rd. 181  
Springfield, MO 65804  
Telephone: \_\_\_\_\_

No. of Claims: <u>10</u>	x \$5 = <u>50.00</u>
Receipt No.: _____	Check No.: _____
Init: <u>JS</u>	
FOR BLM USE ONLY	

**AFFIDAVIT OF PERFORMANCE OF ANNUAL WORK.** Also fill in Items 1 through 9 and the reverse side of this document.

**NOTICE OF INTENTION TO HOLD.** I intend to hold the claim(s)/site(s) listed on the reverse side of this document for the calendar year 20\_\_\_\_. Also fill in Items 1 through 4 and Item 9.

Notices of Intention to Hold are for mill sites and tunnel sites or for mining claims when assessment work has not been done, regardless of whether the annual assessment has been suspended, deferred, or not yet accrued. The filing of a Notice of Intention to Hold shall not relieve the owner of complying with federal and state laws pertaining to the performance of annual assessment work. Notices of Intention to Hold for mill sites or tunnel sites need not be county recorded. For mining claims the form filed with the Bureau of Land Management (BLM) must be identical to the one that was or will be filed with the county.

Evidence of Annual Assessment Work or a Notice of Intention to Hold must be filed each calendar year following the calendar year in which the claim/site was located. **All claims listed on a single affidavit must be contiguous.**

1. State of Arizona, County of Mohave ss:
2. I, (Name) Janet Eckman
3. Reside at (Address) 5888 Farm Rd. 181  
City Springfield, County \_\_\_\_\_, State MO Zip 65804

being duly sworn, deposes and says that he/she is a citizen of the United States, more than eighteen years of age, that all of the facts set forth in this affidavit/notice, subject to the provisions and penalties of 18 U.S.C. 1001 pertaining to the filing of false, fictitious, or fraudulent statements with the United States, are true and correct according to the best of my knowledge, information and belief.

4. Owner's name and address (If not shown in Items 1-3 above). Check here if this is a change of address.   
Janet Eckman  
5888 Farm Rd. 181, Springfield, MO 65804

5. That I am personally acquainted with the mining claim(s). The work and improvements were made by and at the expense of the owner(s) of said claim(s). Said contiguous group of claims, listed on the reverse side of this document, are situated in the Weaver Mining District, Mohave County, Arizona.

6. That between the dates starting at 12 o'clock noon on September 1, 20 01 and ending at 12 o'clock noon on September 1, 20 02 at least \$ 1,000.00 Dollars worth of work and improvements were done and performed upon said claim(s) or upon one or more of a contiguous group of claims for the benefit of all, or wholly or partly outside of a contiguous group of claims for the benefit of all, not including the location work.


7. That the following persons were employed to perform the work and improvements described herein: Kent Dobbins, Don Stewart, Bill Chirgwin, Lee Wilson, Beth Wilson

**ENTERED INTO COMPUTER**

8. That the work and improvements performed were: Grading of existing roads & repairing washed out areas  
Removed ore by hand, pick, & shovel from claims for processing. Milling done on rented ball mill  
Processing done on U-TECH table. Some ore hauled to Kingman & processed on Mr. King's portable  
separator. Areas where ore was removed were reclaimed by hand.

9. Dated: 8-8-02 Signature: [Signature]  
 SUBSCRIBED AND SWORN TO before me, a Notary Public, this 8 day of August, 2002

by Brenda F. Christian  
 Notary Public  
 MY COMMISSION EXPIRES 1-4-04



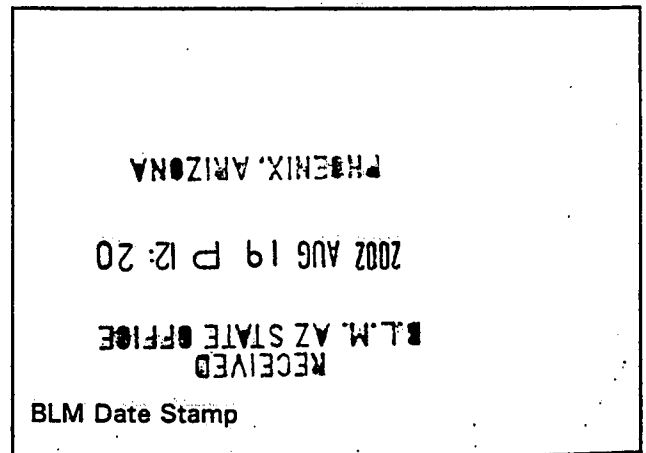
If the claims/sites have consecutive BLM numbers and are in the same Township, Range and Section(s), they may be listed as follows:

Claim/Site Name	Serial Number	Dkt/Pg or Record # of Orig Location Notice	TWN SHP	RNG	SEC(S)
Sample 1 - 10	A MC 19640 - 49	Dkt/Pg 1025/1-10 Recording #9106173-82	4N	20W	36
Silver Bell #1	AMC 117947	DKT/Pg 673/963&964	26N	21W	23, 24, 25, 26
Silver Bell #2	AMC 117948	DKT/Pg 673/965&966	26N	21W	23, 24, 25, 26
Silver Bell #3	AMC 117949	DKT/Pg 673/967&968	26N	21W	23, 24, 25, 26
Silver Bell #4	AMC 117950	DKT/Pg 673/969&970	26N	21W	23, 24, 25, 26
Silver Bell #5	AMC 117951	DKT/Pg 673/971&972	26N	21W	23, 24, 25, 26
Silver Bell #6	AMC 117952	DKT/Pg 673/973&974	26N	21W	23, 24, 25, 26
Silver Bell #7	AMC 117953	DKT/Pg 673/975&976	26N	21W	23, 24, 25, 26
Silver Bell #8	AMC 117954	DKT/Pg 673/977&978	26N	21W	23, 24, 25, 26
Tiger Bell #9	AMC 116263	DKT/Pg 673/9&10	26N	21W	24, 25
Tiger Bell #20	AMC 116274	DKT/Pg 673/31&32	26N	21W	24, 25

BLM requires a \$5 nonrefundable service charge for each mining claim, mill site or tunnel site payable on or before December 30<sup>th</sup> (not the 31<sup>st</sup>). Mail to:

Bureau of Land Management  
 222 North Central Avenue  
 Phoenix, Arizona 85004-2203  
 602-417-9200  
 www.az.blm.gov

This form is for the purpose of complying with the laws of the United States Department of the Interior, Bureau of Land Management and the State of Arizona pertaining to assessment work and/or notice of intention to hold. 30 U.S.C. 28, 43 CFR 3833.2, ARS 27-208. Subject to Paperwork Reduction Act and Privacy Act statements available at the BLM AZ State Office. This form is not copyrighted. It may be reproduced without permission.



BLM Date Stamp

**United States Department of the Interior**  
**Bureau of Land Management**  
 BUSINESS & SUPPORT SVCS DIV  
 222 N CENTRAL AVE  
 PHOENIX, AZ 85004 -2203  
 Phone: (602) 417-9200

Receipt	
No:	543231

**Transaction #:** 567840  
**Date of Transaction:** 08/19/2002

**CUSTOMER:** DONALD STEWART  
 1837 W CAMINO LANE  
 SPRINGFIELD, MO 65810

LINE #	QTY	DESCRIPTION	REMARKS	UNIT PRICE	TOTAL
1	1.00	LOCATABLE MINERALS / MINING CLAIMS-NOT NEW-UNADJUD, ONE AUTH NO. ONLY / MINING CLAIM MONEY RECEIVED (455) CASES: AMC107667/\$230.00	POL 2002 + WAIVER (46)	- n/a -	230.00
<b>TOTAL:</b>					<b>\$230.00</b>

PAYMENT INFORMATION			
NOTE: Items will appear on credit card statement as "Bureau of Land Management".			
1	AMOUNT:	\$230.00	POSTMARKED: N/A
	TYPE:	CREDIT CARD	RECEIVED: 08/19/2002
	NAME:	STEWART, DONALD 1837 W CAMINO LANE SPRINGFIELD MO 65810	
	CARD NO:	XXXXXXXXXXXX5372	AUTH CODE: 019463
	NAME ON CARD:	STEWART/DONALD L	
	EXPIRES:	07/31/2004	
	SIGNATURE:	<i>Donald Stewart</i>	

REMARKS

This receipt was generated by the automated BLM Collections and Billing System and is a paper representation of a portion of the official electronic record contained therein.

Receipt No. ~~369052~~ 350923

LEAD FILE #'S \_\_\_\_\_

Trans No. 369052

AMC 116235, 116255,  
107667, 117907, 117939

AMC Number	Code	Amount
116243	480	5
116246-116254		45
116255		5
116262-116263		10
116269-116279		55
107667-107669		15
107671-107673		15
117907-117908		10
117923-117924		10
117947-117954		40
117955-117958		20
TOTAL:		\$ 230

AMC Number	Code	Amount
TOTAL:		\$

Date of Doc \_\_\_\_\_

Date Entered: 8/9/01

Date of Rec't \_\_\_\_\_

Date Verified: \_\_\_\_\_

Amount Rec'd \_\_\_\_\_

Sent to Accts: 6/27/02

Amount Earned \_\_\_\_\_

Date Earned: \_\_\_\_\_

- 480 POL
- 481 NOI
- 482 MAINT
- 396 TRANS
- 635 AMEND

NOTES:



Ret-

Don Stewart  
1837 W. Camino Ln  
Springfield, MO 65810

For BLM Use Only

AZ-3850-1 (July 1992)

10<sup>00</sup> 50<sup>00</sup> 50<sup>00</sup>  
ASM

Telephone # ( )

CHECK ONE

AFFIDAVIT OF PERFORMANCE OF ANNUAL WORK

Also fill in ITEMS 1 through 9 and the reverse side of this document.

NOTICE OF INTENTION TO HOLD

I intend to hold the claim(s) /site(s) listed on the reverse side of this document for the calendar year 19\_\_\_. Also fill in ITEMS 1 through 4 and ITEM 9.

NOTICES OF INTENTION TO HOLD ARE FOR MILL SITES AND TUNNEL SITES OR FOR MINING CLAIMS WHEN ASSESSMENT WORK HAS NOT BEEN DONE, REGARDLESS OF WHETHER THE ANNUAL ASSESSMENT HAS BEEN SUSPENDED, DEFERRED, OR NOT YET ACCRUED. THE FILING OF A NOTICE OF INTENTION TO HOLD SHALL NOT RELIEVE THE OWNER OF COMPLYING WITH FEDERAL AND STATE LAWS PERTAINING TO THE PERFORMANCE OF ANNUAL ASSESSMENT WORK. NOTICES OF INTENTION TO HOLD FOR MILL SITES OR TUNNEL SITES NEED NOT BE COUNTY RECORDED. FOR MINING CLAIMS THE FORM FILED WITH BLM MUST BE IDENTICAL TO THE ONE THAT WAS OR WILL BE FILED WITH THE COUNTY.

Evidence of Annual Assessment Work or a Notice of Intention to Hold must be filed each calendar year following the calendar year in which the Claim/site was located.

ALL CLAIMS LISTED ON A SINGLE AFFIDAVIT MUST BE CONTIGUOUS.

1. State of Arizona, County of Mohave SS:
2. I, (Name) Anna Stewart
3. Reside at (Address) 3804 Eaglescliff  
City Springfield, County \_\_\_\_\_, State MO, Zip 65809

being duly sworn, deposes and says that he/she is a citizen of the United States, more than eighteen years of age, that all of the facts set forth in this affidavit/notice, subject to the provisions and penalties of 18 USC 1001 pertaining to the filing of false, fictitious, or fraudulent statements with the United States, are true and correct according to the best of my knowledge, information and belief.

4. Owner's Name and Address (if not shown in items 1-3 above) CHECK HERE IF THIS IS A CHANGE OF ADDRESS

5. That I am personally acquainted with the mining claim(s). The work and improvements were made by and at the expense of the owner(s) of said claim(s). Said contiguous group of claims, listed on the reverse side of this document, are situated in the Weaver Mining District, Mohave County, Arizona

6. That between the dates starting at 12 o'clock noon on September 1, ~~19~~ 2000 and ending at 12 o'clock noon on September 1, ~~19~~ 2001 at least \$ 1000.00 dollars worth of work and improvements were done and performed upon said claim(s) or upon one or more of a contiguous group of claims for the benefit of all, or wholly or partly outside of a contiguous group of claims for the benefit of all, not including the location work.

7. That the following persons were employed to perform the work and improvements described herein: Kent Dobbins, Don Stewart, Bill Chirgwin, and others.

8. That the work and improvements performed were: Grading existing roads and repairing the rain-washed areas. Removal of ore by hand, pick, and shovel from claims for processing on specific gravity tables. Exploratory work.

Dated 8-24-01 Signature [Signature]  
SUBSCRIBED AND SWORN TO before me, a Notary Public, this 24 day of August, 2001

by Priscilla E. Christian  
Notary Public Priscilla E. Christian  
MY COMMISSION EXPIRES 1-4-04  
Priscilla E. Christian, Notary Public  
Christian County, State of Missouri  
My Commission Expires 1/4/2004

For BLM Use Only

This form is for the purpose of complying with the laws of the United States Department of the Interior, Bureau of Land Management and the State of Arizona pertaining to assessment work and/or a notice of intention to hold. 30 USC 28, 43 CFR 3833.2, ARS 27-208. Subject to Paperwork Reduction Act and Privacy Act statements available at the BLM AZ State Office. The form is not copyrighted. It may be reproduced without restriction.

RECEIVED  
BLM AZ STATE OFFICE  
ENTERED IN COMPUTER

If the claims/sites have consecutive BLM #'s and are in the same Township, Range and Section(s) they may be listed as follows:

SAMPLE 1-10 A MC 19640-49 Dkt/Pg # 1025/1-10 (or) 4N 20W 36  
 RECORDING # 9106173-82

CLAIM/SITE NAME	SERIAL NUMBER	Dkt/Pg or Recording # of ORIGINAL LOCATION NOTICEI	TWN SHP	RNG	SEC(S)
1. Gold Bell #1	A MC 117907	DKT/Pg 674/2&3	26N	20W	26&35
2. Gold Bell #2	A MC 117908	DKT/Pg 674/4&5	26N	20W	26&35
3. Gold Bell #17	A MC 117923	DKT/Pg 674/34&35	26N	20W	26&35
4. Gold Bell #18	A MC 117924	DKT/Pg 674/36&37	26N	20W	26&35
5. Silver Bell #9	A MC 117955	DKT/Pg 673/979&980	26N	21W	25&26
6. Silver Bell #10	A MC 117956	DKT/Pg 673/981&982	26N	21W	25&26
7. Silver Bell #11	A MC 117957	DKT/Pg 673/983&984	26N	21W	25&26
8. Silver Bell #12	A MC 117958	DKT/Pg 673/985&986	26N	21W	25&26
9. Tiger Bell #1	A MC 116255	DKT/Pg 672/993&994	26N	21W	25
10. Tiger Bell #8	A MC 116262	DKT/Pg 673/7&8	26N	21W	25
11.	A MC				
12.	A MC				
13.	A MC				
14.	A MC				
15.	A MC				
16.	A MC				
17.	A MC				
18.	A MC				
19.	A MC				
20.	A MC				
21.	A MC				
22.	A MC				
23.	A MC				
24.	A MC				
25.	A MC				
26.	A MC				
27.	A MC				
28.	A MC				
29.	A MC				
30.	A MC				

**FILE WITH: BUREAU OF LAND MANAGEMENT, 222 NORTH CENTRAL AVENUE, PHOENIX, AZ 85004-2203 and the respective county recorder, ON OR BEFORE DECEMBER 30th (NOT THE 31st), BLM REQUIRES A \$5.00 NONREFUNDABLE SERVICE CHARGE FOR EACH MINING CLAIM, MILL SITE OR TUNNEL SITE. ANNUAL FILLINGS THAT ARE NOT ACCOMPANIED BY PROPER SERVICE CHARGES WILL BE RETURNED WITHOUT FURTHER ACTION BY BLM.**

Ret.

Don Stewart  
1837 W. Camino Ln  
Springfield, MO 65810

For BLM Use Only

AZ-3850-1 (July 1992)

5 @ \$5.00 = 25.00
Asm:

Telephone # ( )

CHECK ONE

AFFIDAVIT OF PERFORMANCE OF ANNUAL WORK

Also fill in ITEMS 1 through 9 and the reverse side of this document.

NOTICE OF INTENTION TO HOLD

I intend to hold the claim(s) /site(s) listed on the reverse side of this document for the calendar year 19\_\_\_. Also fill in ITEMS 1 through 4 and ITEM 9.

NOTICES OF INTENTION TO HOLD ARE FOR MILL SITES AND TUNNEL SITES OR FOR MINING CLAIMS WHEN ASSESSMENT WORK HAS NOT BEEN DONE, REGARDLESS OF WHETHER THE ANNUAL ASSESSMENT HAS BEEN SUSPENDED, DEFERRED, OR NOT YET ACCRUED. THE FILING OF A NOTICE OF INTENTION TO HOLD SHALL NOT RELIEVE THE OWNER OF COMPLYING WITH FEDERAL AND STATE LAWS PERTAINING TO THE PERFORMANCE OF ANNUAL ASSESSMENT WORK. NOTICES OF INTENTION TO HOLD FOR MILL SITES OR TUNNEL SITES NEED NOT BE COUNTY RECORDED. FOR MINING CLAIMS THE FORM FILED WITH BLM MUST BE IDENTICAL TO THE ONE THAT WAS OR WILL BE FILED WITH THE COUNTY.

Evidence of Annual Assessment Work or a Notice of Intention to Hold must be filed each calendar year following the calendar year in which the Claim/site was located.

ALL CLAIMS LISTED ON A SINGLE AFFIDAVIT MUST BE CONTIGUOUS.

1. State of Arizona, County of Mohave
2. I, (Name) Courtney McCurdy SS:
3. Reside at (Address) 3337-A S. Scenic Street  
City Springfield County \_\_\_\_\_ State MO Zip 65807

being duly sworn, deposes and says that he/she is a citizen of the United States, more than eighteen years of age, that all of the facts set forth in this affidavit/notice, subject to the provisions and penalties of 18 USC 1001 pertaining to the filing of false, fictitious, or fraudulent statements with the United States, are true and correct according to the best of my knowledge, information and belief.

4. Owner's Name and Address (if not shown in items 1-3 above) CHECK HERE IF THIS IS A CHANGE OF ADDRESS

5. That I am personally acquainted with the mining claim(s). The work and improvements were made by and at the expense of the owner(s) of said claim(s). Said contiguous group of claims, listed on the reverse side of this document, are situated in the Weaver Mining District, Mohave County, Arizona

6. That between the dates starting at 12 o'clock noon on September 1, 2000 and ending at 12 o'clock noon on September 1, 2001 at least \$ 500.00 dollars worth of work and improvements were done and performed upon said claim(s) or upon one or more of a contiguous group of claims for the benefit of all, or wholly or partly outside of a contiguous group of claims for the benefit of all, not including the location work.

7. That the following persons were employed to perform the work and improvements described herein: Kent Dobbins, Don Stewart, Bill Chirgwin, and others.

8. That the work and improvements performed were: Grading existing roads and repairing the rain-washed areas. Removal of ore by hand, pick and shovel from claims for processing on specific gravity tables. Exploratory work.

Dated 11/23/01 Signature [Signature]  
SUBSCRIBED AND SWORN TO before me, a Notary Public, this 03 day of NOVEMBER 2001

Notary Public Brenda F. Christian  
MY COMMISSION EXPIRES 1-4-04  
Brenda F. Christian, Notary Public  
Christian County, State of Missouri  
My Commission Expires 1/4/2004

This form is for the purpose of complying with the laws of the United States Department of the Interior, Bureau of Land Management and the State of Arizona pertaining to assessment work and/or a notice of intention to hold. 30 USC 28, 43 CFR 3833.2, ARS 27-208. Subject to Paperwork Reduction Act and Privacy Act statements available at the BLM AZ State Office. The form is not copyrighted. It may be reproduced without restriction.

For BLM Use Only  
RECEIVED  
BLM AZ STATE OFFICE  
ENTERED IN COMPTON

If the claims/sites have consecutive BLM #'s and are in the same Township, Range and Section(s) they may be listed as follows:

SAMPLE 1-10      A MC 19640-49      Dkt/Pg # 1025/1-10 (or)      4N      20W      36  
 RECORDING # 9106173-82

CLAIM/SITE NAME	SERIAL NUMBER	Dkt/Pg or Recording # of ORIGINAL LOCATION NOTICEI	TWN SHP	RNG	SEC(S)
1. Tiger Bell #15	A MC 116269	DKT/Pg 673/21&22	26N	21W	24&25
2. Tiger Bell #16	A MC 116270	DKT/Pg 673/23&24	26N	21W	24&25
3. Tiger Bell #17	A MC 116271	DKT/Pg 673/25&26	26N	21W	24&25
4. Tiger Bell #18	A MC 116272	DKT/Pg 673/27&28	26N	21W	24&25
5. Tiger Bell #19	A MC 116273	DKT/Pg 673/29&30	26N	21W	24&25
6.	A MC				
7.	A MC				
8.	A MC				
9.	A MC				
10.	A MC				
11.	A MC				
12.	A MC				
13.	A MC				
14.	A MC				
15.	A MC				
16.	A MC				
17.	A MC				
18.	A MC				
19.	A MC				
20.	A MC				
21.	A MC				
22.	A MC				
23.	A MC				
24.	A MC				
25.	A MC				
26.	A MC				
27.	A MC				
28.	A MC				
29.	A MC				
30.	A MC				

**FILE WITH: BUREAU OF LAND MANAGEMENT, 222 NORTH CENTRAL AVENUE, PHOENIX, AZ 85004-2203 and the respective county recorder, ON OR BEFORE DECEMBER 30th (NOT THE 31st), BLM REQUIRES A \$5.00 NONREFUNDABLE SERVICE CHARGE FOR EACH MINING CLAIM, MILL SITE OR TUNNEL SITE. ANNUAL FILLINGS THAT ARE NOT ACCOMPANIED BY PROPER SERVICE CHARGES WILL BE RETURNED WITHOUT FURTHER ACTION BY BLM.**

Ret  
on Stewart  
837 W. Camino Ln  
Springfield, MO 65810

For BLM Use Only  
10 @ \$5.00 = 50.00  
ASM.

AZ-3850-1 (July 1992)

Telephone # ( )

CHECK ONE

AFFIDAVIT OF PERFORMANCE OF ANNUAL WORK

Also fill in ITEMS 1 through 9 and the reverse side of this document.

NOTICE OF INTENTION TO HOLD

I intend to hold the claim(s) /site(s) listed on the reverse side of this document for the calendar year 19\_\_\_. Also fill in ITEMS 1 through 4 and ITEM 9.

NOTICES OF INTENTION TO HOLD ARE FOR MILL SITES AND TUNNEL SITES OR FOR MINING CLAIMS WHEN ASSESSMENT WORK HAS NOT BEEN DONE, REGARDLESS OF WHETHER THE ANNUAL ASSESSMENT HAS BEEN SUSPENDED, DEFERRED, OR NOT YET ACCRUED. THE FILING OF A NOTICE OF INTENTION TO HOLD SHALL NOT RELIEVE THE OWNER OF COMPLYING WITH FEDERAL AND STATE LAWS PERTAINING TO THE PERFORMANCE OF ANNUAL ASSESSMENT WORK. NOTICES OF INTENTION TO HOLD FOR MILL SITES OR TUNNEL SITES NEED NOT BE COUNTY RECORDED. FOR MINING CLAIMS THE FORM FILED WITH BLM MUST BE IDENTICAL TO THE ONE THAT WAS OR WILL BE FILED WITH THE COUNTY.

Evidence of Annual Assessment Work or a Notice of Intention to Hold must be filed each calendar year following the calendar year in which the Claim/site was located.

ALL CLAIMS LISTED ON A SINGLE AFFIDAVIT MUST BE CONTIGUOUS.

- 1. State of Arizona, County of Mohave ss:
- 2. I, (Name) Janet Eckman
- 3. Reside at (Address) 3337 S. Scenic  
Springfield County Mohave State MO Zip 65807

being duly sworn, deposes and says that he/she is a citizen of the United States, more than eighteen years of age, that all of the facts set forth in this affidavit/notice, subject to the provisions and penalties of 18 USC 1001 pertaining to the filing of false, fictitious, or fraudulent statements with the United States, are true and correct according to the best of my knowledge, information and belief.

4. Owner's Name and Address (if not shown in items 1-3 above) CHECK HERE IF THIS IS A CHANGE OF ADDRESS

5. That I am personally acquainted with the mining claim(s). The work and improvements were made by and at the expense of the owner(s) of said claim(s). Said contiguous group of claims, listed on the reverse side of this document, are situated in the Weaver Mining District, Mohave County, Arizona

6. That between the dates starting at 12 o'clock noon on September 1, ~~19~~ 2000 and ending at 12 o'clock noon on September 1, ~~2001~~ 2001 at least \$ 1000.00 dollars worth of work and improvements were done and performed upon said claim(s) or upon one or more of a contiguous group of claims for the benefit of all, or wholly or partly outside of a contiguous group of claims for the benefit of all, not including the location work.

7. That the following persons were employed to perform the work and improvements described herein: Kent Dobbins, Don Stewart, Bill Chirgwin, and others.

8. That the work and improvements performed were: Grading existing roads and repairing the rain-washed areas. Removal of ore by hand, pick and shovel from claims for processing on specific gravity tables. Exploratory work.

9. Dated 7-23-01 Signature Janet Eckman

SUBSCRIBED AND SWORN TO before me, a Notary Public, this 23 day of July 19 2001

Notary Public Brenda F. Christian  
Notary Public Brenda F. Christian  
MY COMMISSION EXPIRES 1-4-04  
Christian County, State of Missouri  
My Commission Expires 1/4/2004

This form is for the purpose of complying with the laws of the United States Department of the Interior, Bureau of Land Management and the State of Arizona pertaining to assessment work and/or a notice of intention to hold. 30 USC 28, 43 CFR 3833.2, ARS 27-208. Subject to Paperwork Reduction Act and Privacy Act statements available at the BLM AZ State Office. The form is not copyrighted. It may be reproduced without restriction.

FOR BLM Use Only  
RECEIVED  
BLM STATE OFFICE  
ENTERED IN COMPUTER

If the claims/sites have consecutive BLM #'s and are in the same Township, Range and Section(s) they may be listed as follows:

SAMPLE 1-10 A MC 19640-49 Dkt/Pg # 1025/1-10 (or) 4N 20W 36  
 RECORDING # 9106173-82

CLAIM/SITE NAME	SERIAL NUMBER	Dkt/Pg or Recording # of ORIGINAL LOCATION NOTICEI	TWN SHP	RNG	SEC(S)
1. Silver Bell #1	A MC 117947	DKT/Pg 673/963&964	26N	21W	23, 24, 25, 26
2. Silver Bell #2	A MC 117948	DKT/Pg 673/965&966	26N	21W	23, 24, 25, 26
3. Silver Bell #3	A MC 117949	DKT/Pg 673/967&968	26N	21W	23, 24, 25, 26
4. Silver Bell #4	A MC 117950	DKT/Pg 673/969&970	26N	21W	23, 24, 25, 26
5. Silver Bell #5	A MC 117951	DKT/Pg 673/971&972	26N	21W	23, 24, 25, 26
6. Silver Bell #6	A MC 117952	DKT/Pg 673/973&974	26N	21W	23, 24, 25, 26
7. Silver Bell #7	A MC 117953	DKT/Pg 673/975&976	26N	21W	23, 24, 25, 26
8. Silver Bell #8	A MC 117954	DKT/Pg 673/977&978	26N	21W	23, 24, 25, 26
9. Tiger Bell #9	A MC 116263	DKT/Pg 673/9&10	26N	21W	24, 25
10. Tiger Bell #20	A MC 116274	DKT/Pg 673/31&32	26N	21W	24, 25
11.	A MC				
12.	A MC				
13.	A MC				
14.	A MC				
15.	A MC				
16.	A MC				
17.	A MC				
18.	A MC				
19.	A MC				
20.	A MC				
21.	A MC				
22.	A MC				
23.	A MC				
24.	A MC				
25.	A MC				
26.	A MC				
27.	A MC				
28.	A MC				
29.	A MC				
30.	A MC				

**FILE WITH: BUREAU OF LAND MANAGEMENT, 222 NORTH CENTRAL AVENUE, PHOENIX, AZ 85004-2203 and the respective county recorder, ON OR BEFORE DECEMBER 30th (NOT THE 31st). BLM REQUIRES A \$5.00 NONREFUNDABLE SERVICE CHARGE FOR EACH MINING CLAIM, MILL SITE OR TUNNEL SITE. ANNUAL FILLINGS THAT ARE NOT ACCOMPANIED BY PROPER SERVICE CHARGES WILL BE RETURNED WITHOUT FURTHER ACTION BY BLM.**

Ret.

For BLM Use Only

AZ-3850-1 (July 1992)

Don Stewart  
837 W. Camino Ln  
Springfield, MO 65810

10 @ 5.00 = 50.00
ASM

Telephone # ( )

CHECK ONE

AFFIDAVIT OF PERFORMANCE OF ANNUAL WORK

Also fill in ITEMS 1 through 9 and the reverse side of this document.

NOTICE OF INTENTION TO HOLD

I intend to hold the claim(s) /site(s) listed on the reverse side of this document for the calendar year 19\_\_\_. Also fill in ITEMS 1 through 4 and ITEM 9.

NOTICES OF INTENTION TO HOLD ARE FOR MILL SITES AND TUNNEL SITES OR FOR MINING CLAIMS WHEN ASSESSMENT WORK HAS NOT BEEN DONE, REGARDLESS OF WHETHER THE ANNUAL ASSESSMENT HAS BEEN SUSPENDED, DEFERRED, OR NOT YET ACCRUED. THE FILING OF A NOTICE OF INTENTION TO HOLD SHALL NOT RELIEVE THE OWNER OF COMPLYING WITH FEDERAL AND STATE LAWS PERTAINING TO THE PERFORMANCE OF ANNUAL ASSESSMENT WORK. NOTICES OF INTENTION TO HOLD FOR MILL SITES OR TUNNEL SITES NEED NOT BE COUNTY RECORDED. FOR MINING CLAIMS THE FORM FILED WITH BLM MUST BE IDENTICAL TO THE ONE THAT WAS OR WILL BE FILED WITH THE COUNTY.

Evidence of Annual Assessment Work or a Notice of Intention to Hold must be filed each calendar year following the calendar year in which the Claim/site was located.

ALL CLAIMS LISTED ON A SINGLE AFFIDAVIT MUST BE CONTIGUOUS.

1. State of Arizona, County of Mohave SS:
2. I, (Name) Kenny Stewart
3. Reside at (Address) 177 U.S. Highway 1, PMB 302  
City Tequesta County                      State FL Zip 33469

being duly sworn, deposes and says that he/she is a citizen of the United States, more than eighteen years of age, that all of the facts set forth in this affidavit/notice, subject to the provisions and penalties of 18 USC 1001 pertaining to the filing of false, fictitious, or fraudulent statements with the United States, are true and correct according to the best of my knowledge, information and belief.

4. Owner's Name and Address (If not shown in items 1-3 above) CHECK HERE IF THIS IS A CHANGE OF ADDRESS

5. That I am personally acquainted with the mining claim(s). The work and improvements were made by and at the expense of the owner(s) of said claim(s). Said contiguous group of claims, listed on the reverse side of this document, are situated in the Weaver Mining District, Mohave County, Arizona

6. That between the dates starting at 12 o'clock noon on September 1, ~~19~~ 2000 and ending at 12 o'clock noon on September 1, ~~20~~ 2001 at least \$ 1000.00 dollars worth of work and improvements were done and performed upon said claim(s) or upon one or more of a contiguous group of claims for the benefit of all, or wholly or partly outside of a contiguous group of claims for the benefit of all, not including the location work.

7. That the following persons were employed to perform the work and improvements described herein: Kent Dobbins, Don Stewart, Bill Chirgwin, and others.

8. That the work and improvements performed were: Grading existing roads and repairing the rain-washed areas. Removal of ore by hand, pick, and shovel from claims for processing on specific gravity tables. Exploratory work.

9. Dated 7/25/01 Signature [Signature]  
 SUBSCRIBED AND SWORN TO before me, a Notary Public, this 25 day of July 192001  
 by Brenda F. Christian Notary Public  
 Notary Public [Signature] Brenda F. Christian, Notary Public  
 My Commission Expires 1-4-04 Christian County, State of Missouri  
 MY COMMISSION EXPIRES 1-4-04 My Commission Expires 1/4/2004

This form is for the purpose of complying with the laws of the United States Department of the Interior, Bureau of Land Management and the State of Arizona pertaining to assessment work and/or a notice of intention to hold. 30 USC 28, 49 CFR 3833.2-1(b) 27-208. Subject to Paperwork Reduction Act and Privacy Act statements available at the BLM AZ State Office. The form is not copyrighted. It may be reproduced without restriction.

For BLM Use Only  
 RECEIVED  
 BLM AZ STATE OFFICE  
 ENTERED IN COMPUTER  
[Signature]

If the claims/sites have consecutive BLM #'s and are in the same Township, Range and Section(s) they may be listed as follows:

SAMPLE 1-10 A MC 19640-49 Dk/Pg # 1025/1-10 (or) 4N 20W 36  
 RECORDING # 9106173-82

CLAIM/SITE NAME	SERIAL NUMBER	Dk/Pg or Recording # of ORIGINAL LOCATION NOTICEI	TWN SHP	RNG	SEC(S)
1. Blue Bell #9	A MC 116243	DKT/Pg 672/969&970	26N	20W	19&30
2. Blue Bell #12	A MC 116246	DKT/Pg 672/975&976	26N	20W	19&30
3. Blue Bell #13	A MC 116247	DKT/Pg 672/977&978	26N	20W	19&30
4. Blue Bell #14	A MC 116248	DKT/Pg 672/979&980	26N	20W	19&30
5. Blue Bell #15	A MC 116249	DKT/Pg 672/981&982	26N	20W	19&30
6. Blue Bell #16	A MC 116250	DKT/Pg 672/983&984	26N	20W	19&30
7. Blue Bell #17	A MC 116251	DKT/Pg 672/985&986	26N	20W	19&30
8. Blue Bell #18	A MC 116252	DKT/Pg 672/987&988	26N	20W	19&30
9. Blue Bell #19	A MC 116253	DKT/Pg 672/989&990	26N	20W	19&30
10. Blue Bell #20	A MC 116254	DKT/Pg 672/991&992	26N	20W	19&30
11.	A MC				
12.	A MC				
13.	A MC				
14.	A MC				
15.	A MC				
16.	A MC				
17.	A MC				
18.	A MC				
19.	A MC				
20.	A MC				
21.	A MC				
22.	A MC				
23.	A MC				
24.	A MC				
25.	A MC				
26.	A MC				
27.	A MC				
28.	A MC				
29.	A MC				
30.	A MC				

**FILE WITH: BUREAU OF LAND MANAGEMENT, 222 NORTH CENTRAL AVENUE, PHOENIX, AZ 85004-2203 and the respective county recorder, ON OR BEFORE DECEMBER 30th (NOT THE 31st), BLM REQUIRES A \$5.00 NONREFUNDABLE SERVICE CHARGE FOR EACH MINING CLAIM, MILL SITE OR TUNNEL SITE. ANNUAL FILLINGS THAT ARE NOT ACCOMPANIED BY PROPER SERVICE CHARGES WILL BE RETURNED WITHOUT FURTHER ACTION BY BLM.**



Ret.

Don Stewart  
 1837 W. Camino Ln  
 Springfield, MO 65810

For BLM Use Only

AZ-3850-1 (July 1992)

6 @ 5.00 = 30.00
ASM

Telephone # (417) 883-1306

CHECK ONE

**AFFIDAVIT OF PERFORMANCE OF ANNUAL WORK**  
 Also fill in ITEMS 1 through 9 and the reverse side of this document.

**NOTICE OF INTENTION TO HOLD**

I intend to hold the claim(s) /site(s) listed on the reverse side of this document for the calendar year 19\_\_\_\_. Also fill in ITEMS 1 through 4 and ITEM 9.

NOTICES OF INTENTION TO HOLD ARE FOR MILL SITES AND TUNNEL SITES OR FOR MINING CLAIMS WHEN ASSESSMENT WORK HAS NOT BEEN DONE, REGARDLESS OF WHETHER THE ANNUAL ASSESSMENT HAS BEEN SUSPENDED, DEFERRED, OR NOT YET ACCRUED. THE FILING OF A NOTICE OF INTENTION TO HOLD SHALL NOT RELIEVE THE OWNER OF COMPLYING WITH FEDERAL AND STATE LAWS PERTAINING TO THE PERFORMANCE OF ANNUAL ASSESSMENT WORK. NOTICES OF INTENTION TO HOLD FOR MILL SITES OR TUNNEL SITES NEED NOT BE COUNTY RECORDED. FOR MINING CLAIMS THE FORM FILED WITH BLM MUST BE IDENTICAL TO THE ONE THAT WAS OR WILL BE FILED WITH THE COUNTY.

Evidence of Annual Assessment Work or a Notice of Intention to Hold must be filed each calendar year following the calendar year in which the Claim/site was located.

ALL CLAIMS LISTED ON A SINGLE AFFIDAVIT MUST BE CONTIGUOUS.

1. State of Arizona, County of Mohave SS:  
 2. I, (Name) Donald Stewart  
 3. Reside at (Address) 1837 W. Camino Lane  
City Springfield, County \_\_\_\_\_, State MO, Zip 65810

being duly sworn, deposes and says that he/she is a citizen of the United States, more than eighteen years of age, that all of the facts set forth in this affidavit/notice, subject to the provisions and penalties of 18 USC 1001 pertaining to the filing of false, fictitious, or fraudulent statements with the United States, are true and correct according to the best of my knowledge, information and belief.

4. Owner's Name and Address (If not shown in items 1-3 above) CHECK HERE IF THIS IS A CHANGE OF ADDRESS

5. That I am personally acquainted with the mining claim(s). The work and improvements were made by and at the expense of the owner(s) of said claim(s). Said contiguous group of claims, listed on the reverse side of this document, are situated in the Weaver Mining District, Mohave County, Arizona

6. That between the dates starting at 12 o'clock noon on September 1, 2000 and ending at 12 o'clock noon on September 1, 2001 at least \$ 600.00 dollars worth of work and improvements were done and performed upon said claim(s) or upon one or more of a contiguous group of claims for the benefit of all, or wholly or partly outside of a contiguous group of claims for the benefit of all, not including the location work.

7. That the following persons were employed to perform the work and improvements described herein: Kent Dobbins, Don Stewart, Bill Chirgwin, and others.

8. That the work and improvements performed were: Grading existing roads and repairing the rain-washed areas. Removal of ore by hand, pick, and shovel from claims for processing on specific gravity tables. Exploratory work.

9. Dated this 7th day of July, 2001. Signature Donald Stewart

SUBSCRIBED AND SWORN TO before me, a Notary Public, this 7th day of July, 2001  
 by Donald Stewart  
 Notary Public Brenda F. Christian "NOTARY SEAL"  
 My Commission Expires 1/4/2004  
 Christian County, State of Missouri  
 My Commission Expires 1/4/2004

For BLM Use Only

This form is for the purpose of complying with the laws of the United States Department of the Interior, Bureau of Land Management and the State of Arizona pertaining to assessment work and/or a notice of intention to hold. 30 USC 28, 43 CFR 3833.2; ARS 27-208. Subject to Paperwork Reduction Act and Privacy Act statements available at the BLM AZ State Office. The form is not copyrighted. It may be reproduced without restriction.

BLM AZ STATE OFFICE  
 RECEIVED  
 ENTERED IN COMPUTER

If the claims/sites have consecutive BLM #'s and are in the same Township, Range and Section(s) they may be listed as follows:

SAMPLE 1-10 A MC 19640-49 Dkt/Pg # 1025/1-10 (or) 4N 20W 36  
 RECORDING # 9106173-82

CLAIM/SITE NAME	SERIAL NUMBER	Dkt/Pg or Recording # of ORIGINAL LOCATION NOTICEI	TWN SHP	RNG	SEC(S)
1. Jumpin Jack #1	A MC 107667	DKT/Pg 643/955&956	26N	20&21W	25, 30, 31
2. Jumpin Jack #2	A MC 107668	DKT/Pg 643/957&958	26N	20&21W	25, 30, 31
3. Jumpin Jack #3	A MC 107669	DKT/Pg 643/959&960	26N	20&21W	25, 30, 31
4. Jumpin Jack #5	A MC 107671	DKT/Pg 644/100&101	26N	20&21W	25, 30, 31
5. Jumpin Jack #6	A MC 107672	DKT/Pg 644/102&103	26N	20&21W	25, 30, 31
6. Jumpin Jack #7	A MC 107673	DKT/Pg 644/104&105	26N	20&21W	30
7.	A MC				
8.	A MC				
9.	A MC				
10.	A MC				
11.	A MC				
12.	A MC				
13.	A MC				
14.	A MC				
15.	A MC				
16.	A MC				
17.	A MC				
18.	A MC				
19.	A MC				
20.	A MC				
21.	A MC				
22.	A MC				
23.	A MC				
24.	A MC				
25.	A MC				
26.	A MC				
27.	A MC				
28.	A MC				
29.	A MC				
30.	A MC				

**FILE WITH: BUREAU OF LAND MANAGEMENT, 222 NORTH CENTRAL AVENUE,  
 PHOENIX, AZ 85004-2203 and the respective county recorder, ON OR BEFORE  
 DECEMBER 30th (NOT THE 31st). BLM REQUIRES A \$5.00 NONREFUNDABLE  
 SERVICE CHARGE FOR EACH MINING CLAIM, MILL SITE OR TUNNEL SITE.  
 ANNUAL FILLINGS THAT ARE NOT ACCOMPANIED BY PROPER SERVICE  
 CHARGES WILL BE RETURNED WITHOUT FURTHER ACTION BY BLM.**

Ret

Don Stewart  
1837 W. Camino Ln  
Springfield, MO 65810

For BLM Use Only

AZ-3850-1 (July 1992)

5 @ 5.00 = 25.00
AS 112-

Telephone # ( )

CHECK ONE

AFFIDAVIT OF PERFORMANCE OF ANNUAL WORK

Also fill in ITEMS 1 through 9 and the reverse side of this document.

NOTICE OF INTENTION TO HOLD

I intend to hold the claim(s) /site(s) listed on the reverse side of this document for the calendar year 19\_\_\_. Also fill in ITEMS 1 through 4 and ITEM 9.

NOTICES OF INTENTION TO HOLD ARE FOR MILL SITES AND TUNNEL SITES OR FOR MINING CLAIMS WHEN ASSESSMENT WORK HAS NOT BEEN DONE, REGARDLESS OF WHETHER THE ANNUAL ASSESSMENT HAS BEEN SUSPENDED, DEFERRED, OR NOT YET ACCRUED. THE FILING OF A NOTICE OF INTENTION TO HOLD SHALL NOT RELIEVE THE OWNER OF COMPLYING WITH FEDERAL AND STATE LAWS PERTAINING TO THE PERFORMANCE OF ANNUAL ASSESSMENT WORK. NOTICES OF INTENTION TO HOLD FOR MILL SITES OR TUNNEL SITES NEED NOT BE COUNTY RECORDED. FOR MINING CLAIMS THE FORM FILED WITH BLM MUST BE IDENTICAL TO THE ONE THAT WAS OR WILL BE FILED WITH THE COUNTY.

Evidence of Annual Assessment Work or a Notice of Intention to Hold must be filed each calendar year following the calendar year in which the Claim/site was located.

ALL CLAIMS LISTED ON A SINGLE AFFIDAVIT MUST BE CONTIGUOUS.

1. State of Arizona, County of Mohave ss:
2. I, (Name) J. Donald Stewart
3. Res/Deal (Address) 1645 W. Camino Lane, Apt. 711  
City Springfield, County \_\_\_\_\_, State MO, Zip 65807

being duly sworn, deposes and says that he/she is a citizen of the United States, more than eighteen years of age, that all of the facts set forth in this affidavit/notice, subject to the provisions and penalties of 18 USC 1001 pertaining to the filing of false, fictitious, or fraudulent statements with the United States, are true and correct according to the best of my knowledge, information and belief.

4. Owner's Name and Address (if not shown in items 1-3 above) CHECK HERE IF THIS IS A CHANGE OF ADDRESS

5. That I am personally acquainted with the mining claim(s). The work and improvements were made by and at the expense of the owner(s) of said claim(s). Said contiguous group of claims, listed on the reverse side of this document, are situated in the Weaver Mining District, Mohave County, Arizona

6. That between the dates starting at 12 o'clock noon on September 1, 19<sup>2000</sup> and ending at 12 o'clock noon on September 1, 2001 at least \$ 500.00 dollars worth of work and improvements were done and performed upon said claim(s) or upon one or more of a contiguous group of claims for the benefit of all, or wholly or partly outside of a contiguous group of claims for the benefit of all, not including the location work.

7. That the following persons were employed to perform the work and improvements described herein: Kent Dobbins, Don Stewart, Bill Chirgwin, and others.

8. That the work and improvements performed were: Grading existing roads and repairing the rain-washed areas. Removal of ore by hand, pick, and shovel from claims for processing on specific gravity tables. Exploratory work.

9. Dated: 7-25-01 Signature J. Donald Stewart  
 SUBSCRIBED AND SWORN TO before me, a Notary Public, this 25th day of July, 2001  
 by Branda E. Christian  
 Notary Public, State of Missouri  
 My Commission Expires 1-4-04  
 Branda E. Christian, Notary Public  
 Christian County, State of Missouri  
 My Commission Expires 1/4/2004

For BLM Use Only

This form is for the purpose of complying with the laws of the United States Department of the Interior, Bureau of Land Management and the State of Arizona pertaining to assessment work and/or a notice of intention to hold. 30 USC 28, 43 CFR 3833.2, ARS 27-208. Subject to Paperwork Reduction Act and Privacy Act statements available at the BLM AZ State Office. The form is not copyrighted. It may be reproduced without restriction.

RECEIVED  
BLM AZ STATE OFFICE  
ENTERED INTO COMPUTER

If the claims/sites have consecutive BLM #'s and are in the same Township, Range and Section(s) they may be listed as follows:

SAMPLE 1-10      A MC 19640-49      Dkt/Pg # 1025/1-10 (or)      4N      20W 36  
 RECORDING # 9106173-82

CLAIM/SITE NAME	SERIAL NUMBER	Dkt/Pg or Recording # of ORIGINAL LOCATION NOTICEI	TWN SHP	RNG	SEC(S)
1. Tiger Bell #21	A MC 116275	DKT/Pg 673/33&34	26N	21W	19&24
2. Tiger Bell #22	A MC 116276	DKT/Pg 673/35&36	26N	21W	19&24
3. Tiger Bell #23	A MC 116277	DKT/Pg 673/37&38	26N	21W	19&24
4. Tiger Bell #24	A MC 116278	DKT/Pg 673/39&40	26N	21W	19&24
5. Tiger Bell #25	A MC 116279	DKT/Pg 673/41&42	26N	21W	19&24
6.	A MC				
7.	A MC				
8.	A MC				
9.	A MC				
10.	A MC				
11.	A MC				
12.	A MC				
13.	A MC				
14.	A MC				
15.	A MC				
16.	A MC				
17.	A MC				
18.	A MC				
19.	A MC				
20.	A MC				
21.	A MC				
22.	A MC				
23.	A MC				
24.	A MC				
25.	A MC				
26.	A MC				
27.	A MC				
28.	A MC				
29.	A MC				
30.	A MC				

**FILE WITH: BUREAU OF LAND MANAGEMENT, 222 NORTH CENTRAL AVENUE,  
 PHOENIX, AZ 85004-2203 and the respective county recorder, ON OR BEFORE  
 DECEMBER 30th (NOT THE 31st). BLM REQUIRES A \$5.00 NONREFUNDABLE  
 SERVICE CHARGE FOR EACH MINING CLAIM, MILL SITE OR TUNNEL SITE.  
 ANNUAL FILLINGS THAT ARE NOT ACCOMPANIED BY PROPER SERVICE  
 CHARGES WILL BE RETURNED WITHOUT FURTHER ACTION BY BLM.**

**United States Department of the Interior**  
**Bureau of Land Management**  
 BUSINESS & SUPPORT SVCS DIV  
 222 N CENTRAL AVE  
 PHOENIX, AZ 85004 -2203  
 Phone: (602) 417-9200

Receipt	
No:	350923

<b>Transaction #:</b> 369052					
<b>Date of Transaction:</b> 08/06/2001					
<b>CUSTOMER:</b>		DONALD L STEWART 1837 W CAMINO LN SPRINGFIELD, MO 65810			
LINE #	QTY	COMMODITY / SUBJECT / ACTION / PRODUCT	REMARKS	UNIT PRICE	TOTAL
1	1.00	LOCATABLE MINERALS / MINING CLAIMS-NOT NEW-UNADJUD, ONE AUTH NO. ONLY / MINING CLAIM MONEY RECEIVED (455)	WAIVER & POL 2001 (46)	- n/a -	\$230.00
<b>TOTAL:</b>					<b>\$230.00</b>

PAYMENT INFORMATION			
1	AMOUNT:	\$230.00	POSTMARKED: N/A
	TYPE:	CREDIT CARD	RECEIVED: 08/06/2001
	NAME:	STEWART, DONALD L 1837 W CAMINO LN SPRINGFIELD MO 65810	
	CARD NO:	XXXXXXXXXXXX5372	AUTH CODE: 006962
	NAME ON CARD:	STEWART/DONALD L	
	EXPIRES:	07/31/2004	
	SIGNATURE:		

REMARKS	

CASE SERIAL NUMBER INFORMATION		
TRNS #	LINE #	CASES
369052	1	AMC117947/\$230.00

This receipt was generated by the automated BLM Collections and Billings System and is a paper representation of a portion of the official electronic record contained therein.

Amc 107667 Amc 117907  
Amc 116235 Amc 117939  
Amc 116255

Return Document to:  
Janet Eckman  
1837 W, CAMINO Ln  
Springfield, MO 65810  
Telephone # (417) 883-1306

For BLM Use Only	
10 claims	
5.00	
50.00	TOTAL
	KC

AZ-3850-1 (July 1992)

- AFFIDAVIT OF PERFORMANCE OF ANNUAL WORK**  
Also fill in ITEMS 1 through 9 and the reverse side of this document.
- NOTICE OF INTENTION TO HOLD**  
I intend to hold the claim(s) /site(s) listed on the reverse side of this document for the calendar year 19\_\_\_. Also fill in ITEMS 1 through 4 and ITEM 9.

NOTICES OF INTENTION TO HOLD ARE FOR MILL SITES AND TUNNEL SITES OR FOR MINING CLAIMS WHEN ASSESSMENT WORK HAS NOT BEEN DONE, REGARDLESS OF WHETHER THE ANNUAL ASSESSMENT HAS BEEN SUSPENDED, DEFERRED, OR NOT YET ACCRUED. THE FILING OF A NOTICE OF INTENTION TO HOLD SHALL NOT RELIEVE THE OWNER OF COMPLYING WITH FEDERAL AND STATE LAWS PERTAINING TO THE PERFORMANCE OF ANNUAL ASSESSMENT WORK. NOTICES OF INTENTION TO HOLD FOR MILL SITES OR TUNNEL SITES NEED NOT BE COUNTY RECORDED. FOR MINING CLAIMS THE FORM FILED WITH BLM MUST BE IDENTICAL TO THE ONE THAT WAS OR WILL BE FILED WITH THE COUNTY.

Evidence of Annual Assessment Work or a Notice of Intention to Hold must be filed each calendar year following the calendar year in which the Claim/site was located.  
ALL CLAIMS LISTED ON A SINGLE AFFIDAVIT MUST BE CONTIGUOUS.

1. State of Arizona, County of Mohave
2. I, (Name) Janet Eckman SS:
3. Reside at (Address) 5888 S. Farm Road 181  
City Springfield, County Greene, State MO, Zip 65807

being duly sworn, deposes and says that he/she is a citizen of the United States, more than eighteen years of age, that all of the facts set forth in this affidavit/notice, subject to the provisions and penalties of 18 USC 1001 pertaining to the filing of false, fictitious, or fraudulent statements with the United States, are true and correct according to the best of my knowledge, information and belief.

4. Owner's Name and Address (If not shown in items 1-3 above) CHECK HERE IF THIS IS A CHANGE OF ADDRESS  *Done*

5. That I am personally acquainted with the mining claim(s). The work and improvements were made by and at the expense of the owner(s) of said claim(s). Said contiguous group of claims, listed on the reverse side of this document, are situated in the Weaver Mining District, Mohave County, Arizona

6. That between the dates starting at 12 o'clock noon on September 1, 1999 and ending at 12 o'clock noon on September 1, ~~20~~ 2000 at least \$ 1000.00 dollars worth of work and improvements were done and performed upon said claim(s) or upon one or more of a contiguous group of claims for the benefit of all, or wholly or partly outside of a contiguous group of claims for the benefit of all, not including the location work.

7. That the following persons were employed to perform the work and improvements described herein:  
Kent Dobbins and others.

8. That the work and improvements performed were: Mined out some ore for sampling the grind. Lots of manual pick & shovel work. Removed ore & hauled out in barrels for processing. Removed ore for processing in mill & run across concentrating tables. Graded the roads & filled in washed out roads.

9. Dated 8-15-00, Signature Janet Eckman

SUBSCRIBED AND SWORN TO before me, a Notary Public, this 15 day of August, 2000

by Denise M. Salvey  
Notary Public Denise M. Salvey  
MY COMMISSION EXPIRES 2/17/01

For BLM Use Only  
RECEIVED  
BLM STATE OFFICE  
ENTERED IN COMPUTER  
Jan 8-22-00

VERIFIED  
8/10/00

If the claims/sites have consecutive BLM #'s and are in the same Township, Range and Section(s) they may be listed as follows:

SAMPLE 1-10      A MC 19640-49      Dkt/Pg # 1025/1-10 (or)      4N      20W 36  
RECORDING # 9106173-82

CLAIM/SITE NAME	SERIAL NUMBER	Dkt/Pg or Recording # of ORIGINAL LOCATION NOTICE	TWN SHP	RNG	SEC(S)
1. Silver Bell #1	A MC 117947	DKT/Pg 673/963&964	26N	21W	23, 24, 25, 26
2. Silver Bell #2	A MC 117948	DKT/Pg 673/965&966	26N	21W	23, 24, 25, 26
3. Silver Bell #3	A MC 117949	DKT/Pg 673/967&968	26N	21W	23, 24, 25, 26
4. Silver Bell #4	A MC 117950	DKT/Pg 673/969&970	26N	21W	23, 24, 25, 26
5. Silver Bell #5	A MC 117951	DKT/Pg 673/971&972	26N	21W	23, 24, 25, 26
6. Silver Bell #6	A MC 117952	DKT/Pg 673/973&974	26N	21W	23, 24, 25, 26
7. Silver Bell #7	A MC 117953	DKT/Pg 673/975&976	26N	21W	23, 24, 25, 26
8. Silver Bell #8	A MC 117954	DKT/Pg 673/977&978	26N	21W	23, 24, 25, 26
9. Tiger Bell #9	A MC 116263	DKT/Pg 673/9&10	26N	21W	24, 25
10. Tiger Bell #20	A MC 116274	DKT/Pg 673/31&32	26N	21W	24, 25
11.	A MC				
12.	A MC				
13.	A MC				
14.	A MC				
15.	A MC				
16.	A MC				
17.	A MC				
18.	A MC				
19.	A MC				
20.	A MC				
21.	A MC				
22.	A MC				
23.	A MC				
24.	A MC				
25.	A MC				
26.	A MC				
27.	A MC				
28.	A MC				
29.	A MC				
30.	A MC				

**FILE WITH: BUREAU OF LAND MANAGEMENT, 222 NORTH CENTRAL AVENUE, PHOENIX, AZ 85004-2203 and the respective county recorder, ON OR BEFORE DECEMBER 30th (NOT THE 31st), BLM REQUIRES A \$5.00 NONREFUNDABLE SERVICE CHARGE FOR EACH MINING CLAIM, MILL SITE OR TUNNEL SITE. ANNUAL FILLINGS THAT ARE NOT ACCOMPANIED BY PROPER SERVICE CHARGES WILL BE RETURNED WITHOUT FURTHER ACTION BY BLM.**

Return Document to:

For BLM Use Only

AZ-3850-1 (July 1992)

J. Donald Stewart  
 1837 W, Camino Ln  
 Springfield, MO 65810

5 Claims
5.00
25.00 Total
Ke

Telephone # (417) 883-1306

**AFFIDAVIT OF PERFORMANCE OF ANNUAL WORK**

Also fill in ITEMS 1 through 9 and the reverse side of this document.

CHECK ONE

**NOTICE OF INTENTION TO HOLD**

I intend to hold the claim(s) /site(s) listed on the reverse side of this document for the calendar year 19\_\_\_. Also fill in ITEMS 1 through 4 and ITEM 9.

NOTICES OF INTENTION TO HOLD ARE FOR MILL SITES AND TUNNEL SITES OR FOR MINING CLAIMS WHEN ASSESSMENT WORK HAS NOT BEEN DONE, REGARDLESS OF WHETHER THE ANNUAL ASSESSMENT HAS BEEN SUSPENDED, DEFERRED, OR NOT YET ACCRUED. THE FILING OF A NOTICE OF INTENTION TO HOLD SHALL NOT RELIEVE THE OWNER OF COMPLYING WITH FEDERAL AND STATE LAWS PERTAINING TO THE PERFORMANCE OF ANNUAL ASSESSMENT WORK. NOTICES OF INTENTION TO HOLD FOR MILL SITES OR TUNNEL SITES NEED NOT BE COUNTY RECORDED. FOR MINING CLAIMS THE FORM FILED WITH BLM MUST BE IDENTICAL TO THE ONE THAT WAS OR WILL BE FILED WITH THE COUNTY.

Evidence of Annual Assessment Work or a Notice of Intention to Hold must be filed each calendar year following the calendar year in which the Claim/site was located.

ALL CLAIMS LISTED ON A SINGLE AFFIDAVIT MUST BE CONTIGUOUS.

1. State of Arizona, County of Mohave SS:
2. I, (Name) J. Donald Stewart
3. Reside at (Address) 1645 W. Walnut Lawn Apt. 711  
 City Springfield, County Greene, State MO, Zip 65807

being duly sworn, deposes and says that he/she is a citizen of the United States, more than eighteen years of age, that all of the facts set forth in this affidavit/notice, subject to the provisions and penalties of 18 USC 1001 pertaining to the filing of false, fictitious, or fraudulent statements with the United States, are true and correct according to the best of my knowledge, information and belief.

4. Owner's Name and Address (If not shown in items 1-3 above) CHECK HERE IF THIS IS A CHANGE OF ADDRESS

5. That I am personally acquainted with the mining claim(s). The work and improvements were made by and at the expense of the owner(s) of said claim(s). Said contiguous group of claims, listed on the reverse side of this document, are situated in the Weaver Mining District, Mohave County, Arizona

6. That between the dates starting at 12 o'clock noon on September 1, 19 99 and ending at 12 o'clock noon on September 1, 2000 at least \$ 500.00 dollars worth of work and improvements were done and performed upon said claim(s) or upon one or more of a contiguous group of claims for the benefit of all, or wholly or partly outside of a contiguous group of claims for the benefit of all, not including the location work.

7. That the following persons were employed to perform the work and improvements described herein: Kent Dobbins and others.

8. That the work and improvements performed were: Mined out some ore for sampling the grind. Lots of manual pick & shovel work. Removed ore & hauled out in barrels for processing. Removed ore for processing in mill & run across concentrating tables. Graded the roads & filled in washed out roads.

9. Dated 8/14/00, Signature [Signature]  
 SUBSCRIBED AND SWORN TO before me, a Notary Public, this 14 day of August, 2000  
 by Donald Stewart  
 Notary Public Denise M. Silver  
 MY COMMISSION EXPIRES 2/17/01

VERIFIED 8/14/00

RECEIVED BLM STATE OFFICE SO: 1 12:00 PM

For BLM Use Only

ENTERED IN COMPUTER

Jan 8.22.00



If the claims/sites have consecutive BLM #'s and are in the same Township, Range and Section(s) they may be listed as follows:

SAMPLE 1-10      A MC 19640-49      Dk/Pg # 1025/1-10 (or)      4N      20W      36  
 RECORDING # 9106173-82

CLAIM/SITE NAME	SERIAL NUMBER	Dk/Pg or Recording # of ORIGINAL LOCATION NOTICEI	TWN SHP	RNG	SEC(S)
1. Tiger Bell #21	A MC 116275	DKT/Pg 673/33&34	26N	21W	19&24
2. Tiger Bell #22	A MC 116276	DKT/Pg 673/35&36	26N	21W	19&24
3. Tiger Bell #23	A MC 116277	DKT/Pg 673/37&38	26N	21W	19&24
4. Tiger Bell #24	A MC 116278	DKT/Pg 673/39&40	26N	21W	19&24
5. Tiger Bell #25	A MC 116279	DKT/Pg 673/41&42	26N	21W	19&24
6.	A MC				
7.	A MC				
8.	A MC				
9.	A MC				
10.	A MC				
11.	A MC				
12.	A MC				
13.	A MC				
14.	A MC				
15.	A MC				
16.	A MC				
17.	A MC				
18.	A MC				
19.	A MC				
20.	A MC				
21.	A MC				
22.	A MC				
23.	A MC				
24.	A MC				
25.	A MC				
26.	A MC				
27.	A MC				
28.	A MC				
29.	A MC				
30.	A MC				

**FILE WITH: BUREAU OF LAND MANAGEMENT, 222 NORTH CENTRAL AVENUE,  
 PHOENIX, AZ 85004-2203 and the respective county recorder, ON OR BEFORE  
 DECEMBER 30th (NOT THE 31st), BLM REQUIRES A \$5.00 NONREFUNDABLE  
 SERVICE CHARGE FOR EACH MINING CLAIM, MILL SITE OR TUNNEL SITE,  
 ANNUAL FILLINGS THAT ARE NOT ACCOMPANIED BY PROPER SERVICE  
 CHARGES WILL BE RETURNED WITHOUT FURTHER ACTION BY BLM.**

Return Document to:

For BLM Use Only

AZ-3850-1 (July 1992)

Donald Stewart  
 1837 W. Camino Lane  
 Springfield, MO 65810

6 Claims	
5.00	
30.00	Total
	EC

Telephone # ( )

**AFFIDAVIT OF PERFORMANCE OF ANNUAL WORK**

Also fill in ITEMS 1 through 9 and the reverse side of this document.

CHECK ONE

**NOTICE OF INTENTION TO HOLD**

I intend to hold the claim(s) /site(s) listed on the reverse side of this document for the calendar year 19\_\_\_. Also fill in ITEMS 1 through 4 and ITEM 9.

NOTICES OF INTENTION TO HOLD ARE FOR MILL SITES AND TUNNEL SITES OR FOR MINING CLAIMS WHEN ASSESSMENT WORK HAS NOT BEEN DONE, REGARDLESS OF WHETHER THE ANNUAL ASSESSMENT HAS BEEN SUSPENDED, DEFERRED, OR NOT YET ACCRUED. THE FILING OF A NOTICE OF INTENTION TO HOLD SHALL NOT RELIEVE THE OWNER OF COMPLYING WITH FEDERAL AND STATE LAWS PERTAINING TO THE PERFORMANCE OF ANNUAL ASSESSMENT WORK. NOTICES OF INTENTION TO HOLD FOR MILL SITES OR TUNNEL SITES NEED NOT BE COUNTY RECORDED. FOR MINING CLAIMS THE FORM FILED WITH BLM MUST BE IDENTICAL TO THE ONE THAT WAS OR WILL BE FILED WITH THE COUNTY.

Evidence of Annual Assessment Work or a Notice of Intention to Hold must be filed each calendar year following the calendar year in which the Claim/site was located.

ALL CLAIMS LISTED ON A SINGLE AFFIDAVIT MUST BE CONTIGUOUS.

1. State of Arizona, County of Mohave ss:
2. I, (Name) Donald Stewart
3. Reside at (Address) 1837 W. Camino Lane  
 City Springfield, County \_\_\_\_\_, State MO, Zip 65810

being duly sworn, deposes and says that he/she is a citizen of the United States, more than eighteen years of age, that all of the facts set forth in this affidavit/notice, subject to the provisions and penalties of 18 USC 1001 pertaining to the filing of false, fictitious, or fraudulent statements with the United States, are true and correct according to the best of my knowledge, information and belief.

4. Owner's Name and Address (If not shown in items 1-3 above) CHECK HERE IF THIS IS A CHANGE OF ADDRESS

5. That I am personally acquainted with the mining claim(s). The work and improvements were made by and at the expense of the owner(s) of said claim(s). Said contiguous group of claims, listed on the reverse side of this document, are situated in the Weaver Mining District, Mohave County, Arizona

6. That between the dates starting at 12 o'clock noon on September 1, 19 99 and ending at 12 o'clock noon on September 1, ~~19~~ 2000 at least \$ 600.00 dollars worth of work and improvements were done and performed upon said claim(s) or upon one or more of a contiguous group of claims for the benefit of all, or wholly or partly outside of a contiguous group of claims for the benefit of all, not including the location work.

7. That the following persons were employed to perform the work and improvements described herein: Kent Dobbins and others.

8. That the work and improvements performed were: Mined out some ore for sampling the grind. Lots of manual pick & shovel work. Removed ore & hauled out in barrels for processing. Removed ore for processing in mill & run across concentrating tables. Graded the roads & filled in washed out roads.

9. Dated 8-15-00 Signature Donald Stewart  
 SUBSCRIBED AND SWORN TO before me, a Notary Public, this 15 day of September 2000  
 by Denise M. Silvey  
 Notary Public Denise M. Silvey

MY COMMISSION EXPIRES 2/17/01  
DENISE M. SILVEY Notary Public  
Christian County State of Missouri  
 My Commission Expires Feb 17, 2001

This form is for the purpose of complying with the laws of the United States Department of the Interior, Bureau of Land Management and the State of Arizona pertaining to assessment work and/or a notice of intention to hold. 30 USC 28, 43 CFR 3833.2, ARS 27-208. Subject to Paperwork Reduction Act and Privacy Act statements available at the BLM AZ State Office. The form is not copyrighted.

For BLM Use Only  
 ENTERED IN COMPUTER  
 8 22-00

VERIFIED  
 8/15/00

If the claims/sites have consecutive BLM #'s and are in the same Township, Range and Section(s) they may be listed as follows:

SAMPLE 1-10      A MC 19640-49      Dkt/Pg # 1025/1-10 (or)      4N      20W      36  
 RECORDING # 9106173-82

CLAIM/SITE NAME	SERIAL NUMBER	Dkt/Pg or Recording # of ORIGINAL LOCATION NOTICEI	TWN SHP	RNG	SEC(S)
1. Jumpin Jack #1	A MC 107667	DKT/Pg 643/955&956	26N	20&21W	25, 30, 31
2. Jumpin Jack #2	A MC 107668	DKT/Pg 643/957&958	26N	20&21W	25, 30, 31
3. Jumpin Jack #3	A MC 107669	DKT/Pg 643/959&960	26N	20&21W	25, 30, 31
4. Jumpin Jack #5	A MC 107671	DKT/Pg 644/100&101	26N	20&21W	25, 30, 31
5. Jumpin Jack #6	A MC 107672	DKT/Pg 644/102&103	26N	20&21W	25, 30, 31
6. Jumpin Jack #7	A MC 107673	DKT/Pg 644/104&105	26N	20&21W	30
7.	A MC				
8.	A MC				
9.	A MC				
10.	A MC				
11.	A MC				
12.	A MC				
13.	A MC				
14.	A MC				
15.	A MC				
16.	A MC				
17.	A MC				
18.	A MC				
19.	A MC				
20.	A MC				
21.	A MC				
22.	A MC				
23.	A MC				
24.	A MC				
25.	A MC				
26.	A MC				
27.	A MC				
28.	A MC				
29.	A MC				
30.	A MC				

**FILE WITH: BUREAU OF LAND MANAGEMENT, 222 NORTH CENTRAL AVENUE, PHOENIX, AZ 85004-2203 and the respective county recorder, ON OR BEFORE DECEMBER 30th (NOT THE 31st), BLM REQUIRES A \$5:00 NONREFUNDABLE SERVICE CHARGE FOR EACH MINING CLAIM, MILL SITE OR TUNNEL SITE. ANNUAL FILLINGS THAT ARE NOT ACCOMPANIED BY PROPER SERVICE CHARGES WILL BE RETURNED WITHOUT FURTHER ACTION BY BLM.**

Return Document to:

Kenny Stewart  
 1837 W, CaMINO Ln  
 Springfield, MO 65810

For BLM Use Only

10 claims	
5.00	
50.00	total
	ke

AZ-3850-1 (July 1992)

Telephone # (417) 883-1306

- AFFIDAVIT OF PERFORMANCE OF ANNUAL WORK**  
 Also fill in ITEMS 1 through 9 and the reverse side of this document.
- NOTICE OF INTENTION TO HOLD**

I intend to hold the claim(s) /site(s) listed on the reverse side of this document for the calendar year 19\_\_\_. Also fill in ITEMS 1 through 4 and ITEM 9.

NOTICES OF INTENTION TO HOLD ARE FOR MILL SITES AND TUNNEL SITES OR FOR MINING CLAIMS WHEN ASSESSMENT WORK HAS NOT BEEN DONE, REGARDLESS OF WHETHER THE ANNUAL ASSESSMENT HAS BEEN SUSPENDED, DEFERRED, OR NOT YET ACCRUED. THE FILING OF A NOTICE OF INTENTION TO HOLD SHALL NOT RELIEVE THE OWNER OF COMPLYING WITH FEDERAL AND STATE LAWS PERTAINING TO THE PERFORMANCE OF ANNUAL ASSESSMENT WORK. NOTICES OF INTENTION TO HOLD FOR MILL SITES OR TUNNEL SITES NEED NOT BE COUNTY RECORDED. FOR MINING CLAIMS THE FORM FILED WITH BLM MUST BE IDENTICAL TO THE ONE THAT WAS OR WILL BE FILED WITH THE COUNTY.

Evidence of Annual Assessment Work or a Notice of Intention to Hold must be filed each calendar year following the calendar year in which the Claim/site was located.

ALL CLAIMS LISTED ON A SINGLE AFFIDAVIT MUST BE CONTIGUOUS.

1. State of Arizona, County of Mohave SS:
2. I, (Name) Kenny Stewart
3. Reside at (Address) 5133 S, Campbell  
 City Springfield, County Greene, State MO, Zip 65810

being duly sworn, deposes and says that he/she is a citizen of the United States, more than eighteen years of age, that all of the facts set forth in this affidavit/notice, subject to the provisions and penalties of 18 USC 1001 pertaining to the filing of false, fictitious, or fraudulent statements with the United States, are true and correct according to the best of my knowledge, information and belief.

4. Owner's Name and Address (if not shown in items 1-3 above) CHECK HERE IF THIS IS A CHANGE OF ADDRESS

5. That I am personally acquainted with the mining claim(s). The work and improvements were made by and at the expense of the owner(s) of said claim(s). Said contiguous group of claims, listed on the reverse side of this document, are situated in the Weaver Mining District, Mohave County, Arizona

6. That between the dates starting at 12 o'clock noon on September 1, 19 99 and ending at 12 o'clock noon on September 1, ~~2000~~ at least \$ 1000.00 dollars worth of work and improvements were done and performed upon said claim(s) or upon one or more of a contiguous group of claims for the benefit of all, or wholly or partly outside of a contiguous group of claims for the benefit of all, not including the location work.

7. That the following persons were employed to perform the work and improvements described herein: Kent Dobbins and others.

8. That the work and improvements performed were: Mined out some ore for sampling the grind. Lots of manual pick & shovel work. Removed ore & hauled out in barrels for processing. Removed ore for processing in mill & run across concentrating tables. Graded the roads & filled in washed out roads.

9. Dated 8/15/00, Signature [Signature]

SUBSCRIBED AND SWORN TO before me, a Notary Public, this 15 day of August # 2000

by [Signature]  
 Notary Public Denise M. Silvey  
 MY COMMISSION EXPIRES 2/17/01

For BLM Use Only  
 BLM AZ STATE OFFICE  
 RECEIVED

This form is for the purpose of complying with the laws of the United States Department of the Interior, Bureau of Land Management and the State of Arizona pertaining to assessment work and/or a notice of intention to hold. 30 USC 28, 43 CFR 3833.2, ARS 27-208. Subject to Paperwork Reduction Act and Privacy Act statements available at the BLM AZ State Office. The form is not copyrighted. It may be reproduced without restriction.

ENTERED IN COMPUTER

for 8.22.00

VERIFIED  
 8/16/00

If the claims/sites have consecutive BLM #'s and are in the same Township, Range and Section(s) they may be listed as follows:

SAMPLE 1-10      A MC 19640-49      Dkt/Pg # 1025/1-10 (or)      4N      20W      36  
 RECORDING # 9106173-82

CLAIM/SITE NAME	SERIAL NUMBER	Dkt/Pg or Recording # of ORIGINAL LOCATION NOTICE#1	TWN SHP	RNG	SEC(S)
1. Blue Bell #9	A MC 116243	DKT/Pg 672/969&970	26N	20W	19&30
2. Blue Bell #12	A MC 116246	DKT/Pg 672/975&976	26N	20W	19&30
3. Blue Bell #13	A MC 116247	DKT/Pg 672/977&978	26N	20W	19&30
4. Blue Bell #14	A MC 116248	DKT/Pg 672/979&980	26N	20W	19&30
5. Blue Bell #15	A MC 116249	DKT/Pg 672/981&982	26N	20W	19&30
6. Blue Bell #16	A MC 116250	DKT/Pg 672/983&984	26N	20W	19&30
7. Blue Bell #17	A MC 116251	DKT/Pg 672/985&986	26N	20W	19&30
8. Blue Bell #18	A MC 116252	DKT/Pg 672/987&988	26N	20W	19&30
9. Blue Bell #19	A MC 116253	DKT/Pg 672/989&990	26N	20W	19&30
10. Blue Bell #20	A MC 116254	DKT/Pg 672/991&992	26N	20W	19&30
11.	A MC				
12.	A MC				
13.	A MC				
14.	A MC				
15.	A MC				
16.	A MC				
17.	A MC				
18.	A MC				
19.	A MC				
20.	A MC				
21.	A MC				
22.	A MC				
23.	A MC				
24.	A MC				
25.	A MC				
26.	A MC				
27.	A MC				
28.	A MC				
29.	A MC				
30.	A MC				

**FILE WITH: BUREAU OF LAND MANAGEMENT, 222 NORTH CENTRAL AVENUE, PHOENIX, AZ 85004-2203 and the respective county recorder, ON OR BEFORE DECEMBER 30th (NOT THE 31st), BLM REQUIRES A \$5.00 NONREFUNDABLE SERVICE CHARGE FOR EACH MINING CLAIM, MILL SITE OR TUNNEL SITE. ANNUAL FILLINGS THAT ARE NOT ACCOMPANIED BY PROPER SERVICE CHARGES WILL BE RETURNED WITHOUT FURTHER ACTION BY BLM.**

Return Document to:

For BLM Use Only

AZ-3850-1 (July 1992)

Anna Stewart  
1837 W. CAMINO Ln  
Springfield, MO 65810

10 Claims
5.20
50.00 Total

Telephone # ( )

CHECK ONE

AFFIDAVIT OF PERFORMANCE OF ANNUAL WORK

Also fill in ITEMS 1 through 9 and the reverse side of this document.

NOTICE OF INTENTION TO HOLD

I intend to hold the claim(s) /site(s) listed on the reverse side of this document for the calendar year 19\_\_\_\_. Also fill in ITEMS 1 through 4 and ITEM 9.

NOTICES OF INTENTION TO HOLD ARE FOR MILL SITES AND TUNNEL SITES OR FOR MINING CLAIMS WHEN ASSESSMENT WORK HAS NOT BEEN DONE, REGARDLESS OF WHETHER THE ANNUAL ASSESSMENT HAS BEEN SUSPENDED, DEFERRED, OR NOT YET ACCRUED. THE FILING OF A NOTICE OF INTENTION TO HOLD SHALL NOT RELIEVE THE OWNER OF COMPLYING WITH FEDERAL AND STATE LAWS PERTAINING TO THE PERFORMANCE OF ANNUAL ASSESSMENT WORK. NOTICES OF INTENTION TO HOLD FOR MILL SITES OR TUNNEL SITES NEED NOT BE COUNTY RECORDED. FOR MINING CLAIMS THE FORM FILED WITH BLM MUST BE IDENTICAL TO THE ONE THAT WAS OR WILL BE FILED WITH THE COUNTY.

Evidence of Annual Assessment Work or a Notice of Intention to Hold must be filed each calendar year following the calendar year in which the Claim/site was located.

ALL CLAIMS LISTED ON A SINGLE AFFIDAVIT MUST BE CONTIGUOUS.

1. State of Arizona, County of Mohave ss:  
2. I, (Name) Anna Stewart  
3. Reside at (Address) 1645 W. Walnut Lawn Apt #108  
Springfield City, Greene County, MO State, 65807 Zip

being duly sworn, deposes and says that he/she is a citizen of the United States, more than eighteen years of age, that all of the facts set forth in this affidavit/notice, subject to the provisions and penalties of 18 USC 1001 pertaining to the filing of false, fictitious, or fraudulent statements with the United States, are true and correct according to the best of my knowledge, information and belief.

4. Owner's Name and Address (If not shown in items 1-3 above) CHECK HERE IF THIS IS A CHANGE OF ADDRESS  *done*

5. That I am personally acquainted with the mining claim(s). The work and improvements were made by and at the expense of the owner(s) of said claim(s). Said contiguous group of claims, listed on the reverse side of this document, are situated in the Weaver Mining District, Mohave County, Arizona

6. That between the dates starting at 12 o'clock noon on September 1, 19 99 and ending at 12 o'clock noon on September 1, ~~20~~ 2000, at least \$ 1000.00 dollars worth of work and improvements were done and performed upon said claim(s) or upon one or more of a contiguous group of claims for the benefit of all, or wholly or partly outside of a contiguous group of claims for the benefit of all, not including the location work.

7. That the following persons were employed to perform the work and improvements described herein: Kent Dobbins and others.

8. That the work and improvements performed were: Mined out some ore for sampling the grind. Lots of manual pick and shovel work. Removed ore & hauled out in barrels for processing. Removed ore for processing in mill & run across concentrating tables. Graded the roads & filled in washed out roads.

9. Dated 8-14-00, Signature [Signature]

SUBSCRIBED AND SWORN TO before me, a Notary Public, this 14 day of August, 2000

by [Signature]

Notary Public Denise M Silver

MY COMMISSION EXPIRES 2/17/01

This form is for the purpose of complying with the laws of the United States Department of the Interior, Bureau of Land Management and the State of Arizona pertaining to assessment work and/or a notice of intention to hold. 30 USC 28, 43 CFR 3833.2, ARS 27-208. Subject to Paperwork Reduction Act and Privacy Act statements available at the BLM AZ State Office. The form is not copyrighted. It may be reproduced without restriction.

50:1 For BLM Use Only  
BLM STATE OFFICE  
RECEIVED  
ENTERED IN COMPUTER  
8.22.00

VERIFIED  
10/16/00

If the claims/sites have consecutive BLM #'s and are in the same Township, Range and Section(s) they may be listed as follows:

SAMPLE 1-10 A MC 19640-49 Dkt/Pg # 1025/1-10 (or) 4N 20W 36  
 RECORDING # 9106173-82

CLAIM/SITE NAME	SERIAL NUMBER	Dkt/Pg or Recording # of ORIGINAL LOCATION NOTICEI	TWN SHP	RNG	SEC(S)
1. Gold Bell #1	A MC 117907	DKT/Pg 674/2&3	26N	20W	26&35
2. Gold Bell #2	A MC 117908	DKT/Pg 674/4&5	26N	20W	26&35
3. Gold Bell #17	A MC 117923	DKT/Pg 674/34&35	26N	20W	26&35
4. Gold Bell #18	A MC 117924	DKT/Pg 674/36&37	26N	20W	26&35
5. Silver Bell #9	A MC 117955	DKT/Pg 673/979&980	26N	21W	25&26
6. Silver Bell #10	A MC 117956	DKT/Pg 673/981&982	26N	21W	25&26
7. Silver Bell #11	A MC 117957	DKT/Pg 673/983&984	26N	21W	25&26
8. Silver Bell #12	A MC 117958	DKT/Pg 673/985&986	26N	21W	25&26
9. Tiger Bell #1	A MC 116255	DKT/Pg 672/993&994	26N	21W	25
10. Tiger Bell #8	A MC 116262	DKT/Pg 673/7&8	26N	21W	25
11.	A MC				
12.	A MC				
13.	A MC				
14.	A MC				
15.	A MC				
16.	A MC				
17.	A MC				
18.	A MC				
19.	A MC				
20.	A MC				
21.	A MC				
22.	A MC				
23.	A MC				
24.	A MC				
25.	A MC				
26.	A MC				
27.	A MC				
28.	A MC				
29.	A MC				
30.	A MC				

**FILE WITH: BUREAU OF LAND MANAGEMENT, 222 NORTH CENTRAL AVENUE, PHOENIX, AZ 85004-2203 and the respective county recorder, ON OR BEFORE DECEMBER 30th (NOT THE 31st), BLM REQUIRES A \$5.00 NONREFUNDABLE SERVICE CHARGE FOR EACH MINING CLAIM, MILL SITE OR TUNNEL SITE. ANNUAL FILLINGS THAT ARE NOT ACCOMPANIED BY PROPER SERVICE CHARGES WILL BE RETURNED WITHOUT FURTHER ACTION BY BLM.**

Return Document to:

For BLM Use Only

AZ-3850-1 (July 1992)

Courtney McCurdy  
 1837 W, Camino Ln  
 Springfield, MO 65810

5 Claims	
5 Fee	
25.00	Total
	FC

Telephone # ( )

CHECK ONE

AFFIDAVIT OF PERFORMANCE OF ANNUAL WORK

Also fill in ITEMS 1 through 9 and the reverse side of this document.

NOTICE OF INTENTION TO HOLD

I intend to hold the claim(s) /site(s) listed on the reverse side of this document for the calendar year 19\_\_\_. Also fill in ITEMS 1 through 4 and ITEM 9.

NOTICES OF INTENTION TO HOLD ARE FOR MILL SITES AND TUNNEL SITES OR FOR MINING CLAIMS WHEN ASSESSMENT WORK HAS NOT BEEN DONE, REGARDLESS OF WHETHER THE ANNUAL ASSESSMENT HAS BEEN SUSPENDED, DEFERRED, OR NOT YET ACCRUED. THE FILING OF A NOTICE OF INTENTION TO HOLD SHALL NOT RELIEVE THE OWNER OF COMPLYING WITH FEDERAL AND STATE LAWS PERTAINING TO THE PERFORMANCE OF ANNUAL ASSESSMENT WORK. NOTICES OF INTENTION TO HOLD FOR MILL SITES OR TUNNEL SITES NEED NOT BE COUNTY RECORDED. FOR MINING CLAIMS THE FORM FILED WITH BLM MUST BE IDENTICAL TO THE ONE THAT WAS OR WILL BE FILED WITH THE COUNTY.

Evidence of Annual Assessment Work or a Notice of Intention to Hold must be filed each calendar year following the calendar year in which the Claim/site was located.

ALL CLAIMS LISTED ON A SINGLE AFFIDAVIT MUST BE CONTIGUOUS.

1. State of Arizona, County of Mohave SS:
2. I, (Name) Courtney McCurdy
3. Reside at (Address) 2804 N. 30th  
 City Ozark, County Christian, State MO, Zip 65721

being duly sworn, deposes and says that he/she is a citizen of the United States, more than eighteen years of age, that all of the facts set forth in this affidavit/notice, subject to the provisions and penalties of 18 USC 1001 pertaining to the filing of false, fictitious, or fraudulent statements with the United States, are true and correct according to the best of my knowledge, information and belief.

4. Owner's Name and Address (if not shown in items 1-3 above) CHECK HERE IF THIS IS A CHANGE OF ADDRESS  *Done*

5. That I am personally acquainted with the mining claim(s). The work and improvements were made by and at the expense of the owner(s) of said claim(s). Said contiguous group of claims, listed on the reverse side of this document, are situated in the Weaver Mining District, Mohave County, Arizona

6. That between the dates starting at 12 o'clock noon on September 1, 19 99 and ending at 12 o'clock noon on September 1, 2000 at least \$ 500.00 dollars worth of work and improvements were done and performed upon said claim(s) or upon one or more of a contiguous group of claims for the benefit of all, or wholly or partly outside of a contiguous group of claims for the benefit of all, not including the location work.

7. That the following persons were employed to perform the work and improvements described herein: Kent Dobbins and others.

8. That the work and improvements performed were: Mined out some ore for sampling the grind. Lots of manual pick & shovel work. Removed ore & hauled out in barrels for processing. Removed ore for processing in mill & run across concentrating tables. Graded the roads & filled in washed our roads.

9. Dated 8/15, Signature [Signature]  
 SUBSCRIBED AND SWORN TO before me, a Notary Public, this 15 day of August, 2000  
 by Denise M. Silvey  
 Notary Public DENISE M. SILVEY  
 MY COMMISSION EXPIRES 2/17/01 Christian County, State of Missouri  
 My Commission Expires Feb. 17, 2001

PHOENIX, ARIZONA  
 2000 AUG 21 P 1:05  
 RECEIVED  
 For BLM Use Only  
 BLM STATE OFFICE

This form is for the purpose of complying with the laws of the United States Department of the Interior, Bureau of Land Management and the State of Arizona pertaining to assessment work and/or a notice of intention to hold. 30 USC 28, 43 CFR 3833.2, ARS 27-208. Subject to Paperwork Reduction Act and Privacy Act statements available at the BLM AZ State Office. The form is not copyrighted. It may be reproduced without restriction.

ENTERED IN COMPUTER

Nov 8, 22-00

VERIFIED  
 8/10/14/00



If the claims/sites have consecutive BLM #'s and are in the same Township, Range and Section(s) they may be listed as follows:

SAMPLE 1-10      A MC 19640-49      Dkt/Pg # 1025/1-10 (or)      4N      20W      36  
 RECORDING # 9106173-82

CLAIM/SITE NAME	SERIAL NUMBER	Dkt/Pg or Recording # of ORIGINAL LOCATION NOTICEI	TWN SHP	RNG	SEC(S)
1. Tiger Bell #15	A MC 116269	DKT/Pg 673/21&22	26N	21W	24&25
2. Tiger Bell #16	A MC 116270	DKT/Pg 673/23&24	26N	21W	24&25
3. Tiger Bell #17	A MC 116271	DKT/Pg 673/25&26	26N	21W	24&25
4. Tiger Bell #18	A MC 116272	DKT/Pg 673/27&28	26N	21W	24&25
5. Tiger Bell #19	A MC 116273	DKT/Pg 673/29&30	26N	21W	24&25
6.	A MC				
7.	A MC				
8.	A MC				
9.	A MC				
10.	A MC				
11.	A MC				
12.	A MC				
13.	A MC				
14.	A MC				
15.	A MC				
16.	A MC				
17.	A MC				
18.	A MC				
19.	A MC				
20.	A MC				
21.	A MC				
22.	A MC				
23.	A MC				
24.	A MC				
25.	A MC				
26.	A MC				
27.	A MC				
28.	A MC				
29.	A MC				
30.	A MC				

**FILE WITH: BUREAU OF LAND MANAGEMENT, 222 NORTH CENTRAL AVENUE,  
 PHOENIX, AZ 85004-2203 and the respective county recorder, ON OR BEFORE  
 DECEMBER 30th (NOT THE 31st), BLM REQUIRES A \$5.00 NONREFUNDABLE  
 SERVICE CHARGE FOR EACH MINING CLAIM, MILL SITE OR TUNNEL SITE.  
 ANNUAL FILLINGS THAT ARE NOT ACCOMPANIED BY PROPER SERVICE  
 CHARGES WILL BE RETURNED WITHOUT FURTHER ACTION BY BLM.**

**United States Department of the Interior**  
**Bureau of Land Management**  
 BUSINESS & SUPPORT SVCS DIV  
 222 N CENTRAL AVE  
 PHOENIX, AZ 85004 -2203  
 Phone: (602) 417-9200

Receipt	
No:	172486

**Transaction #:** 185690  
**Date of Transaction:** 08/21/2000

LINE #	QTY	COMMODITY / SUBJECT / ACTION / PRODUCT	REMARKS	UNIT PRICE	TOTAL
1	1	LOCATABLE MINERALS / MINING CLAIMS-ACCOUNTS/UNADJUDICATED / MINING CLAIM MONEY RECEIVED (455)	POL 2000(46)	- n/a -	\$230.00
<b>TOTAL:</b>					<b>\$230.00</b>

PAYMENT INFORMATION			
1	AMOUNT:	\$230.00	POSTMARKED: N/A
	TYPE:	CHECK	RECEIVED: 08/21/2000
	CHECK NO:	340	
	NAME:	STEWART, DONALD L 1837 W. CAMINO LN. SPRINGFIELD MO 65810	

REMARKS

CASE SERIAL NUMBER INFORMATION		
TRNS #	LINE #	CASES
185690	1	117907

This receipt was generated by the automated BLM Collections and Billings System and is a paper representation of a portion of the official electronic record contained therein.

MAINTENANCE FEE PAYMENT WAIVER CERTIFICATION

AMC 117907, 117939

A small miner waiver is filed to hold the claims/sites listed below for the assessment year beginning at noon on the first September 1 following the official filing of this form with BLM.

The undersigned owner(s) of the mining claims/sites listed below hereby certify under penalty of 18 U.S.C. 1001 and 43 U.S.C. 1212 that: I have control, or will control, ten or fewer mining claims/sites located and maintained on Federal land in the United States of America on the August 31 which is one day before the beginning of the assessment year indicated in line one above.

I have/will performed/perform assessment work upon the claims listed below for the current assessment year as of the August 31 indicated in line one above. This work meets the requirements of the General Mining Law of 1872, as amended; the Act of August 10, 1993; and the regulations at 43 CFR 3833 and 3850. Such work will be described on our affidavit of labor. Listing a site on this form constitutes a filing of a Notice of Intention to Hold that site. I enclose a \$5.00 per site service charge (recording fee) for each site listed. *My beginning of year on September 1-2001 and ending of year on September 30, 2001. The undersigned and all related party own Ten or fewer mining claims, mill, or tunnel apt to located on & maintained on Federal land in the United States of America.*

I/we relinquish my/our claims and/or sites not listed below on & maintained on Federal land in the United States of America. The mining claims and sites for which the above waiver from payment of the maintenance fees is made are:

CLAIM NAME	BLM RECORDATION SERIAL NUMBER
1. Gold Bell #13	117919
2. Gold Bell #14	117920
3. Gold Bell #15	117921
4. Gold Bell #16	117922
5. Gold Bell #30	117936
6. Gold Bell #31	117937
7. Gold Bell #32	117938
8. Tinker Bell #1	117939
9. Tinker Bell #2	117940
10. Tinker Bell #3	117941

All owner(s) of the above mining claims and sites are filing for this waiver.

We understand and acknowledge that pursuant to 43 U.S.C. 1212 and 18 U.S.C. 1001, the filing of a false, fictitious, or fraudulent document with the Bureau of Land Management may result in a fine of up to \$10,000, a prison term not to exceed five years, or both.

Bethany R. Wilson  
(Owner's Name - Please Print)  
P.O. Box 1770  
(Street or P.O. Box)

*Bethany R. Wilson*  
(Owner's Signature)  
Dolan Springs AZ 86441  
(City) (State) (Zip Code)

(Owner's Name - Please Print)  
(Street or P.O. Box)

(Owner's Signature)  
(City) (State) (Zip Code)

(Owner's Name - Please Print)  
(Street or P.O. Box)

(Owner's Signature)  
(City) (State) (Zip Code)

(Owner's Name - Please Print)  
(Street or P.O. Box)

(Owner's Signature)  
(City) (State) (Zip Code)

ENTERED IN COMPUTER

*[Handwritten mark]*

(Owner's Name - Please Print)	(Owner's Signature)		
(Street or P.O. Box)	(City)	(State)	(Zip Code)
(Owner's Name - Please Print)	(Owner's Signature)		
(Street or P.O. Box)	(City)	(State)	(Zip Code)
(Owner's Name - Please Print)	(Owner's Signature)		
(Street or P.O. Box)	(City)	(State)	(Zip Code)
(Owner's Name - Please Print)	(Owner's Signature)		
(Street or P.O. Box)	(City)	(State)	(Zip Code)

**INSTRUCTIONS**

1. This certification of waiver from payment of maintenance fees is made under the regulations at 43 CFR 3833 and 3850.
2. This waiver must be filed in advance of the assessment year for which a waiver is sought, but in no event be filed later than the August 31st preceding the assessment year for which the waiver is sought.
3. You must still record your affidavit of assessment work for claims listed and/or Notices of Intention to Hold for any sites listed with the BLM by each December 30th, and the local recording office under State law, as in the past.
4. A \$5.00 service charge (recording fee) is required for all sites listed, otherwise a separate notice of intent to hold must be filed by December 30.
5. This waiver must be filed in the BLM State Office where the mining claims are recorded.
6. If the claims and sites are located in more than one State, a separate waiver form must be filed in each State in which they are held. The total number of claims and sites listed on separate waiver forms cannot exceed ten.
7. All claim names and Bureau of Land Management (BLM) serial numbers must be listed for all mining claims and sites for which a waiver is sought.
8. All owners and their addresses must be listed.
9. This waiver form must be signed by all of the owners or their designat agent. If an agent is designated, a statement appointing the agent, signed by of the owners, must be submitted with this certification, if a designation agent is not currently on file with the BLM State office where your claims a sites are recorded.
10. Mining claims and sites held by a husband and wife, either jointly individually, or their children under the age of discretion, shall be count towards the 10 claim limit. Mining claims and sites held in co-ownership, by an association of locators, by a partnership, or by a corporation shall counted towards the 10 claim limit for claimants that have an interest in the entities.
11. Failure to pay the maintenance fee or meet the requirements for waiver fro payment of the maintenance fee by any August 31st deadline for the followin assessment year shall cause the mining claims and sites to be declared null a void.

**NOTICE/BURDEN HOURS STATEMENT**

The Privacy Act of 1974 and the regulation in 43 CFR 2.48(d) provide that you be furnished the following information in connection with the information required by this certification of exemption from rental fees form.

**AUTHORITY:** 30 U.S.C. 28-28k; 43 U.S.C. 1201, 1740, and 1744; 43 CFR 3833 and 3850.

**PRINCIPLE PURPOSE:** This information is to be used to verify that the owner(s) of a mining claim has complied with the Act of August 10, 1993 (107 Stat. 312), and is entitled to perform assessment work in lieu of paying the maintenance fee for the mining claims listed on this form.

**ROUTINE USE:** (1) Adjudication of the claimant(s) certification of waiver from paying the maintenance fee otherwise required by the Act of August 10, 1993 (107 Stat. 312). (2) Disclosure may be made to appropriate Federal agencies when location is made within the agency's geographic area of responsibility. (3) Information from the record and/or the record will be transferred to the appropriate Federal, State, or local agency, or a member of the public in response to a specific request for pertinent information. (4) Information may also be provided to the Department of Justice or in a proceeding before a court or adjudicative body; or to Federal, State, local or foreign agencies when needed for enforcement of civil or criminal codes or applicable regulations concerning title rights upon the public land.

**EFFECT OF NOT PROVIDING INFORMATION:** Disclosure of this information is required by the Act of August 10, 1993 (107 Stat. 312) and 43 CFR 3833 for those ow...er(s) wishing to take the small miners waiver allowed under 43 CFR 3833 and 3850. Failure to supply the information required in this form to support the owner(s) certification of waiver from payment of the otherwise required maintenance fees will result in the waiver being disallowed and the mining claims declared null and void by the Bureau of Management (BLM).

The Paperwork Reduction Act of 1980 (44 U.S.C. 3501, et seq.) requires us to to you that:

This information is being collected to allow the BLM to determine if you quali for a waiver from the payment of \$100 per mining claim maintenance f established by the Act of August 10, 1993 (107 Stat. 312) and the implementi regulations at 43 CFR 3833 and 3850. A response to this request is required accordance with the statute (107 Stat. 312) to retain your benefit.

Public reporting burden for this form is estimated to average 8 minutes p response, including time to review instructions, gathering and maintaining data, ar completing and reviewing the form. Direct comments regarding this burde estimate, or any other aspect of this form, to the Department of the Interior, Burea of Land Management, Information Collection Clearance Officer (DW-101) Denv Federal Center, Building 40, P.O. Box 25047, Denver, CO 80225-0047 and th Office of Management and Budget, Paperwork Reduction Project (1004-0114 Washington, D.C. 20503.

BLM would like you to know that you do not have to respond to this, or any othe Federal agency-sponsored information collection unless it displays a currently val OMB control number.

FOR OFFICIAL USE ONLY  
2001 AUG 10 1007  
BLM STATE OFFICE

DEPARTMENT OF THE INTERIOR  
BUREAU OF LAND MANAGEMENT

FORM APPROVED  
OMB NO. 1004-0114  
Expires September 30, 1999

174

MAINTENANCE FEE PAYMENT WAIVER CERTIFICATION 116255

117907 117939

This small miner waiver is filed to hold the claims/sites listed below for the assessment year beginning at noon on the first September 1 following the official filing of this form with BLM.

The undersigned owner(s) of the mining claims/sites listed below hereby certify under penalty of 18 U.S.C. 1001 and 43 U.S.C. 1212 that:

I do not control, or will control, ten or fewer mining claims/sites located and maintained on Federal land in the United States of America on the August 31 that is one day before the beginning of the assessment year indicated in line one above.

I have/will performed/perform assessment work upon the claims listed below for the current assessment year as of the August 31 indicated in line one above. This work meets the requirements of the General Mining Law of 1872, as amended; the Act of August 10, 1993; and the regulations at 43 CFR 3833 and 3850. Such work will be described on our affidavit of labor. Listing a site on this form constitutes a filing of a Notice of Intention to Hold that site. I enclose a \$5.00 per site service charge (recording fee) for each site listed. YEAR BEGINNING AT NOON ON SEPT 1, 2001 AND ENDING AT NOON ON SEPT 1, 2002. THE UNDER-

Please check this box if the following statement applies to you. I/we relinquish my/our claims and/or sites not listed below. SIGNED AND ALL RELATED PARTIES OWNED TEN OR FEWER MINING CLAIMS, MILL, OR TUNNEL SITES LOCATED & MAINTAINED ON FEDERAL LANDS IN THE UNITED STATES OF AMERICA ON SEPT 1, 2001

CLAIM NAME	BLM RECORDATION SERIAL NUMBER
Gold Bell #1	117907
Gold Bell #2	117908
Gold Bell #17	117923
Gold Bell #18	117924
Silver Bell #9	117955
Silver Bell #10	117956
Silver Bell #11	117957
Silver Bell #12	117958
Tiger Bell #1	116255
Tiger Bell #8	116262

The owner(s) of the above mining claims and sites are filing for this waiver.

We understand and acknowledge that pursuant to 43 U.S.C. 1212 and 18 U.S.C. 1001, the filing of a false, fictitious, or fraudulent document with the Bureau of Land Management may result in a fine of up to \$10,000, a prison term not to exceed five years, or both.

Anna Stewart  
(Owner's Name - Please Print)

X   
(Owner's Signature)

3804 Eaglescliff  
(Street or P.O. Box)

Springfield Missouri 65809  
(City) (State) (Zip Code)

(Owner's Name - Please Print)

(Owner's Signature)

(Street or P.O. Box)

(City) (State) (Zip Code)

(Owner's Name - Please Print)

(Owner's Signature)

(Street or P.O. Box)

(City) (State) (Zip Code)

(Owner's Name - Please Print)

ENTERED IN COMPUTER  
(Owner's Signature)

(Street or P.O. Box)

(City) (State) (Zip Code)

(Owner's Name - Please Print)	(Owner's Signature)
(Street or P.O. Box)	(City) (State) (Zip Code)
(Owner's Name - Please Print)	(Owner's Signature)
(Street or P.O. Box)	(City) (State) (Zip Code)
(Owner's Name - Please Print)	(Owner's Signature)
(Street or P.O. Box)	(City) (State) (Zip Code)
(Owner's Name - Please Print)	(Owner's Signature)
(Street or P.O. Box)	(City) (State) (Zip Code)

**INSTRUCTIONS**

- This certification of waiver from payment of maintenance fees is made under the regulations at 43 CFR 3833 and 3850.
- This waiver must be filed in advance of the assessment year for which a waiver is sought, but in no event be filed later than the August 31st preceding the assessment year for which the waiver is sought.
- You must still record your affidavit of assessment work for claims listed and/or Notices of Intention to Hold for any sites listed with the BLM by each December 30th, and the local recording office under State law, as in the past.
- A \$5.00 service charge (recording fee) is required for all sites listed, otherwise a separate notice of intent to hold must be filed by December 30.
- This waiver must be filed in the BLM State Office where the mining claims are recorded.
- If the claims and sites are located in more than one State, a separate waiver form must be filed in each State in which they are held. The total number of claims and sites listed on separate waiver forms cannot exceed ten.
- All claim names and Bureau of Land Management (BLM) serial numbers must be listed for all mining claims and sites for which a waiver is sought.
- All owners and their addresses must be listed.
- This waiver form must be signed by all of the owners or their designat agent. If an agent is designated, a statement appointing the agent, signed by of the owners, must be submitted with this certification, if a designation agent is not currently on file with the BLM State office where your claims a sites are recorded.
- Mining claims and sites held by a husband and wife, either jointly individually, or their children under the age of discretion, shall be count towards the 10 claim limit. Mining claims and sites held in co-ownership, by an association of locators, by a partnership, or by a corporation shall i counted towards the 10 claim limit for claimants that have an interest in the entities.
- Failure to pay the maintenance fee or meet the requirements for waiver fro payment of the maintenance fee by any August 31st deadline for the followir assessment year shall cause the mining claims and sites to be declared null ar void.

**NOTICE/BURDEN HOURS STATEMENT**

The Privacy Act of 1974 and the regulation in 43 CFR 2.48(d) provide that you be furnished the following information in connection with the information required by this certification of exemption from rental fees form.

**AUTHORITY:** 30 U.S.C. 28-28k; 43 U.S.C. 1740 and 1744; 43 CFR 3833 and 3850.

**PRINCIPLE PURPOSE:** This information is being collected to determine if you qualify for a waiver from the payment of \$100 per mining claim maintenance fee under the Act of August 10, 1993 (107 Stat. 312) and the implementing regulations at 43 CFR 3833 and 3850. A response to this request is required by the statute (107 Stat. 312) to retain your benefit.

**ROUTINE USE:** (1) Adjudication of the claim for a waiver from the payment of the maintenance fee otherwise required by the Act of August 10, 1993 (107 Stat. 312). (2) Disclosure may be made to appropriate Federal agencies when location is made within the agency's geographic area of responsibility. (3) Information from the record and/or the record will be transferred to the appropriate Federal, State, or local agency, or a member of the public in response to a specific request for pertinent information. (4) Information may also be provided to the Department of Justice or in a proceeding before a court or adjudicative body; or to Federal, State, local or foreign agencies when needed for enforcement of civil or criminal codes or applicable regulations concerning title rights upon the public land.


**EFFECT OF NOT PROVIDING INFORMATION:** Disclosure of this information is required by the Act of August 10, 1993 (107 Stat. 312) and 43 CFR 3833 for those owner(s) wishing to take the small miners waiver allowed under 43 CFR 3833 and 3850. Failure to supply the information required in this form to support the owner(s) certification of waiver from payment of the otherwise required maintenance fees will result in the waiver being disallowed and the mining claims declared null and void by the Bureau of Land Management (BLM).

The Paperwork Reduction Act of 1980 (44 U.S.C. 3501, et seq.) requires us to tell you that:

This information is being collected to allow the BLM to determine if you qualify for a waiver from the payment of \$100 per mining claim maintenance fee under the Act of August 10, 1993 (107 Stat. 312) and the implementing regulations at 43 CFR 3833 and 3850. A response to this request is required by the statute (107 Stat. 312) to retain your benefit.

The burden for this form is estimated to average 8 minutes per owner, including time to review instructions, gathering and maintaining data, and reviewing the form. Direct comments regarding this burden estimate or any other aspect of this form, to the Department of the Interior, Bureau of Land Management, Information Collection Clearance Officer (DW-101) Denver Federal Center, Building 40, P.O. Box 25047, Denver, CO 80225-0047 and the Office of Management and Budget, Paperwork Reduction Project (1004-0114), Washington, D.C. 20503.

BLM would like you to know that you do not have to respond to this, or any other Federal agency-sponsored information collection unless it displays a currently valid OMB control number.



2/17/93  
BLM STATE OFFICE  
2001-005-5 P 1:51

DEPARTMENT OF THE INTERIOR  
BUREAU OF LAND MANAGEMENT

MAINTENANCE FEE PAYMENT WAIVER CERTIFICATION

FORM APPROVED  
OMB NO. 1004-0114  
Expires September 30, 1999

178

116255

117907

117939

A small miner waiver is filed to hold the claims/sites listed below for the assessment year beginning at noon on the first September 1 following the initial filing of this form with BLM.

The undersigned owner(s) of the mining claims/sites listed below hereby certify under penalty of 18 U.S.C. 1001 and 43 U.S.C. 1212 that:

1. I do not, nor will I control, ten or fewer mining claims/sites located and maintained on Federal land in the United States of America on the August 31 which is one day before the beginning of the assessment year indicated in line one above.

2. I have/will performed/performed assessment work upon the claims listed below for the current assessment year as of the August 31 indicated in line one above. This work meets the requirements of the General Mining Law of 1872, as amended; the Act of August 10, 1993; and the regulations at 43 CFR 3833 and 3850. Such work will be described on our affidavit of labor. Listing a site on this form constitutes a filing of a Notice of Intention to Hold that site. I enclose a \$5.00 per site service charge (recording fee) for each site listed.

Please check this box if the following statement applies to you. *near Badminton, N.C. on September 1-2001*

I/We relinquish my/our claims and/or sites not listed below. *Maintained on Federal lands in the United States of America on September 1-2001*

CLAIM NAME	BLM RECORDATION SERIAL NUMBER
Gold Bell #3	117909
Gold Bell #4	117910
Gold Bell #19	117925
Gold Bell #20	117926
Gold Bell #21	117927
Silver Bell #13	117959
Silver Bell #14	117960
Silver Bell #15	117961
Silver Bell #16	117962
Tiger Bell #4	116258

All owner(s) of the above mining claims and sites are filing for this waiver.

We understand and acknowledge that pursuant to 43 U.S.C. 1212 and 18 U.S.C. 1001, the filing of a false, fictitious, or fraudulent document with the Bureau of Land Management may result in a fine of up to \$10,000, a prison term not to exceed five years, or both.

Craig Dobbins  
(Owner's Name - Please Print)

*[Signature]*  
(Owner's Signature)

603 W. Kingsley  
(Street or P.O. Box)

Springfield Missouri 65807  
(City) (State) (Zip Code)

(Owner's Name - Please Print)

(Owner's Signature)

(Street or P.O. Box)

(City) (State) (Zip Code)

(Owner's Name - Please Print)

(Owner's Signature)

(Street or P.O. Box)

(City) (State) (Zip Code)

(Owner's Name - Please Print)

*[Signature]*  
(Owner's Signature)

(Street or P.O. Box)

(City) (State) (Zip Code)

ENTERED IN COMPUTER

_____ (Owner's Name - Please Print)	_____ (Owner's Signature)
_____ (Street or P.O. Box)	_____ (City) _____ (State) _____ (Zip Code)
_____ (Owner's Name - Please Print)	_____ (Owner's Signature)
_____ (Street or P.O. Box)	_____ (City) _____ (State) _____ (Zip Code)
_____ (Owner's Name - Please Print)	_____ (Owner's Signature)
_____ (Street or P.O. Box)	_____ (City) _____ (State) _____ (Zip Code)
_____ (Owner's Name - Please Print)	_____ (Owner's Signature)
_____ (Street or P.O. Box)	_____ (City) _____ (State) _____ (Zip Code)

**INSTRUCTIONS**

1. This certification of waiver from payment of maintenance fees is made under the regulations at 43 CFR 3833 and 3850.
2. This waiver must be filed in advance of the assessment year for which a waiver is sought, but in no event be filed later than the August 31st preceding the assessment year for which the waiver is sought.
3. You must still record your affidavit of assessment work for claims listed and/or Notices of Intention to Hold for any sites listed with the BLM by each December 30th, and the local recording office under State law, as in the past.
4. A \$5.00 service charge (recording fee) is required for all sites listed, otherwise a separate notice of intent to hold must be filed by December 30.
5. This waiver must be filed in the BLM State Office where the mining claims are recorded.
6. If the claims and sites are located in more than one State, a separate waiver form must be filed in each State in which they are held. The total number of claims and sites listed on separate waiver forms cannot exceed ten.
7. All claim names and Bureau of Land Management (BLM) serial numbers must be listed for all mining claims and sites for which a waiver is sought.
8. All owners and their addresses must be listed.
9. This waiver form must be signed by all of the owners or their designat agent. If an agent is designated, a statement appointing the agent, signed by of the owners, must be submitted with this certification, if a designation agent is not currently on file with the BLM State office where your claims a sites are recorded.
10. Mining claims and sites held by a husband and wife, either jointly individually, or their children under the age of discretion, shall be count towards the 10 claim limit. Mining claims and sites held in co-ownership, by an association of locators, by a partnership, or by a corporation shall counted towards the 10 claim limit for claimants that have an interest in the entities.
11. Failure to pay the maintenance fee or meet the requirements for waiver fro payment of the maintenance fee by any August 31st deadline for the followi assessment year shall cause the mining claims and sites to be declared null a void.

**NOTICE/BURDEN HOURS STATEMENT**

The Privacy Act of 1974 and the regulation in 43 CFR 2.48(d) provide that you be furnished the following information in connection with the information required by this certification of exemption from rental fees form.

**AUTHORITY:** 30 U.S.C. 28-28k; 43 U.S.C. 1201, 1740, and 1744; 43 CFR 3833 and 3850.

**PRINCIPLE PURPOSE:** This information is to be used to verify that the owner(s) of a mining claim has complied with the Act of August 10, 1993 (107 Stat. 312), and is entitled to perform assessment work in lieu of paying the maintenance fee for the mining claims listed on this form.

**ROUTINE USE:** (1) Adjudication of the claimant(s) certification of waiver from paying the maintenance fee otherwise required by the Act of August 10, 1993 (107 Stat. 312). (2) Disclosure may be made to appropriate Federal agencies when location is made within the agency's geographic area of responsibility. (3) Information from the record and/or the record will be transferred to the appropriate Federal, State, or local agency, or a member of the public in response to a specific request for pertinent information. (4) Information may also be provided to the Department of Justice or in a proceeding before a court or adjudicative body; or to Federal, State, local or foreign agencies when needed for enforcement of civil or criminal codes or applicable regulations concerning title rights upon the public land.

**EFFECT OF NOT PROVIDING INFORMATION:** Disclosure of this information is required by the Act of August 10, 1993 (107 Stat. 312) and 43 CFR 3833 for those ow...er(s) wishing to take the small miners waiver allowed under 43 CFR 3833 and 3850. Failure to supply the information required in this form to support the owner(s) certification of waiver from payment of the otherwise required maintenance fees will result in the waiver being disallowed and the mining claims declared null and void by the Bureau of Land Management (BLM).

The Paperwork Reduction Act of 1980 (44 U.S.C. 3501, et seq.) requires us to tell you that:

This information is being collected to allow the BLM to determine if you qualify for a waiver from the payment of \$100 per mining claim maintenance fee established by the Act of August 10, 1993 (107 Stat. 312) and the implementing regulations at 43 CFR 3833 and 3850. A response to this request is required in accordance with the statute (107 Stat. 312) to retain your benefit.

Public reporting burden for this form is estimated to average 8 minutes per response, including time to review instructions, gathering and maintaining data, and completing and reviewing the form. Direct comments regarding this burden estimate, or any other aspect of this form, to the Department of the Interior, Bureau of Land Management, Information Collection Clearance Officer (DW-101) Denver Federal Center, Building 40, P.O. Box 25047, Denver, CO 80225-0047 and the Office of Management and Budget, Paperwork Reduction Project (1004-0114) Washington, D.C. 20503.

BLM would like you to know that you do not have to respond to this, or any other Federal agency-sponsored information collection unless it displays a currently valid OMB control number.

**FOR OFFICIAL USE ONLY**

2007 MAR 9 - 9:50 AM

BLM STATE OFFICE



407

UNITED STATES  
DEPARTMENT OF THE INTERIOR  
BUREAU OF LAND MANAGEMENT

MAINTENANCE FEE WAIVER CERTIFICATION

FORM APPROVED  
OMB NO. 1004-0114  
Expires: December 31, 2002

SEE INSTRUCTIONS ON REVERSE

AMC 116235  
AMC 117907


117939

1. This small miner waiver is filed for the assessment year beginning at noon on September 1, 2002 and ending at noon on September 1, 2003.
2. The undersigned and all related parties owned ten or fewer mining claims, mill, or tunnel sites located and maintained on Federal lands in the United States of America on September 1, 2002.
3. The undersigned have performed the assessment work required by law for each mining claim listed prior to filing this waiver and understand that by filing this form; an affidavit of assessment work must be recorded by the December 30th following the filing of this waiver.
4. The undersigned understand that if the assessment work obligation has not yet come due under 30 U.S.C. 28 (for those claims in their first assessment year only); a notice of intent to hold reciting this condition must be recorded by the December 30th following the filing of this waiver.
5. The undersigned understand that mill and tunnel sites may also be listed upon this waiver and be waived from payment of the maintenance fee; and that a notice of intent to hold for these sites is required to be recorded by the December 30th immediately following the filing of this waiver.
6. The undersigned understand and acknowledge that pursuant to 43 U.S.C. 1212 and 18 U.S.C. 1001; the filing or recording of a false, fictitious, or fraudulent document with the Bureau of Land Management may result in a fine of up to \$250,000, a prison term not to exceed five years, or both.
7. The mining claims, mill or tunnel sites for which this waiver from payment of the maintenance fees is requested are:

CLAIM OR SITE NAME	BLM RECORDATION SERIAL NUMBER
1. Gold Bell #3	117909
2. Gold Bell #4	117910
3. Gold Bell #19	117925
4. Gold Bell #20	117926
5. Gold Bell #21	117927
6. Silver Bell #13	117959
7. Silver Bell #14	117960
8. Silver Bell #15	117961
9. Silver Bell #16	117962
10. Tiger Bell #4	116258

The owner(s) (claimants) of the above mining claims and sites are:

Craig Dobbins  
(Owner's Name - Please Print)

X   
(Owner's Signature)

603 W. Kingsley  
(Street or P.O. Box)

Springfield MO 65807  
(City) (State) (Zip Code)

(Owner's Name - Please Print)

(Owner's Signature)

(Street or P.O. Box)

(City) (State) (Zip Code)

(Owner's Name - Please Print)

(Owner's Signature)

(Street or P.O. Box)

(City) (State) (Zip Code)

ENTERED IN COMPUTER

9/16/02 MCH

\_\_\_\_\_  
(Owner's Name - Please Print)

\_\_\_\_\_  
(Street or P.O. Box)

---

\_\_\_\_\_  
(Owner's Name - Please Print)

\_\_\_\_\_  
(Street or P.O. Box)

---

\_\_\_\_\_  
(Owner's Name - Please Print)

\_\_\_\_\_  
(Street or P.O. Box)

---

\_\_\_\_\_  
(Owner's Name - Please Print)

\_\_\_\_\_  
(Street or P.O. Box)

\_\_\_\_\_  
(Owner's Signature)

\_\_\_\_\_  
(City)      \_\_\_\_\_  
(State)      \_\_\_\_\_  
(Zip Code)

---

\_\_\_\_\_  
(Owner's Signature)

\_\_\_\_\_  
(City)      \_\_\_\_\_  
(State)      \_\_\_\_\_  
(Zip Code)

---

\_\_\_\_\_  
(Owner's Signature)

\_\_\_\_\_  
(City)      \_\_\_\_\_  
(State)      \_\_\_\_\_  
(Zip Code)

---

\_\_\_\_\_  
(Owner's Signature)

\_\_\_\_\_  
(City)      \_\_\_\_\_  
(State)      \_\_\_\_\_  
(Zip Code)

**INSTRUCTIONS**

- This certification is made under the provisions of § 1744 of Title 43 and § 28-28k of Title 30 of the United States Code; and the regulations thereunder (43 CFR Part 3830).
- The claimant(s) must fill in the dates in paragraph 1 for the beginning and ending of the assessment year for which this waiver is sought.
- The claimant(s) must fill in the date in paragraph 2 for the beginning of the assessment year for which this waiver is sought.
- All claim and site names and Bureau of Land Management (BLM) serial numbers must be listed for the mining claims, mill sites, and tunnel sites for which the waiver is sought.
- All owners of the mining claims, mill sites, and tunnel sites and their addresses must be given.
- This waiver form must be signed by all the claimants or their designated agent, in original form. If an agent is designated, a notarized designation of agent, signed by all of the claimants with proper address given, must be submitted with this waiver.
- This form must be filed no later than September 1st for the upcoming assessment year in the BLM State Office where the mining claims or sites are recorded, or the waiver cannot be granted by the BLM. (Example: to obtain a waiver for the assessment year 2000, which begins at noon on September 1, 1999, you must qualify for and file for a waiver no later than September 1, 1999 in the proper BLM State Office).
- For all mining claims which require assessment work, you must record an affidavit of labor on or before the December 30th immediately following the filing of this waiver. For all other mining claims or sites waived, you must record a notice of intent to hold on or before the December 30th immediately following the filing of this waiver.
- Mill and tunnel sites may also be listed upon this waiver and be waived from payment of the maintenance fee. A notice of intent to hold for these sites is required to be filed by the December 30th following the filing of this waiver.

**NOTICE/BURDEN HOURS STATEMENT**

The Privacy Act of 1974, *as amended*, and the regulation in 43 CFR 2.48(d) provide that you be furnished the following information in connection with the information required by this certification of waiver from rental fees.

**AUTHORITY:** 30 U.S.C. 28-28k; 43 U.S.C. 1201, 1457, 1740, and 1744; and 43 CFR 3830.

**PRINCIPLE PURPOSE:** This information is to be used to verify that the owner(s) (claimants) of a mining claim has complied with 30 U.S.C. 28f and is entitled to perform assessment work in lieu of paying the maintenance fee for the mining claims listed on this form.

**ROUTINE USE:** (1) Adjudication of the claimant(s) certification of waiver from paying the maintenance fee otherwise required by 30 U.S.C. 28f. (2) Disclosure may be made to appropriate Federal agencies when location is made within the agency's geographic area of responsibility. (3) Information from the record and/or the record will be transferred to the appropriate Federal, State, or local agency, or a member of the public in response to a specific request for pertinent information. (4) Information may also be provided to the Department of Justice or in a proceeding before a court or adjudicative body; or to Federal, State, local or foreign agencies when needed for enforcement of civil or criminal codes or applicable regulations concerning title rights upon the public land.

**EFFECT OF NOT PROVIDING INFORMATION:** Disclosure of this information is required by 30 U.S.C. 28f and 43 CFR Part 3830 for those qualified claimants wishing to take the small miner waiver allowed. Failure to supply the information required in this form to support the claimants certification of waiver from payment of the otherwise required maintenance fees will result in the waiver being disallowed and the mining claims subject to forfeiture by BLM under 30 U.S.C. 28i.

The Paperwork Reduction Act of 1995 requires us to inform you that:

This information is being collected to allow the BLM to determine if you qualify for a waiver from the payment of \$100 per mining claim or site maintenance fee established in 30 U.S.C. 28f and the implementing regulations at 43 CFR 3830. A response to this request is required in accordance with the statute to obtain your benefit.

BLM would like you to know that you do not have to respond to this, or any other, Federal agency-sponsored information collection unless it displays a currently valid OMB control number.

Public reporting burden for this form is estimated to average 8 minutes (0.133 hours) per response, including time to review instructions, gathering and maintaining data, and completing and reviewing the form. Direct comments regarding this burden estimate, or any other aspect of this form, to the U.S. Department of the Interior, Bureau of Land Management, (1004-0114) Bureau Clearance Officer (WO-630), Mail Stop 401 LS, 1849 C St., N.W., Washington, D.C. 20240.

FOR OFFICIAL USE ONLY

2002 AUG 19 P 12:39

RECEIVED  
BLM AZ STATE OFFICE

UNITED STATES  
DEPARTMENT OF THE INTERIOR  
BUREAU OF LAND MANAGEMENT

MAINTENANCE FEE WAIVER CERTIFICATION

411  
FORM APPROVED  
OMB NO. 1004-0114  
Expires: December 31, 2002

SEE INSTRUCTIONS ON REVERSE

117907

117939

1. This small miner waiver is filed for the assessment year beginning at noon on September 1, 2002 and ending at noon on September 1, 2003
2. The undersigned and all related parties owned ten or fewer mining claims, mill, or tunnel sites located and maintained on Federal lands in the United States of America on September 1, 2002
3. The undersigned have performed the assessment work **required by law** for each mining claim listed **prior to filing this waiver** and understand that by filing this form; an affidavit of assessment work **must** be recorded by the December 30th following the filing of this waiver.
4. The undersigned understand that if the assessment work obligation has not yet come due under 30 U.S.C. 28 (for those claims in their first assessment year only); a notice of intent to hold reciting this condition **must** be recorded by the December 30th following the filing of this waiver.
5. The undersigned understand that mill and tunnel sites may also be listed upon this waiver and be waived from payment of the maintenance fee; and that a notice of intent to hold for these sites is required to be recorded by the December 30th immediately following the filing of this waiver.
6. The undersigned understand and acknowledge that pursuant to 43 U.S.C. 1212 and 18 U.S.C. 1001; the filing or recording of a false, fictitious, or fraudulent document with the Bureau of Land Management may result in a fine of up to \$250,000, a prison term not to exceed five years, or both.
7. The mining claims, mill or tunnel sites for which this waiver from payment of the maintenance fees is requested are:

	CLAIM OR SITE NAME	BLM RECORDATION SERIAL NUMBER
1.	Gold Bell #13	117919
2.	Gold Bell #14	117920
3.	Gold Bell #15	117921
4.	Gold Bell #16	117922
5.	Gold Bell #30	117936
6.	Gold Bell #31	117937
7.	Gold Bell #32	117938
8.	Tinker Bell #1	117939
9.	Tinker Bell #2	117940
10.	Tinker Bell #3	117941

The owner(s) (claimants) of the above mining claims and sites are:

Bethany R. Wilson  
(Owner's Name - Please Print)

P.O. Box 1770  
(Street or P.O. Box)

Dolan Springs                      AZ                      86441  
(City)                                      (State)                                      (Zip Code)

*Bethany R. Wilson*  
(Owner's Signature)  
8-15-02

(Owner's Name - Please Print)

(Street or P.O. Box)

(City)                                      (State)                                      (Zip Code)

(Owner's Name - Please Print)

(Street or P.O. Box)

(City)                                      (State)                                      (Zip Code)

(Owner's Signature)

(Owner's Signature)

ENTERED IN COMPUTER  
9/16/02

(Owner's Name - Please Print)

(Owner's Signature)

(Street or P.O. Box)

(City)

(State)

(Zip Code)

(Owner's Name - Please Print)

(Owner's Signature)

(Street or P.O. Box)

(City)

(State)

(Zip Code)

(Owner's Name - Please Print)

(Owner's Signature)

(Street or P.O. Box)

(City)

(State)

(Zip Code)

(Owner's Name - Please Print)

(Owner's Signature)

(Street or P.O. Box)

(City)

(State)

(Zip Code)

**INSTRUCTIONS**

1. This certification is made under the provisions of § 1744 of Title 43 and § 28-28k of Title 30 of the United States Code; and the regulations thereunder (43 CFR Part 3830).
2. The claimant(s) **must** fill in the dates in paragraph 1 for the beginning and ending of the assessment year for which this waiver is sought.
3. The claimant(s) **must** fill in the date in paragraph 2 for the beginning of the assessment year for which this waiver is sought.
4. All claim and site names and Bureau of Land Management (BLM) serial numbers **must** be listed for the mining claims, mill sites, and tunnel sites for which the waiver is sought.
5. All owners of the mining claims, mill sites, and tunnel sites and their addresses **must** be given.
6. This waiver form **must** be signed by all the claimants or their designated agent, in original form. If an agent is designated, a notarized designation of agent, signed by all of the claimants with proper address given, **must** be submitted with this waiver.

7. This form **must** be filed no later than September 1st for the upcoming assessment year in the BLM State Office where the mining claims or sites are recorded, or the waiver cannot be granted by the BLM. (Example: to obtain a waiver for the assessment year 2000, which begins at noon on September 1, 1999, you **must** qualify for and file for a waiver no later than September 1, 1999 in the proper BLM State Office).
8. For all mining claims which require assessment work, you **must** record an affidavit of labor on or before the December 30th immediately following the filing of this waiver. For all other mining claims or sites waived, you **must** record a notice of intent to hold on or before the December 30th immediately following the filing of this waiver.
9. Mill and tunnel sites may also be listed upon this waiver and be waived from payment of the maintenance fee. A notice of intent to hold for these sites is required to be filed by the December 30th following the filing of this waiver.

**NOTICE/BURDEN HOURS STATEMENT**

The Privacy Act of 1974, *as amended*, and the regulation in 43 CFR 2.48(d) provide that you be furnished the following information in connection with the information required by this certification of waiver from rental fees.

**AUTHORITY:** 30 U.S.C. 28-28k; 43 U.S.C. 1201, 1457, 1740, and 1744; and 43 CFR 3830.

**PRINCIPLE PURPOSE:** This information is to be used to verify that the owner(s) (claimants) of a mining claim has complied with 30 U.S.C. 28f and is entitled to perform assessment work in lieu of paying the maintenance fee for the mining claims listed on this form.

**ROUTINE USE:** (1) Adjudication of the claimant(s) certification of waiver from paying the maintenance fee otherwise required by 30 U.S.C. 28f. (2) Disclosure may be made to appropriate Federal agencies when location is made within the agency's geographic area of responsibility. (3) Information from the record and/or the record will be transferred to the appropriate Federal, State, or local agency, or a member of the public in response to a specific request for pertinent information. (4) Information may also be provided to the Department of Justice or in a proceeding before a court or adjudicative body; or to Federal, State, local or foreign agencies when needed for enforcement of civil or criminal codes or applicable regulations concerning title rights upon the public land.

**EFFECT OF NOT PROVIDING INFORMATION:** Disclosure of this information is required by 30 U.S.C. 28f and 43 CFR Part 3830 for those qualified claimants wishing to take the small miner waiver allowed. Failure to supply the information required in this form to support the claimants certification of waiver from payment of the otherwise required maintenance fees will result in the waiver being disallowed and the mining claims subject to forfeiture by BLM under 30 U.S.C. 28i.

The Paperwork Reduction Act of 1995 requires us to inform you that:

This information is being collected to allow the BLM to determine if you qualify for a waiver from the payment of \$100 per mining claim or site maintenance fee established in 30 U.S.C. 28f and the implementing regulations at 43 CFR 3830. A response to this request is required in accordance with the statute to obtain your benefit.

BLM would like you to know that you do not have to respond to this, or any other, Federal agency-sponsored information collection unless it displays a currently valid OMB control number.

Public reporting burden for this form is estimated to average 8 minutes (0.133 hours) per response, including time to review instructions, gathering and maintaining data, and completing and reviewing the form. Direct comments regarding this burden estimate, or any other aspect of this form, to the U.S. Department of the Interior, Bureau of Land Management, (1004-0114) Bureau Clearance Officer (WO-630), Mail Stop 401 LS, 1849 C St., N.W., Washington, D.C. 20240.

FOR OFFICIAL USE ONLY

2002 AUG 19 P 12:39

RECEIVED  
BLM, AZ STATE OFFICE

UNITED STATES  
DEPARTMENT OF THE INTERIOR  
BUREAU OF LAND MANAGEMENT

MAINTENANCE FEE WAIVER CERTIFICATION

SEE INSTRUCTIONS ON REVERSE

249

FORM APPROVED  
OMB NO. 1004-0114  
Expires: December 31, 2002

AMC 116255, 117907

117939

1. This small miner waiver is filed for the assessment year beginning at noon on September 1, 2002 and ending at noon on September 1, 2003.
2. The undersigned and all related parties owned ten or fewer mining claims, mill, or tunnel sites located and maintained on Federal lands in the United States of America on September 1, 2002.
3. The undersigned have performed the assessment work **required by law** for each mining claim listed **prior to filing this waiver** and understand that by filing this form; an affidavit of assessment work **must be recorded** by the December 30th following the filing of this waiver.
4. The undersigned understand that if the assessment work obligation has not yet come due under 30 U.S.C. 28 (for those claims in their first assessment year only); a notice of intent to hold reciting this condition **must be recorded** by the December 30th following the filing of this waiver.
5. The undersigned understand that mill and tunnel sites may also be listed upon this waiver and be waived from payment of the maintenance fee; and that a notice of intent to hold for these sites is required to be recorded by the December 30th immediately following the filing of this waiver.
6. The undersigned understand and acknowledge that pursuant to 43 U.S.C. 1212 and 18 U.S.C. 1001; the filing or recording of a false, fictitious, or fraudulent document with the Bureau of Land Management may result in a fine of up to \$250,000, a prison term not to exceed five years, or both.
7. The mining claims, mill or tunnel sites for which this waiver from payment of the maintenance fees is requested are:

	CLAIM OR SITE NAME	BLM RECORDATION SERIAL NUMBER
1.	Gold Bell #1	117907
2.	Gold Bell #2	117908
3.	Gold Bell #17	117923
4.	Gold Bell #18	117924
5.	Silver Bell #9	117955
6.	Silver Bell #10	117956
7.	Silver Bell #11	117957
8.	Silver Bell #12	117958
9.	Tiger Bell #1	116255
10.	Tiger Bell #8	116262

The owner(s) (claimants) of the above mining claims and sites are:

Anna Stewart

(Owner's Name - Please Print)

3804 Eaglescliff

(Street or P.O. Box)

Springfield

MO

65809

(City)

(State)

(Zip Code)

(Owner's Signature)

(Owner's Name - Please Print)

(Street or P.O. Box)

(City)

(State)

(Zip Code)

(Owner's Signature)

(Owner's Name - Please Print)

(Street or P.O. Box)

(City)

(State)

(Zip Code)

(Owner's Signature)

ENTERED IN COMPUTER  
9/3/02 MCH

\_\_\_\_\_  
(Owner's Name - Please Print)

\_\_\_\_\_  
(Street or P.O. Box)

---

\_\_\_\_\_  
(Owner's Name - Please Print)

\_\_\_\_\_  
(Street or P.O. Box)

---

\_\_\_\_\_  
(Owner's Name - Please Print)

\_\_\_\_\_  
(Street or P.O. Box)

---

\_\_\_\_\_  
(Owner's Name - Please Print)

\_\_\_\_\_  
(Street or P.O. Box)

\_\_\_\_\_  
(Owner's Signature)

\_\_\_\_\_  
(City)                      \_\_\_\_\_  
(State)                      \_\_\_\_\_  
(Zip Code)

---

\_\_\_\_\_  
(Owner's Signature)

\_\_\_\_\_  
(City)                      \_\_\_\_\_  
(State)                      \_\_\_\_\_  
(Zip Code)

---

\_\_\_\_\_  
(Owner's Signature)

\_\_\_\_\_  
(City)                      \_\_\_\_\_  
(State)                      \_\_\_\_\_  
(Zip Code)

---

\_\_\_\_\_  
(Owner's Signature)

\_\_\_\_\_  
(City)                      \_\_\_\_\_  
(State)                      \_\_\_\_\_  
(Zip Code)

**INSTRUCTIONS**

1. This certification is made under the provisions of § 1744 of Title 43 and § 28-28k of Title 30 of the United States Code; and the regulations thereunder (43 CFR Part 3830).
2. The claimant(s) must fill in the dates in paragraph 1 for the beginning and ending of the assessment year for which this waiver is sought.
3. The claimant(s) must fill in the date in paragraph 2 for the beginning of the assessment year for which this waiver is sought.
4. All claim and site names and Bureau of Land Management (BLM) serial numbers must be listed for the mining claims, mill sites, and tunnel sites for which the waiver is sought.
5. All owners of the mining claims, mill sites, and tunnel sites and their addresses must be given.
6. This waiver form must be signed by all the claimants or their designated agent, in original form. If an agent is designated, a notarized designation of agent, signed by all of the claimants with proper address given, must be submitted with this waiver.

7. This form must be filed no later than September 1st for the upcoming assessment year in the BLM State Office where the mining claims or sites are recorded, or the waiver cannot be granted by the BLM. (Example: to obtain a waiver for the assessment year 2000, which begins at noon on September 1, 1999, you must qualify for and file for a waiver no later than September 1, 1999 in the proper BLM State Office).
8. For all mining claims which require assessment work, you must record an affidavit of labor on or before the December 30th immediately following the filing of this waiver. For all other mining claims or sites waived, you must record a notice of intent to hold on or before the December 30th immediately following the filing of this waiver.
9. Mill and tunnel sites may also be listed upon this waiver and be waived from payment of the maintenance fee. A notice of intent to hold for these sites is required to be filed by the December 30th following the filing of this waiver.

**NOTICE/BURDEN HOURS STATEMENT**

The Privacy Act of 1974, as amended, and the regulation in 43 CFR 2.48(d) provide that you be furnished the following information in connection with the information required by this certification of waiver from rental fees.

**AUTHORITY:** 30 U.S.C. 28-28k; 43 U.S.C. 1201, 1457, 1740, and 1744; and 43 CFR 3830.

**PRINCIPLE PURPOSE:** This information is to be used to verify that the owner(s) (claimants) of a mining claim has complied with 30 U.S.C. 28f and is entitled to perform assessment work in lieu of paying the maintenance fee for the mining claims listed on this form.

**ROUTINE USE:** (1) Adjudication of the claimant(s) certification of waiver from paying the maintenance fee otherwise required by 30 U.S.C. 28f. (2) Disclosure may be made to appropriate Federal agencies when location is made within the agency's geographic area of responsibility. (3) Information from the record and/or the record will be transferred to the appropriate Federal, State, or local agency, or a member of the public in response to a specific request for pertinent information. (4) Information may also be provided to the Department of Justice or in a proceeding before a court or adjudicative body; or to Federal, State, local or foreign agencies when needed for enforcement of civil or criminal codes or applicable regulations concerning title rights upon the public land.

**EFFECT OF NOT PROVIDING INFORMATION:** Disclosure of this information is required by 30 U.S.C. 28f and 43 CFR Part 3830 for those qualified claimants wishing to take the small miner waiver allowed. Failure to supply the information required in this form to support the claimants certification of waiver from payment of the otherwise required maintenance fees will result in the waiver being disallowed and the mining claims subject to forfeiture by BLM under 30 U.S.C. 28i.

The Paperwork Reduction Act of 1995 requires us to inform you that: This information is being collected to allow the BLM to determine if you qualify for a waiver from the payment of \$100 per mining claim or site maintenance fee established in 30 U.S.C. 28f and the implementing regulations at 43 CFR 3830. A response to this request is required in accordance with the statute to obtain your benefit.

BLM would like you to know that you do not have to respond to this, or any other, Federal agency-sponsored information collection unless it displays a currently valid OMB control number.

Public reporting burden for this form is estimated to average 8 minutes (0.133 hours) per response, including time to review instructions, gathering and maintaining data, and completing and reviewing the form. Direct comments regarding this burden estimate, or any other aspect of this form, to the U.S. Department of the Interior, Bureau of Land Management, (1004-0114) Bureau Clearance Officer (WO-630), Mail Stop 401 LS, 1849 C St., N.W., Washington, D.C. 20240.

**FOR OFFICIAL USE ONLY**

2002 AUG 19 P 12: 09

**RECEIVED  
BLM AZ STATE OFFICE**

Receipt #: 172514

Amount Received: 260. —

Date: 8-21-00

Transaction #: 125715

Lead #: 107667-116235-116255

117907-117939

AMC #	Code	\$\$\$\$\$
107670	480	5.-
107674-107676		15.-
116235-116242		40.-
116244-116245		10.-
116256-116261		30.-
116264-116268		25.-
117909-117910		10.-
117919-117922		20.-
117925-117927		15.-
117936-117946		55.-
117959-117962		20.-
117968-117970		15.-

AMC #	Code	\$\$\$\$\$

Total: 260.80

- 480---POL-----\$5
- 481---NOI-----\$5
- 482---Maint.---\$100
- 396---Trf.-----\$5
- 635---Amd.-----\$5
- 379---Refund

Entered: Ja 8.23-00  
Date

Verified: \_\_\_\_\_  
Date

Sent to Accounts: \_\_\_\_\_  
Date

Earned by Accounts: \_\_\_\_\_  
Date

Return Document to:

For BLM Use Only

AZ-3850-1 (July 1992)

Bethany R. Wilson  
P.O. Box 1770  
Dolan Springs, AZ 86441

10 <del>to</del> claim
50.00
50.00 total
6

Telephone # ( )

**AFFIDAVIT OF PERFORMANCE OF ANNUAL WORK.**

Also fill in ITEMS 1 through 9 and the reverse side of this document.

**NOTICE OF INTENTION TO HOLD**

I intend to hold the claim(s)/site(s) listed on the reverse side of this document for the calendar year 19\_\_.  
Also fill in ITEMS 1 through 4 and ITEM 9.

NOTICES OF INTENTION TO HOLD ARE FOR MILLSITES AND TUNNEL SITES OR FOR MINING CLAIMS WHEN ASSESSMENT WORK HAS NOT BEEN DONE, REGARDLESS OF WHETHER THE ANNUAL ASSESSMENT HAS BEEN SUSPENDED, DEFERRED, OR NOT YET ACCRUED. THE FILING OF A NOTICE OF INTENTION TO HOLD SHALL NOT RELIEVE THE OWNER OF COMPLYING WITH FEDERAL AND STATE LAWS PERTAINING TO THE PERFORMANCE OF ANNUAL ASSESSMENT WORK. NOTICES OF INTENTION TO HOLD FOR MILL SITES OR TUNNEL SITES NEED NOT BE COUNTY RECORDED. FOR MINING CLAIMS THE FORM FILED WITH THE BLM MUST BE IDENTICAL TO THE ONE THAT WAS OR WILL BE FILED WITH THE COUNTY.

Evidence of Annual Assessment Work or a Notice of Intention to Hold must be filed each calendar year following the calendar year in which the claim/site was located.

**ALL CLAIMS LISTED ON A SINGLE AFFIDAVIT MUST BE CONTIGUOUS.**

1. State of Arizona, County of Mohave ss:
2. I, (Name) Bethany R. Wilson
3. Reside at (Address) P.O. Box 1770  
Dolan Springs, County Mohave, State Arizona, Zip 86441

being duly sworn, deposes and says that he/she is a citizen of the United States, more than eighteen years of age, that all of the facts set forth in this affidavit/notice, subject to the provisions and penalties of 18 USC 1001 pertaining to the filing of false, fictitious, or fraudulent statements with the United States, are true and correct according to the best of my knowledge, information and belief.

4. Owner's Name and Address (If not shown in items 1-3 above) CHECK HERE IF THIS IS A CHANGE OF ADDRESS

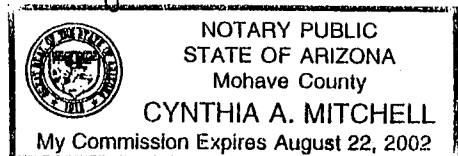
5. That I am personally acquainted with the mining claims(s). The work and improvements were made by and at the expense of the owner(s) of said claim(s). Said contiguous group of claims, listed on the reverse side of this document, are situated in the Weaver Mining District, Mohave County, Arizona.

6. That between the dates starting at 12 o'clock noon on September 1, 19 99 And ending at 12 o'clock noon on September 1, 2000 at least \$ 1000.00 Dollars worth of work and improvements were done and performed upon said claim(s) or upon one or more of a contiguous group of claims for the benefit of all, or wholly or partly outside of a contiguous group of claims for the benefit of all, not including the location work.

7. That the following persons were employed to perform the work and improvements described herein: Kent Dobbins and others.

8. That the work and improvements performed were: Mined out some ore for sampling the grind. Lots of manual pick & shovel work. Removed ore & hauled out in barrels for processing. Removed ore for processing in mill & run across concentrating tables. Graded the roads & filled in washed out roads.

9. Dated: Aug 18, 2000, Signature: Bethany R. Wilson  
 SUBSCRIBED AND SWORN TO before me, a Notary Public, this 18 day of August, 19 2000  
 by Bethany R. Wilson  
 Notary Public Cynthia Mitchell  
 MY COMMISSION EXPIRES 8-22-02



ENTERED IN COMPUTER

8-23-00



If the claims/sites have consecutive BLM#s and are in the same Township, Range and Section(s), they may be listed as follows:

SAMPLE 1 - 10      A MC 19640 - 49      DKT/Pg 1025/1-10      4N    20W    36  
RECORDING #9106173-82.

CLAIM/SITE NAME	SERIAL NUMBER	Dkt/Pg or Recording # OF ORIGINAL LOCATION NOTICE	TWN		
			SHP	RNG	SEC(S)
1. Gold Bell #13	AMC 117919	DKT/Pg 674/26&27	25&26N	20&21W	6&31
2. Gold Bell #14	AMC 117920	DKT/Pg 674/28&29	25&26N	20&21W	6&31
3. Gold Bell #15	AMC 117921	DKT/Pg 674/30&31	25&26N	20&21W	6&31
4. Gold Bell #16	AMC 117922	DKT/Pg 674/32&33	25&26N	20&21W	6&31
5. Gold Bell #30	AMC 117936	DKT/Pg 674/60&61	25&26N	20&21W	6&31
6. Gold Bell #31	AMC 117937	DKT/Pg 674/62&63	25&26N	20&21W	6&31
7. Gold Bell #32	AMC 117938	DKT/Pg 674/64&65	25&26N	20&21W	6&31
8. Tinker Bell #1	AMC 117939	DKT/Pg 673/815&816	26N	20W	31
9. Tinker Bell #2	AMC 117940	DKT/Pg 673/817&818	26N	20W	31
10. Tinker Bell #3	AMC 117941	DKT/Pg 673/819&820	26N	20W	31
11.	AMC				
12.	AMC				
13.	AMC				
14.	AMC				
15.	AMC				
16.	AMC				
17.	AMC				
18.	AMC				
19.	AMC				
20.	AMC				
21.	AMC				
22.	AMC				
23.	AMC				
24.	AMC				
25.	AMC				
26.	AMC				
27.	AMC				
28.	AMC				
29.	AMC				
30.	AMC				

**FILE WITH: BUREAU OF LAND MANAGEMENT, 222 NORTH CENTRAL AVENUE, PHOENIX, ARIZONA 85004-2203 and the respective county recorder, ON OR BEFORE DECEMBER 30th (NOT THE 31st). BLM requires a \$5.00 nonrefundable service charge for each mining claim, mill site or tunnel site.**

This form is for the purpose of complying with the laws of the United States Department of the Interior, Bureau of Land Management and the State of Arizona pertaining to assessment work and/or notice of intention to hold. 30 USC 28, 43 CFR 3833.2, ARS 27-208. Subject to Paperwork Reduction Act and Privacy Act statements available at the BLM AZ State Office. This form is not copyrighted. It may be reproduced without restriction.

**For BLM Use Only**

PHOENIX, ARIZONA

2000 AUG 21 P 1:24

RECEIVED  
BLM STATE OFFICE

Return Document to:

For BLM Use Only

AZ-3850-1 (July 1992)

Kent Dobbins  
 P.O. Box 1630  
 Dolan Springs, AZ 86441  
 Telephone # ( )

10 Claims	
5.00	
50.00	Total

**AFFIDAVIT OF PERFORMANCE OF ANNUAL WORK.**

Also fill in ITEMS 1 through 9 and the reverse side of this document.

**NOTICE OF INTENTION TO HOLD**

I intend to hold the claims(s)/site(s) listed on the reverse side of this document for the calendar year 19\_\_.  
 Also fill in ITEMS 1 through 4 and ITEM 9.

NOTICES OF INTENTION TO HOLD ARE FOR MILLSITES AND TUNNEL SITES OR FOR MINING CLAIMS WHEN ASSESSMENT WORK HAS NOT BEEN DONE, REGARDLESS OF WHETHER THE ANNUAL ASSESSMENT HAS BEEN SUSPENDED, DEFERRED, OR NOT YET ACCRUED. THE FILING OF A NOTICE OF INTENTION TO HOLD SHALL NOT RELIEVE THE OWNER OF COMPLYING WITH FEDERAL AND STATE LAWS PERTAINING TO THE PERFORMANCE OF ANNUAL ASSESSMENT WORK. NOTICES OF INTENTION TO HOLD FOR MILL SITES OR TUNNEL SITES NEED NOT BE COUNTY RECORDED. FOR MINING CLAIMS THE FORM FILED WITH THE BLM MUST BE IDENTICAL TO THE ONE THAT WAS OR WILL BE FILED WITH THE COUNTY.

Evidence of Annual Assessment Work or a Notice of Intention to Hold must be filed each calendar year following the calendar year in which the claim/site was located.

**ALL CLAIMS LISTED ON A SINGLE AFFIDAVIT MUST BE CONTIGUOUS.**

1. State of Arizona, County of Mohave ss:  
 2. I, (Name) Kent Dobbins  
 3. Reside at (Address) P.O. Box 1630  
Dolan Springs, County Mohave, State AZ, Zip 86441

being duly sworn, deposes and says that he/she is a citizen of the United States, more than eighteen years of age, that all of the facts set forth in this affidavit/notice, subject to the provisions and penalties of 18 USC 1001 pertaining to the filing of false, fictitious, or fraudulent statements with the United States, are true and correct according to the best of my knowledge, information and belief.

4. Owner's Name and Address (If not shown in items 1-3 above) CHECK HERE IF THIS IS A CHANGE OF ADDRESS


5. That I am personally acquainted with the mining claims(s). The work and improvements were made by and at the expense of the owner(s) of said claim(s). Said contiguous group of claims, listed on the reverse side of this document, are situated in the Weaver Mining District, Mohave County, Arizona.

6. That between the dates starting at 12 o'clock noon on September 1, 1999 And ending at 12 o'clock noon on September 1, 2000 at least \$ 1000.00 Dollars worth of work and improvements were done and performed upon said claim(s) or upon one or more of a contiguous group of claims for the benefit of all, or wholly or partly outside of a contiguous group of claims for the benefit of all, not including the location work.

7. That the following persons were employed to perform the work and improvements described herein: Kent Dobbins and others.

8. That the work and improvements performed were: Mined out some ore for sampling the grind. Lots of manual pick & shovel work. Removed ore & hauled out in barrels for processing. Removed ore for processing in mill & run across concentrating tables. Graded the roads & filled in washed out roads.

9. Dated: aug 21, 2000, Signature: Kent Dobbins  
 SUBSCRIBED AND SWORN TO before me, a Notary Public, this 21 day of August, 2000  
 by Joe Kent Dobbins  
 Notary Public Belva L. Woody  
 MY COMMISSION EXPIRES 01-26-2003



ENTERED IN COMPUTER

8-23-00

If the claims/sites have consecutive BLM#s and are in the same Township, Range and Section(s), they may be listed as follows:

SAMPLE 1 - 10      A MC 19640 - 49      DKT/Pg 1025/1-10      4N    20W    36  
 RECORDING #9106173-82.

CLAIM/SITE NAME	SERIAL NUMBER	Dkt/Pg or Recording # Of ORIGINAL LOCATION NOTICE	TWN SHP	RNG	SEC(S)
1. Silver Bell #22	AMC 117968	DKT/Pg 674/74&75	26N	21W	31
2. Silver Bell #23	AMC 117969	DKT/Pg 67/76&77	26N	21W	31
3. Silver Bell #24	AMC 117970	DKT/Pg 67/78&79	26N	21W	31
4. Blue Bell #1	AMC 116235	DKT/Pg 672/953&954	26N	20W	31
5. Blue Bell #2	AMC 116236	DKT/Pg 672/955&956	26N	20W	31
6. Tinker Bell #4	AMC 117942	DKT/Pg 673/821&822	26N	20W	31
7. Tinker Bell #5	AMC 117943	DKT/Pg 673/823&824	26N	20W	31
8. Tinker Bell #6	AMC 117944	DKT/Pg 673/825&826	26N	20W	31
9. Tinker Bell #7	AMC 117945	DKT/Pg 673/827&828	26N	20W	31
10. Tinker Bell #8	AMC 117946	DKT/Pg 673/829&830	26N	20W	31
11.	AMC				
12.	AMC				
13.	AMC				
14.	AMC				
15.	AMC				
16.	AMC				
17.	AMC				
18.	AMC				
19.	AMC				
20.	AMC				
21.	AMC				
22.	AMC				
23.	AMC				
24.	AMC				
25.	AMC				
26.	AMC				
27.	AMC				
28.	AMC				
29.	AMC				
30.	AMC				

**FILE WITH: BUREAU OF LAND MANAGEMENT, 222 NORTH CENTRAL AVENUE, PHOENIX, ARIZONA 85004-2203 and the respective county recorder, ON OR BEFORE DECEMBER 30th (NOT THE 31st). BLM requires a \$5.00 nonrefundable service charge for each mining claim, mill site or tunnel site.**

This form is for the purpose of complying with the laws of the United States Department of the Interior, Bureau of Land Management and the State of Arizona pertaining to assessment work and/or notice of intention to hold. 30 USC 28, 43 CFR 3833.2, ARS 27-208. Subject to Paperwork Reduction Act and Privacy Act statements available at the BLM AZ State Office. This form is not copyrighted. It may be reproduced without restriction.

**For BLM Use Only**

RECEIVED  
 BLM STATE OFFICE  
 2000 AUG 21 P 1:21  
 PHOENIX, ARIZONA

Return Document to:

For BLM Use Only

AZ-3850-1 (July 1992)

Brendan Galyean  
288 Eagle Rock Rd.  
Branson, MO 65616

9 Claims
5.00
45.00 Total
100

Telephone # ( )

**AFFIDAVIT OF PERFORMANCE OF ANNUAL WORK.**

Also fill in ITEMS 1 through 9 and the reverse side of this document.

**NOTICE OF INTENTION TO HOLD**

I intend to hold the claims(s)/site(s) listed on the reverse side of this document for the calendar year 19 \_\_\_\_.  
Also fill in ITEMS 1 through 4 and ITEM 9.

NOTICES OF INTENTION TO HOLD ARE FOR MILLSITES AND TUNNEL SITES OR FOR MINING CLAIMS WHEN ASSESSMENT WORK HAS NOT BEEN DONE, REGARDLESS OF WHETHER THE ANNUAL ASSESSMENT HAS BEEN SUSPENDED, DEFERRED, OR NOT YET ACCRUED. THE FILING OF A NOTICE OF INTENTION TO HOLD SHALL NOT RELIEVE THE OWNER OF COMPLYING WITH FEDERAL AND STATE LAWS PERTAINING TO THE PERFORMANCE OF ANNUAL ASSESSMENT WORK. NOTICES OF INTENTION TO HOLD FOR MILL SITES OR TUNNEL SITES NEED NOT BE COUNTY RECORDED. FOR MINING CLAIMS THE FORM FILED WITH THE BLM MUST BE IDENTICAL TO THE ONE THAT WAS OR WILL BE FILED WITH THE COUNTY.

Evidence of Annual Assessment Work or a Notice of Intention to Hold must be filed each calendar year following the calendar year in which the claim/site was located.

**ALL CLAIMS LISTED ON A SINGLE AFFIDAVIT MUST BE CONTIGUOUS.**

1. State of Arizona, County of Mohave ss:
2. I, (Name) Brendan Galyean
3. Reside at (Address) 288 Eagle Rock Rd.  
City Branson, County \_\_\_\_\_, State MO, Zip 65616

being duly sworn, deposes and says that he/she is a citizen of the United States, more than eighteen years of age, that all of the facts set forth in this affidavit/notice, subject to the provisions and penalties of 18 USC 1001 pertaining to the filing of false, fictitious, or fraudulent statements with the United States, are true and correct according to the best of my knowledge, information and belief.

4. Owner's Name and Address (If not shown in items 1-3 above) CHECK HERE IF THIS IS A CHANGE OF ADDRESS

5. That I am personally acquainted with the mining claims(s). The work and improvements were made by and at the expense of the owner(s) of said claim(s). Said contiguous group of claims, listed on the reverse side of this document, are situated in the Weaver Mining District, Mohave County, Arizona.

6. That between the dates starting at 12 o'clock noon on September 1, 19 99 And ending at 12 o'clock noon on September 1, ~~200~~ <sup>2000</sup> at least \$ 900.00 Dollars worth of work and improvements were done and performed upon said claim(s) or upon one or more of a contiguous group of claims for the benefit of all, or wholly or partly outside of a contiguous group of claims for the benefit of all, not including the location work.

7. That the following persons were employed to perform the work and improvements described herein: Kent Dobbins and others.

8. That the work and improvements performed were: Mined out some ore for sampling the grind. Lots of manual pick and shovel work. Removed ore & hauled out in barrels for processing. Removed ore for processing in mill & run across concentrating tables. Graded the roads & filled in washed out roads.

9. Dated: 8-14-00, Signature: Brendan Galyean  
 SUBSCRIBED AND SWORN TO before me, a Notary Public, this 14 day of August, 19 2000  
 by Shirley A. Barnes  
 Notary Public Branson Taney Co, Missouri  
 MY COMMISSION EXPIRES 3-28-01

Shirley A. Barnes  
Notary Public-Notary Seal  
State of Missouri  
Taney County  
My Commission Expires 03/28/2001

ENTERED IN COMPUTER

for 8-23-00

If the claims/sites have consecutive BLM#s and are in the same Township, Range and Section(s), they may be listed as follows:

SAMPLE 1 - 10      A MC 19640 - 49      DKT/Pg 1025/1-10      4N    20W    36  
 RECORDING #9106173-82.

CLAIM/SITE NAME	SERIAL NUMBER	Dkt/Pg or Recording # OF ORIGINAL LOCATION NOTICE	TWN SHP	RNG	SEC(S)
1. Blue Bell #3	AMC 116237	DKT/Pg 672/957&958	26N	20W	30
2. Blue Bell #4	AMC 116238	DKT/Pg 672/959&960	26N	20W	30
3. Blue Bell #5	AMC 116239	DKT/Pg 672/961&962	26N	20W	30
4. Blue Bell #6	AMC 116240	DKT/Pg 672/963&964	26N	20W	30
5. Blue Bell #7	AMC 116241	DKT/Pg 672/965&966	26N	20W	30
6. Blue Bell #8	AMC 116242	DKT/Pg 672/967&968	26N	20W	30
7. Jumpin Jack #8	AMC 107674	DKT/Pg 644/106&107	26N	20&21W	30
8. Jumpin Jack #9	AMC 107675	DKT/Pg 644/108&109	26N	20&21W	30
9. Jumpin Jack #10	AMC 107676	DKT/Pg 644/110&111	26N	20&21W	30
10.	AMC				
11.	AMC				
12.	AMC				
13.	AMC				
14.	AMC				
15.	AMC				
16.	AMC				
17.	AMC				
18.	AMC				
19.	AMC				
20.	AMC				
21.	AMC				
22.	AMC				
23.	AMC				
24.	AMC				
25.	AMC				
26.	AMC				
27.	AMC				
28.	AMC				
29.	AMC				
30.	AMC				

**FILE WITH: BUREAU OF LAND MANAGEMENT, 222 NORTH CENTRAL AVENUE, PHOENIX, ARIZONA 85004-2203 and the respective county recorder, ON OR BEFORE DECEMBER 30th (NOT THE 31st). BLM requires a \$5.00 nonrefundable service charge for each mining claim, mill site or tunnel site.**

This form is for the purpose of complying with the laws of the United States Department of the Interior, Bureau of Land Management and the State of Arizona pertaining to assessment work and/or notice of intention to hold. 30 USC 28, 43 CFR 3833.2, ARS 27-208. Subject to Paperwork Reduction Act and Privacy Act statements available at the BLM AZ State Office. This form is not copyrighted. It may be reproduced without restriction.

**For BLM Use Only**

PHOENIX, ARIZONA

2000 AUG 21 P 1:24

RECEIVED  
BLM STATE OFFICE

Return Document to:

For BLM Use Only

AZ-3850-1 (July 1992)

CRAIG DOBBINS  
603 W. KINGSLEY  
SPRINGFIELD MO 65807

10 CLAIMS
5.00
50.00 Total
EC

Telephone # ( ) \_\_\_\_\_

**AFFIDAVIT OF PERFORMANCE OF ANNUAL WORK.**

Also fill in ITEMS 1 through 9 and the reverse side of this document.

**NOTICE OF INTENTION TO HOLD**

I intend to hold the claims(s)/site(s) listed on the reverse side of this document for the calendar year 19\_\_\_\_.  
Also fill in ITEMS 1 through 4 and ITEM 9.

NOTICES OF INTENTION TO HOLD ARE FOR MILLSITES AND TUNNEL SITES OR FOR MINING CLAIMS WHEN ASSESSMENT WORK HAS NOT BEEN DONE, REGARDLESS OF WHETHER THE ANNUAL ASSESSMENT HAS BEEN SUSPENDED, DEFERRED, OR NOT YET ACCRUED. THE FILING OF A NOTICE OF INTENTION TO HOLD SHALL NOT RELIEVE THE OWNER OF COMPLYING WITH FEDERAL AND STATE LAWS PERTAINING TO THE PERFORMANCE OF ANNUAL ASSESSMENT WORK. NOTICES OF INTENTION TO HOLD FOR MILL SITES OR TUNNEL SITES NEED NOT BE COUNTY RECORDED. FOR MINING CLAIMS THE FORM FILED WITH THE BLM MUST BE IDENTICAL TO THE ONE THAT WAS OR WILL BE FILED WITH THE COUNTY.

Evidence of Annual Assessment Work or a Notice of Intention to Hold must be filed each calendar year following the calendar year in which the claim/site was located.

**ALL CLAIMS LISTED ON A SINGLE AFFIDAVIT MUST BE CONTIGUOUS.**

1. State of Arizona, County of Mohave ss:
2. I, (Name) Craig Dobbins
3. Reside at (Address) 603 W. Kingsley  
City Springfield, County \_\_\_\_\_, State MO, Zip 65807

being duly sworn, deposes and says that he/she is a citizen of the United States, more than eighteen years of age, that all of the facts set forth in this affidavit/notice, subject to the provisions and penalties of 18 USC 1001 pertaining to the filing of false, fictitious, or fraudulent statements with the United States, are true and correct according to the best of my knowledge, information and belief.

4. Owner's Name and Address (If not shown in items 1-3 above) CHECK HERE IF THIS IS A CHANGE OF ADDRESS

5. That I am personally acquainted with the mining claims(s). The work and improvements were made by and at the expense of the owner(s) of said claim(s). Said contiguous group of claims, listed on the reverse side of this document, are situated in the Weaver Mining District, Mohave County, Arizona.

6. That between the dates starting at 12 o'clock noon on September 1, 1999 And ending at 12 o'clock noon on September 1, 2000 at least \$ 1000.00 Dollars worth of work and improvements were done and performed upon said claim(s) or upon one or more of a contiguous group of claims for the benefit of all, or wholly or partly outside of a contiguous group of claims for the benefit of all, not including the location work.

7. That the following persons were employed to perform the work and improvements described herein: Kent Dobbins and others.

8. That the work and improvements performed were: Mined out some ore for sampling the grind. Lots of manual pick and shovel work. Removed ore & hauled out in barrels for processing. Removed ore for processing in mill & run across concentrating tables. Graded the roads & filled in washed out roads.

9. Dated: 8-15-2000, Signature: [Signature]  
SUBSCRIBED AND SWORN TO before me, a Notary Public, this 15<sup>th</sup> day of August, 192000  
by Craig Dobbins  
Notary Public Marcie Vie Penka  
MY COMMISSION EXPIRES 9-12-03

MARCIE VIE PENKA  
Notary Public - Notary Seal  
STATE OF MISSOURI  
Greene County  
My Commission Expires Sept. 12, 2003

ENTERED IN COMPUTER

for 8-23-02

If the claims/sites have consecutive BLM#s and are in the same Township, Range and Section(s), they may be listed as follows:

SAMPLE 1 - 10      A MC 19640 - 49      DKT/Pg 1025/1-10      4N    20W    36  
RECORDING #9106173-82.

CLAIM/SITE NAME	SERIAL NUMBER	Dkt/Pg or Recording # OF ORIGINAL LOCATION NOTICE	TWN SHP	RNG	SEC(S)
1. Gold Bell #3	AMC 117909	DKT/Pg 674/6&7	25&26N	20&21W	26&35
2. Gold Bell #4	AMC 117910	DKT/Pg 674/8&9	25&26N	20&21W	26&35
3. Gold Bell #19	AMC 117925	DKT/Pg 674/38&39	25&26N	20&21W	26&35
4. Gold Bell #20	AMC 117926	DKT/Pg 674/40&41	25&26N	20&21W	26&35
5. Gold Bell #21	AMC 117927	DKT/Pg 674/42&43	25&26N	20&21W	26&35
6. Silver Bell #13	AMC 117959	DKT/Pg 673/987&988	26N	21W	25&26
7. Silver Bell #14	AMC 117960	DKT/Pg 673/989&990	26N	21W	25&26
8. Silver Bell #15	AMC 117961	DKT/Pg 673/991&992	26N	21W	25&26
9. Silver Bell #16	AMC 117962	DKT/Pg 673/993&994	26N	21W	25&26
10. Tiger Bell #4	AMC 116258	DKT/Pg 672/999&1000	26N	21W	25
11.	AMC				
12.	AMC				
13.	AMC				
14.	AMC				
15.	AMC				
16.	AMC				
17.	AMC				
18.	AMC				
19.	AMC				
20.	AMC				
21.	AMC				
22.	AMC				
23.	AMC				
24.	AMC				
25.	AMC				
26.	AMC				
27.	AMC				
28.	AMC				
29.	AMC				
30.	AMC				

**FILE WITH: BUREAU OF LAND MANAGEMENT, 222 NORTH CENTRAL AVENUE, PHOENIX, ARIZONA 85004-2203 and the respective county recorder, ON OR BEFORE DECEMBER 30th (NOT THE 31st). BLM requires a \$5.00 nonrefundable service charge for each mining claim, mill site or tunnel site.**

This form is for the purpose of complying with the laws of the United States Department of the Interior, Bureau of Land Management and the State of Arizona pertaining to assessment work and/or notice of intention to hold. 30 USC 28, 43 CFR 3833.2, ARS 27-208. Subject to Paperwork Reduction Act and Privacy Act statements available at the BLM AZ State Office. This form is not copyrighted. It may be reproduced without restriction.

**For BLM Use Only**

RECEIVED  
BLM AZ STATE OFFICE  
2000 AUG 21 P 1:24  
PHOENIX, ARIZONA

Return Document to:

For BLM Use Only

AZ-3850-1 (July 1992)

Tasha Inmon  
2807 N. Farm Road 81  
Willard, MO 65781

5 Claims  
5.00  
25.00 Total  
KC

Telephone # ( )

**AFFIDAVIT OF PERFORMANCE OF ANNUAL WORK.**

Also fill in ITEMS 1 through 9 and the reverse side of this document.

**NOTICE OF INTENTION TO HOLD**

I intend to hold the claims(s)/site(s) listed on the reverse side of this document for the calendar year 19\_\_.  
Also fill in ITEMS 1 through 4 and ITEM 9.

NOTICES OF INTENTION TO HOLD ARE FOR MILLSITES AND TUNNEL SITES OR FOR MINING CLAIMS WHEN ASSESSMENT WORK HAS NOT BEEN DONE, REGARDLESS OF WHETHER THE ANNUAL ASSESSMENT HAS BEEN SUSPENDED, DEFERRED, OR NOT YET ACCRUED. THE FILING OF A NOTICE OF INTENTION TO HOLD SHALL NOT RELIEVE THE OWNER OF COMPLYING WITH FEDERAL AND STATE LAWS PERTAINING TO THE PERFORMANCE OF ANNUAL ASSESSMENT WORK. NOTICES OF INTENTION TO HOLD FOR MILL SITES OR TUNNEL SITES NEED NOT BE COUNTY RECORDED. FOR MINING CLAIMS THE FORM FILED WITH THE BLM MUST BE IDENTICAL TO THE ONE THAT WAS OR WILL BE FILED WITH THE COUNTY.

Evidence of Annual Assessment Work or a Notice of Intention to Hold must be filed each calendar year following the calendar year in which the claim/site was located.

**ALL CLAIMS LISTED ON A SINGLE AFFIDAVIT MUST BE CONTIGUOUS.**

1. State of Arizona, County of Mohave ss:
2. I, (Name) Tasha Inmon
3. Reside at (Address) 2807 N. Farm Road 81  
City Willard, County \_\_\_\_\_, State MO, Zip 65781

being duly sworn, deposes and says that he/she is a citizen of the United States, more than eighteen years of age, that all of the facts set forth in this affidavit/notice, subject to the provisions and penalties of 18 USC 1001 pertaining to the filing of false, fictitious, or fraudulent statements with the United States, are true and correct according to the best of my knowledge, information and belief.

4. Owner's Name and Address (If not shown in items 1-3 above) CHECK HERE IF THIS IS A CHANGE OF ADDRESS

5. That I am personally acquainted with the mining claims(s). The work and improvements were made by and at the expense of the owner(s) of said claim(s). Said contiguous group of claims, listed on the reverse side of this document, are situated in the Weaver Mining District, Mohave County, Arizona.

6. That between the dates starting at 12 o'clock noon on September 1, 1999 And ending at 12 o'clock noon on September 1, 2000 at least \$ 500.00 Dollars worth of work and improvements were done and performed upon said claim(s) or upon one or more of a contiguous group of claims for the benefit of all, or wholly or partly outside of a contiguous group of claims for the benefit of all, not including the location work.

7. That the following persons were employed to perform the work and improvements described herein: Kent Dobbins and others.

8. That the work and improvements performed were: Mined out some ore for sampling the grind. Lots of manual pick and shovel work. Removed ore & hauled in barrels for processing. Removed ore for processing in mill & run across concentrating tables. Graded the roads & filled in washed out roads.

X 9. Dated: 8-15-00, Signature: Tasha Inmon  
SUBSCRIBED AND SWORN TO before me, a Notary Public, this 15<sup>th</sup> day of August, 2000  
by Tasha Inmon  
Notary Public Marcie Vie Penka  
MY COMMISSION EXPIRES 9-12-03

MARCIE VIE PENKA  
Notary Public - Notary Seal  
STATE OF MISSOURI  
Greene County  
My Commission Expires Sept. 12, 2003

ENTERED IN COMPUTER

for 8-23-00



If the claims/sites have consecutive BLM#s and are in the same Township, Range and Section(s), they may be listed as follows:

SAMPLE 1 - 10      A MC 19640 - 49      DKT/Pg 1025/1-10      4N    20W    36  
 RECORDING #9106173-82.

CLAIM/SITE NAME	SERIAL NUMBER	Dkt/Pg or Recording # Of ORIGINAL LOCATION NOTICE	TWN SHP	RNG	SEC(S)
1. Tiger Bell #2	AMC 116256	DKT/Pg 672/995&996	26N	20&21W	25
2. Tiger Bell #3	AMC 116257	DKT/Pg 672/997&998	26N	20&21W	25
3. Tiger Bell #5	AMC 116259	DKT/Pg 673/1&2	26N	20&21W	25
4. Tiger Bell #6	AMC 116260	DKT/Pg 673/3&4	26N	20&21W	25
5. Tiger Bell #7	AMC 116261	DKT/Pg 673/5&6	26N	20&21W	25
6.	AMC				
7.	AMC				
8.	AMC				
9.	AMC				
10.	AMC				
11.	AMC				
12.	AMC				
13.	AMC				
14.	AMC				
15.	AMC				
16.	AMC				
17.	AMC				
18.	AMC				
19.	AMC				
20.	AMC				
21.	AMC				
22.	AMC				
23.	AMC				
24.	AMC				
25.	AMC				
26.	AMC				
27.	AMC				
28.	AMC				
29.	AMC				
30.	AMC				

**FILE WITH: BUREAU OF LAND MANAGEMENT, 222 NORTH CENTRAL AVENUE, PHOENIX, ARIZONA 85004-2203 and the respective county recorder, ON OR BEFORE DECEMBER 30th (NOT THE 31st). BLM requires a \$5.00 nonrefundable service charge for each mining claim, mill site or tunnel site.**

This form is for the purpose of complying with the laws of the United States Department of the Interior, Bureau of Land Management and the State of Arizona pertaining to assessment work and/or notice of intention to hold. 30 USC 28, 43 CFR 3833.2, ARS 27-208. Subject to Paperwork Reduction Act and Privacy Act statements available at the BLM AZ State Office. This form is not copyrighted. It may be reproduced without restriction.

**For BLM Use Only**

PHOENIX, ARIZONA

2000 AUG 21 P 1:24

RECEIVED  
BLM AZ STATE OFFICE

Return Document to:

For BLM Use Only

AZ-3850-1 (July 1992)

William J. Chirgwin  
P.O. Box 474  
Dolan Springs, AZ 86441  
Telephone # ( )

7 Claims
\$ 7.00
35.00 Total
lc

**AFFIDAVIT OF PERFORMANCE OF ANNUAL WORK.**  
Also fill in ITEMS 1 through 9 and the reverse side of this document.

**NOTICE OF INTENTION TO HOLD**  
I intend to hold the claim(s)/site(s) listed on the reverse side of this document for the calendar year 19\_\_.  
Also fill in ITEMS 1 through 4 and ITEM 9.

NOTICES OF INTENTION TO HOLD ARE FOR MILLSITES AND TUNNEL SITES OR FOR MINING CLAIMS WHEN ASSESSMENT WORK HAS NOT BEEN DONE, REGARDLESS OF WHETHER THE ANNUAL ASSESSMENT HAS BEEN SUSPENDED, DEFERRED, OR NOT YET ACCRUED. THE FILING OF A NOTICE OF INTENTION TO HOLD SHALL NOT RELIEVE THE OWNER OF COMPLYING WITH FEDERAL AND STATE LAWS PERTAINING TO THE PERFORMANCE OF ANNUAL ASSESSMENT WORK. NOTICES OF INTENTION TO HOLD FOR MILL SITES OR TUNNEL SITES NEED NOT BE COUNTY RECORDED. FOR MINING CLAIMS THE FORM FILED WITH THE BLM MUST BE IDENTICAL TO THE ONE THAT WAS OR WILL BE FILED WITH THE COUNTY.

Evidence of Annual Assessment Work or a Notice of Intention to Hold must be filed each calendar year following the calendar year in which the claim/site was located.

**ALL CLAIMS LISTED ON A SINGLE AFFIDAVIT MUST BE CONTIGUOUS.**

1. State of Arizona, County of Mohave ss:  
2. I, (Name) William J. Chirgwin  
3. Reside at (Address) P.O.Box 474  
Dolan Springs, County Mohave, State AZ, Zip 86441

being duly sworn, deposes and says that he/she is a citizen of the United States, more than eighteen years of age, that all of the facts set forth in this affidavit/notice, subject to the provisions and penalties of 18 USC 1001 pertaining to the filing of false, fictitious, or fraudulent statements with the United States, are true and correct according to the best of my knowledge, information and belief.

4. Owner's Name and Address (If not shown in items 1-3 above) CHECK HERE IF THIS IS A CHANGE OF ADDRESS


5. That I am personally acquainted with the mining claim(s). The work and improvements were made by and at the expense of the owner(s) of said claim(s). Said contiguous group of claims, listed on the reverse side of this document, are situated in the Weaver Mining District, Mohave County, Arizona.

6. That between the dates starting at 12 o'clock noon on September 1, 1999 And ending at 12 o'clock noon on September 1, ~~19~~<sup>2000</sup> at least \$ 700.00 Dollars worth of work and improvements were done and performed upon said claim(s) or upon one or more of a contiguous group of claims for the benefit of all, or wholly or partly outside of a contiguous group of claims for the benefit of all, not including the location work.

7. That the following persons were employed to perform the work and improvements described herein: Kent Dobbins and others.

8. That the work and improvements performed were: Mined out some ore for sampling the grind. Lots of manual pick and shovel work. Removed ore & hauled out in barrells for processing. Removed ore for processing in mill & run across concentrating tables. Graded the roads & filled in washed out roads.

9. Dated: 8-19-2000, Signature: William J. Chirgwin  
SUBSCRIBED AND SWORN TO before me, a Notary Public, this 19th day of August  
by William J. Chirgwin  
Notary Public Louis E. Desmardais  
MY COMMISSION EXPIRES April 9, 2003



ENTERED IN COMPUTER

No 823-00

If the claims/sites have consecutive BLM#s and are in the same Township, Range and Section(s), they may be listed as follows:

SAMPLE 1 - 10      A MC 19640 - 49      DKT/Pg 1025/1-10      4N    20W    36  
 RECORDING #9106173-82.

CLAIM/SITE NAME	SERIAL NUMBER	Dkt/Pg or Recording # Of ORIGINAL LOCATION NOTICE	TWN SHP	RNG	SEC(S)
1. Tiger Bell #10	AMC 116264	DKT/Pg 673/11&12	26N	21W	24&25
2. Tiger Bell #11	AMC 116265	DKT/Pg 673/13&14	26N	21W	24&25
3. Tiger Bell #12	AMC 116266	DKT/Pg 673/15&16	26N	21W	24&25
4. Tiger Bell #13	AMC 116267	DKT/Pg 673/17&18	26N	21W	24&25
5. Tiger Bell #14	AMC 116268	DKT/Pg 673/19&20	26N	21W	24&25
6. Blue Bell #10	AMC 116244	DKT/Pg 672/971&972	26N	20&21W	30
7. Blue Bell #11	AMC 116245	DKT/Pg 672/973&974	26N	20&21W	30
8.	AMC				
9.	AMC				
10.	AMC				
11.	AMC				
12.	AMC				
13.	AMC				
14.	AMC				
15.	AMC				
16.	AMC				
17.	AMC				
18.	AMC				
19.	AMC				
20.	AMC				
21.	AMC				
22.	AMC				
23.	AMC				
24.	AMC				
25.	AMC				
26.	AMC				
27.	AMC				
28.	AMC				
29.	AMC				
30.	AMC				

**FILE WITH: BUREAU OF LAND MANAGEMENT, 222 NORTH CENTRAL AVENUE, PHOENIX, ARIZONA 85004-2203 and the respective county recorder, ON OR BEFORE DECEMBER 30th (NOT THE 31st). BLM requires a \$5.00 nonrefundable service charge for each mining claim, mill site or tunnel site.**

This form is for the purpose of complying with the laws of the United States Department of the Interior, Bureau of Land Management and the State of Arizona pertaining to assessment work and/or notice of intention to hold. 30 USC 28, 43 CFR 3833.2, ARS 27-208. Subject to Paperwork Reduction Act and Privacy Act statements available at the BLM AZ State Office. This form is not copyrighted. It may be reproduced without restriction.

**For BLM Use Only**

PHOENIX, ARIZONA  
 2000 AUG 21 P 1:23  
 RECEIVED  
 BLM AZ STATE OFFICE

Return Document to:  
 KD&O Mining Company, Inc.  
 P.O. Box 1630  
 Dolan Springs, AZ 86441  
 Telephone # ( )

For BLM Use Only	
1 claim	
5.00	
5.00	Total
	K

AZ-3850-1 (July 1992)

CHECK ONE

**AFFIDAVIT OF PERFORMANCE OF ANNUAL WORK**  
 Also fill in ITEMS 1 through 9 and the reverse side of this document.

**NOTICE OF INTENTION TO HOLD**

I intend to hold the claim(s) /site(s) listed on the reverse side of this document for the calendar year 19\_\_\_. Also fill in ITEMS 1 through 4 and ITEM 9.

NOTICES OF INTENTION TO HOLD ARE FOR MILL SITES AND TUNNEL SITES OR FOR MINING CLAIMS WHEN ASSESSMENT WORK HAS NOT BEEN DONE, REGARDLESS OF WHETHER THE ANNUAL ASSESSMENT HAS BEEN SUSPENDED, DEFERRED, OR NOT YET ACCRUED. THE FILING OF A NOTICE OF INTENTION TO HOLD SHALL NOT RELIEVE THE OWNER OF COMPLYING WITH FEDERAL AND STATE LAWS PERTAINING TO THE PERFORMANCE OF ANNUAL ASSESSMENT WORK. NOTICES OF INTENTION TO HOLD FOR MILL SITES OR TUNNEL SITES NEED NOT BE COUNTY RECORDED. FOR MINING CLAIMS THE FORM FILED WITH BLM MUST BE IDENTICAL TO THE ONE THAT WAS OR WILL BE FILED WITH THE COUNTY.

Evidence of Annual Assessment Work or a Notice of Intention to Hold must be filed each calendar year following the calendar year in which the Claim/site was located.

**ALL CLAIMS LISTED ON A SINGLE AFFIDAVIT MUST BE CONTIGUOUS.**

1. State of Arizona, County of Mohave
2. I, (Name) KD&O Mining Company, Inc. SS:
3. Reside at (Address) P.O. Box 1630  
Dolan Springs City, Mohave County, AZ State, 86441 Zip

being duly sworn, deposes and says that he/she is a citizen of the United States, more than eighteen years of age, that all of the facts set forth in this affidavit/notice, subject to the provisions and penalties of 18 USC 1001 pertaining to the filing of false, fictitious, or fraudulent statements with the United States, are true and correct according to the best of my knowledge, information and belief.

4. Owner's Name and Address (If not shown in items 1-3 above) CHECK HERE IF THIS IS A CHANGE OF ADDRESS

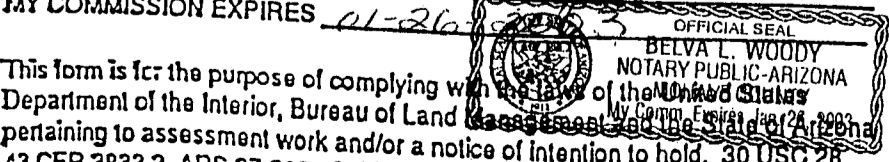
5. That I am personally acquainted with the mining claim(s). The work and improvements were made by and at the expense of the owner(s) of said claim(s). Said contiguous group of claims, listed on the reverse side of this document, are situated in the Weaver Mining District, Mohave County, Arizona

6. That between the dates starting at 12 o'clock noon on September 1, 1999 and ending at 12 o'clock noon on September 1, ~~2000~~ at least \$ 1000.00 dollars worth of work and improvements were done and performed upon said claim(s) or upon one or more of a contiguous group of claims for the benefit of all, or wholly or partly outside of a contiguous group of claims for the benefit of all, not including the location work.

7. That the following persons were employed to perform the work and improvements described herein: Kent Dobbins and others.

8. That the work and improvements performed were: Mined out some ore for sampling the grind. Lots of manual pick & shovel work. Removed ore & hauled out in barrels for processing. Removed ore for processing in mill & run across concentrating tables. Graded the roads & filled in washed out roads.

9. Dated Aug 21, 2000 Signature KD and O Mining Co, Inc  
 SUBSCRIBED AND SWORN TO before me, a Notary Public, this 21 day of August 192000  
 by Joe Kent Dobbins  
 Notary Public Belva L. Woody



This form is for the purpose of complying with the laws of the United States Department of the Interior, Bureau of Land Management, pertaining to assessment work and/or a notice of intention to hold. 30 USC 28, 43 CFR 3833.2, ARS 27-208. Subject to Paperwork Reduction Act and Privacy Act statements available at the BLM AZ State Office. The form is not copyrighted. It may be reproduced without restriction.

For BLM Use Only  
 BLM STATE OFFICE  
 2000 AUG 21 P 1:23

ENTERED IN COMPUTER

Sp 8.23.00

If the claims/sites have consecutive BLM #'s and are in the same Township, Range and Section(s) they may be listed as follows:

SAMPLE 1-10      A MC 19640-49      Dkt/Pg # 1025/1-10 (or)      4N      20W      36  
RECORDING # 9106173-82

CLAIM/SITE NAME	SERIAL NUMBER	Dkt/Pg or Recording # of ORIGINAL LOCATION NOTICEI	TWN SHP	RNG	SEC(S)
1. Jumpin Jack #4	A MC 107670	DKT/Pg 644/98&99	26N	20&21W	25&30
2.	A MC				
3.	A MC				
4.	A MC				
5.	A MC				
6.	A MC				
7.	A MC				
8.	A MC				
9.	A MC				
10.	A MC				
11.	A MC				
12.	A MC				
13.	A MC				
14.	A MC				
15.	A MC				
16.	A MC				
17.	A MC				
18.	A MC				
19.	A MC				
20.	A MC				
21.	A MC				
22.	A MC				
23.	A MC				
24.	A MC				
25.	A MC				
26.	A MC				
27.	A MC				
28.	A MC				
29.	A MC				
30.	A MC				

**FILE WITH: BUREAU OF LAND MANAGEMENT, 222 NORTH CENTRAL AVENUE, PHOENIX, AZ 85004-2203 and the respective county recorder, ON OR BEFORE DECEMBER 30th (NOT THE 31st), BLM REQUIRES A \$5.00 NONREFUNDABLE SERVICE CHARGE FOR EACH MINING CLAIM, MILL SITE OR TUNNEL SITE. ANNUAL FILLINGS THAT ARE NOT ACCOMPANIED BY PROPER SERVICE CHARGES WILL BE RETURNED WITHOUT FURTHER ACTION BY BLM.**

**United States Department of the Interior**  
**Bureau of Land Management**  
 BUSINESS & SUPPORT SVCS DIV  
 222 N CENTRAL AVE  
 PHOENIX, AZ 85004 -2203  
 Phone: (602) 417-9200

Receipt	
No:	172514

**Transaction #:** 185715  
**Date of Transaction:** 08/21/2000

LINE #	QTY	COMMODITY / SUBJECT / ACTION / PRODUCT	REMARKS	UNIT PRICE	TOTAL
1	1	LOCATABLE MINERALS / MINING CLAIMS-ACCOUNTS/UNADJUDICATED / MINING CLAIM MONEY RECEIVED (455)	POL 2000(52)	- n/a -	\$260.00
<b>TOTAL:</b>					<b>\$260.00</b>

PAYMENT INFORMATION			
1	AMOUNT:	\$260.00	POSTMARKED: N/A
	TYPE:	CASH	RECEIVED: 08/21/2000
	NAME:	DOBBINS, KENT P.O. BOX 1630 DOLAN SPRINGS AZ 86441	

REMARKS

CASE SERIAL NUMBER INFORMATION		
TRNS #	LINE #	CASES
185715	1	AMC107670

This receipt was generated by the automated BLM Collections and Billings System and is a paper representation of a portion of the official electronic record contained therein.

Receipt #: 172486

Lead #: 107667-116235-116255-

Amount Received: 230.00

117907-117939

Date: 8-21-00

Transaction #: 185690

AMC #	Code	\$\$\$\$
107667-107669	480	15.-
107671-107673		15.-
116243		5.-
116246-116255		50.-
116262-116263		10.-
116269-116273		25.-
116274-116279		30.-
117907-117908		10.-
117923-117924		10.-
117947-117958		60.-

AMC #	Code	\$\$\$\$

Total: 230.-

- 480---POL-----\$5
- 481---NOI-----\$5
- 482---Maint.---\$100
- 396---Trf.-----\$5
- 635---Amd.-----\$5
- 379---Refund

Entered: for 8-22-00  
Date

Verified: SB 10/16/00  
Date

Sent to Accounts: 10/16/00  
Date

Earned by Accounts: \_\_\_\_\_  
Date

Return Document to:

For BLM Use Only

AZ-3850-1 (July 1992)

Courtney McCurdy  
 1837 W, Camino Ln  
 Springfield, MO 65810

5 Claims	
5.00	
25.00	TOTAL
	FC

Telephone # ( )

**AFFIDAVIT OF PERFORMANCE OF ANNUAL WORK**

Also fill in ITEMS 1 through 9 and the reverse side of this document.

CHECK ONE

**NOTICE OF INTENTION TO HOLD**

I intend to hold the claim(s) /site(s) listed on the reverse side of this document for the calendar year 19\_\_\_. Also fill in ITEMS 1 through 4 and ITEM 9.

NOTICES OF INTENTION TO HOLD ARE FOR MILL SITES AND TUNNEL SITES OR FOR MINING CLAIMS WHEN ASSESSMENT WORK HAS NOT BEEN DONE, REGARDLESS OF WHETHER THE ANNUAL ASSESSMENT HAS BEEN SUSPENDED, DEFERRED, OR NOT YET ACCRUED. THE FILING OF A NOTICE OF INTENTION TO HOLD SHALL NOT RELIEVE THE OWNER OF COMPLYING WITH FEDERAL AND STATE LAWS PERTAINING TO THE PERFORMANCE OF ANNUAL ASSESSMENT WORK. NOTICES OF INTENTION TO HOLD FOR MILL SITES OR TUNNEL SITES NEED NOT BE COUNTY RECORDED. FOR MINING CLAIMS THE FORM FILED WITH BLM MUST BE IDENTICAL TO THE ONE THAT WAS OR WILL BE FILED WITH THE COUNTY.

Evidence of Annual Assessment Work or a Notice of Intention to Hold must be filed each calendar year following the calendar year in which the Claim/site was located.

ALL CLAIMS LISTED ON A SINGLE AFFIDAVIT MUST BE CONTIGUOUS.

1. State of Arizona, County of Mohave SS:
2. I, (Name) Courtney McCurdy
3. Reside at (Address) 2804 N. 30th  
 City Ozark, County Christian, State MO, Zip 65721

being duly sworn, deposes and says that he/she is a citizen of the United States, more than eighteen years of age, that all of the facts set forth in this affidavit/notice, subject to the provisions and penalties of 18 USC 1001 pertaining to the filing of false, fictitious, or fraudulent statements with the United States, are true and correct according to the best of my knowledge, information and belief.

4. Owner's Name and Address (If not shown in items 1-3 above) CHECK HERE IF THIS IS A CHANGE OF ADDRESS  *Done*

5. That I am personally acquainted with the mining claim(s). The work and improvements were made by and at the expense of the owner(s) of said claim(s). Said contiguous group of claims, listed on the reverse side of this document, are situated in the Weaver Mining District, Mohave County, Arizona

6. That between the dates starting at 12 o'clock noon on September 1, 19 99 and ending at 12 o'clock noon on September 1, ~~19~~ 2000 at least \$ 500.00 dollars worth of work and improvements were done and performed upon said claim(s) or upon one or more of a contiguous group of claims for the benefit of all, or wholly or partly outside of a contiguous group of claims for the benefit of all, not including the location work.

7. That the following persons were employed to perform the work and improvements described herein: Kent Dobbins and others.

8. That the work and improvements performed were: Mined out some ore for sampling the grind. Lots of manual pick & shovel work. Removed ore & hauled out in barrels for processing. Removed ore for processing in mill & run across concentrating tables. Graded the roads & filled in washed our roads.

9. Dated 8/15, Signature Courtney McCurdy

SUBSCRIBED AND SWORN TO before me, a Notary Public, this 15 day of August, 2000

by Denise M. Silvey  
 Notary Public Denise M. Silvey  
 MY COMMISSION EXPIRES 2/17/01 CHRISTIAN COUNTY Notary Public  
CHRISTIAN COUNTY State of Missouri  
 My Commission Expires Feb. 17, 2001

This form is for the purpose of complying with the laws of the United States Department of the Interior, Bureau of Land Management and the State of Arizona pertaining to assessment work and/or a notice of intention to hold. 30 USC 28, 43 CFR 3833.2, ARS 27-208. Subject to Paperwork Reduction Act and Privacy Act statements available at the BLM AZ State Office. The form is not copyrighted. It may be reproduced without restriction.

PHOENIX, ARIZONA  
 2000 AUG 21 P 1:05  
 For BLM Use Only  
 BLM STATE OFFICE  
 RECEIVED

ENTERED IN COMPUTER

*for 8.22.00*

8/10/16/00



If the claims/sites have consecutive BLM #'s and are in the same Township, Range and Section(s) they may be listed as follows:

SAMPLE 1-10      A MC 19640-49      Dkt/Pg # 1025/1-10 (or) 4N      20W 36  
RECORDING # 9106173-82

CLAIM/SITE NAME	SERIAL NUMBER	Dkt/Pg or Recording # of ORIGINAL LOCATION NOTICEI	TWN SHP	RNG	SEC(S)
1. Tiger Bell #15	A MC 116269	DKT/Pg 673/21&22	26N	21W	24&25
2. Tiger Bell #16	A MC 116270	DKT/Pg 673/23&24	26N	21W	24&25
3. Tiger Bell #17	A MC 116271	DKT/Pg 673/25&26	26N	21W	24&25
4. Tiger Bell #18	A MC 116272	DKT/Pg 673/27&28	26N	21W	24&25
5. Tiger Bell #19	A MC 116273	DKT/Pg 673/29&30	26N	21W	24&25
6.	A MC				
7.	A MC				
8.	A MC				
9.	A MC				
10.	A MC				
11.	A MC				
12.	A MC				
13.	A MC				
14.	A MC				
15.	A MC				
16.	A MC				
17.	A MC				
18.	A MC				
19.	A MC				
20.	A MC				
21.	A MC				
22.	A MC				
23.	A MC				
24.	A MC				
25.	A MC				
26.	A MC				
27.	A MC				
28.	A MC				
29.	A MC				
30.	A MC				

**FILE WITH: BUREAU OF LAND MANAGEMENT, 222 NORTH CENTRAL AVENUE, PHOENIX, AZ 85004-2203 and the respective county recorder, ON OR BEFORE DECEMBER 30th (NOT THE 31st), BLM REQUIRES A \$5.00 NONREFUNDABLE SERVICE CHARGE FOR EACH MINING CLAIM, MILL SITE OR TUNNEL SITE. ANNUAL FILLINGS THAT ARE NOT ACCOMPANIED BY PROPER SERVICE CHARGES WILL BE RETURNED WITHOUT FURTHER ACTION BY BLM.**

Return Document to:

For BLM Use Only

AZ-3850-1 (July 1992)

Anna Stewart  
1837 W. CAMINO Ln  
Springfield, MO 65810

10 Claims  
5.20  
50.00 Total

Telephone # ( )

CHECK ONE

AFFIDAVIT OF PERFORMANCE OF ANNUAL WORK

Also fill in ITEMS 1 through 9 and the reverse side of this document.

NOTICE OF INTENTION TO HOLD

I intend to hold the claim(s) /site(s) listed on the reverse side of this document for the calendar year 19\_\_\_. Also fill in ITEMS 1 through 4 and ITEM 9.

NOTICES OF INTENTION TO HOLD ARE FOR MILL SITES AND TUNNEL SITES OR FOR MINING CLAIMS WHEN ASSESSMENT WORK HAS NOT BEEN DONE, REGARDLESS OF WHETHER THE ANNUAL ASSESSMENT HAS BEEN SUSPENDED, DEFERRED, OR NOT YET ACCRUED. THE FILING OF A NOTICE OF INTENTION TO HOLD SHALL NOT RELIEVE THE OWNER OF COMPLYING WITH FEDERAL AND STATE LAWS PERTAINING TO THE PERFORMANCE OF ANNUAL ASSESSMENT WORK. NOTICES OF INTENTION TO HOLD FOR MILL SITES OR TUNNEL SITES NEED NOT BE COUNTY RECORDED. FOR MINING CLAIMS THE FORM FILED WITH BLM MUST BE IDENTICAL TO THE ONE THAT WAS OR WILL BE FILED WITH THE COUNTY.

Evidence of Annual Assessment Work or a Notice of Intention to Hold must be filed each calendar year following the calendar year in which the Claim/site was located.

ALL CLAIMS LISTED ON A SINGLE AFFIDAVIT MUST BE CONTIGUOUS.

1. State of Arizona, County of Mohave SS:  
2. I, (Name) Anna Stewart  
3. Reside at (Address) 1645 W. Walnut Lawn Apt #108  
City Springfield, County Greene, State MO, Zip 65807

being duly sworn, deposes and says that he/she is a citizen of the United States, more than eighteen years of age, that all of the facts set forth in this affidavit/notice, subject to the provisions and penalties of 18 USC 1001 pertaining to the filing of false, fictitious, or fraudulent statements with the United States, are true and correct according to the best of my knowledge, information and belief.

4. Owner's Name and Address (If not shown in items 1-3 above) CHECK HERE IF THIS IS A CHANGE OF ADDRESS

5. That I am personally acquainted with the mining claim(s). The work and improvements were made by and at the expense of the owner(s) of said claim(s). Said contiguous group of claims, listed on the reverse side of this document, are situated in the Weaver Mining District, Mohave County, Arizona

6. That between the dates starting at 12 o'clock noon on September 1, 19 99 and ending at 12 o'clock noon on September 1, 2000 at least \$ 1000.00 dollars worth of work and improvements were done and performed upon said claim(s) or upon one or more of a contiguous group of claims for the benefit of all, or wholly or partly outside of a contiguous group of claims for the benefit of all, not including the location work.

7. That the following persons were employed to perform the work and improvements described herein: Kent Dobbins and others.

8. That the work and improvements performed were: Mined out some ore for sampling the grind. Lots of manual pick and shovel work. Removed ore & hauled out in barrels for processing. Removed ore for processing in mill & run across concentrating tables. Graded the roads & filled in washed out roads.

9. Dated 8-14-00 Signature [Signature]

SUBSCRIBED AND SWORN TO before me, a Notary Public, this 14 day of August 2000

by Denise M. Silvey Notary Public

MY COMMISSION EXPIRES 2/17/01

SO: For BLM Use Only  
BLM OFFICE  
ENTERED IN COMPUTER  
8-22-00

This form is for the purpose of complying with the laws of the United States Department of the Interior, Bureau of Land Management and the State of Arizona pertaining to assessment work and/or a notice of intention to hold. 30 USC 28, 43 CFR 3833.2, ARS 27-208. Subject to Paperwork Reduction Act and Privacy Act statements available at the BLM AZ State Office. The form is not copyrighted. It may be reproduced without restriction.

10/16/00 903

If the claims/sites have consecutive BLM #'s and are in the same Township, Range and Section(s) they may be listed as follows:

SAMPLE 1-10      A MC 19640-49      Dkt/Pg # 1025/1-10 (or)      4N      20W      36  
 RECORDING # 9106173-82

CLAIM/SITE NAME	SERIAL NUMBER	Dkt/Pg or Recording # of ORIGINAL LOCATION NOTICEI	TWN SHP	RNG	SEC(S)
1. Gold Bell #1	A MC 117907	DKT/Pg 674/2&3	26N	20W	26&35
2. Gold Bell #2	A MC 117908	DKT/Pg 674/4&5	26N	20W	26&35
3. Gold Bell #17	A MC 117923	DKT/Pg 674/34&35	26N	20W	26&35
4. Gold Bell #18	A MC 117924	DKT/Pg 674/36&37	26N	20W	26&35
5. Silver Bell #9	A MC 117955	DKT/Pg 673/979&980	26N	21W	25&26
6. Silver Bell #10	A MC 117956	DKT/Pg 673/981&982	26N	21W	25&26
7. Silver Bell #11	A MC 117957	DKT/Pg 673/983&984	26N	21W	25&26
8. Silver Bell #12	A MC 117958	DKT/Pg 673/985&986	26N	21W	25&26
9. Tiger Bell #1	A MC 116255	DKT/Pg 672/993&994	26N	21W	25
10. Tiger Bell #8	A MC 116262	DKT/Pg 673/7&8	26N	21W	25
11.	A MC				
12.	A MC				
13.	A MC				
14.	A MC				
15.	A MC				
16.	A MC				
17.	A MC				
18.	A MC				
19.	A MC				
20.	A MC				
21.	A MC				
22.	A MC				
23.	A MC				
24.	A MC				
25.	A MC				
26.	A MC				
27.	A MC				
28.	A MC				
29.	A MC				
30.	A MC				

**FILE WITH: BUREAU OF LAND MANAGEMENT, 222 NORTH CENTRAL AVENUE, PHOENIX, AZ 85004-2203 and the respective county recorder, ON OR BEFORE DECEMBER 30th (NOT THE 31st), BLM REQUIRES A \$5.00 NONREFUNDABLE SERVICE CHARGE FOR EACH MINING CLAIM, MILL SITE OR TUNNEL SITE, ANNUAL FILLINGS THAT ARE NOT ACCOMPANIED BY PROPER SERVICE CHARGES WILL BE RETURNED WITHOUT FURTHER ACTION BY BLM.**

Return Document to:

For BLM Use Only

AZ-3850-1 (July 1992)

Kenny Stewart  
1837 W, CaMINO Ln  
Springfield, MO 65810  
Telephone # (417) 883-1306

10 claims
S. Fee
50.00 Total
KE

AFFIDAVIT OF PERFORMANCE OF ANNUAL WORK

Also fill in ITEMS 1 through 9 and the reverse side of this document.

CHECK ONE

NOTICE OF INTENTION TO HOLD

I intend to hold the claim(s) /site(s) listed on the reverse side of this document for the calendar year 19\_\_\_. Also fill in ITEMS 1 through 4 and ITEM 9.

NOTICES OF INTENTION TO HOLD ARE FOR MILL SITES AND TUNNEL SITES OR FOR MINING CLAIMS WHEN ASSESSMENT WORK HAS NOT BEEN DONE, REGARDLESS OF WHETHER THE ANNUAL ASSESSMENT HAS BEEN SUSPENDED, DEFERRED, OR NOT YET ACCRUED. THE FILING OF A NOTICE OF INTENTION TO HOLD SHALL NOT RELIEVE THE OWNER OF COMPLYING WITH FEDERAL AND STATE LAWS PERTAINING TO THE PERFORMANCE OF ANNUAL ASSESSMENT WORK. NOTICES OF INTENTION TO HOLD FOR MILL SITES OR TUNNEL SITES NEED NOT BE COUNTY RECORDED. FOR MINING CLAIMS THE FORM FILED WITH BLM MUST BE IDENTICAL TO THE ONE THAT WAS OR WILL BE FILED WITH THE COUNTY.

Evidence of Annual Assessment Work or a Notice of Intention to Hold must be filed each calendar year following the calendar year in which the Claim/site was located.

ALL CLAIMS LISTED ON A SINGLE AFFIDAVIT MUST BE CONTIGUOUS.

1. State of Arizona, County of Mohave SS:
2. I, (Name) Kenny Stewart
3. Reside at (Address) 5133 S. Campbell  
City Springfield, County Greene, State MO, Zip 65810

being duly sworn, deposes and says that he/she is a citizen of the United States, more than eighteen years of age, that all of the facts set forth in this affidavit/notice, subject to the provisions and penalties of 18 USC 1001 pertaining to the filing of false, fictitious, or fraudulent statements with the United States, are true and correct according to the best of my knowledge, information and belief.

4. Owner's Name and Address (if not shown in items 1-3 above) CHECK HERE IF THIS IS A CHANGE OF ADDRESS

5. That I am personally acquainted with the mining claim(s). The work and improvements were made by and at the expense of the owner(s) of said claim(s). Said contiguous group of claims, listed on the reverse side of this document, are situated in the Weaver Mining District, Mohave County, Arizona

6. That between the dates starting at 12 o'clock noon on September 1, 19 99 and ending at 12 o'clock noon on September 1, ~~19~~ 2000 at least \$ 1000.00 dollars worth of work and improvements were done and performed upon said claim(s) or upon one or more of a contiguous group of claims for the benefit of all, or wholly or partly outside of a contiguous group of claims for the benefit of all, not including the location work.

7. That the following persons were employed to perform the work and improvements described herein: Kent Dobbins and others.

8. That the work and improvements performed were: Mined out some ore for sampling the grind. Lots of manual pick & shovel work. Removed ore & hauled out in barrels for processing. Removed ore for processing in mill & run across concentrating tables. Graded the roads & filled in washed out roads.

9. Dated 8/15/00 Signature [Signature]

SUBSCRIBED AND SWORN TO before me, a Notary Public, this 15 day of August 2000  
by Denise M. Silvey  
Notary Public Denise M. Silvey  
MY COMMISSION EXPIRES 2/17/01

This form is for the purpose of complying with the laws of the United States Department of the Interior, Bureau of Land Management and the State of Arizona pertaining to assessment work and/or a notice of intention to hold. 30 USC 28, 43 CFR 3833.2, ARS 27-208. Subject to Paperwork Reduction Act and Privacy Act statements available at the BLM AZ State Office. The form is not copyrighted. It may be reproduced without restriction.

For BLM Use Only  
BLM STATE OFFICE  
ENTERED IN COMPUTER  
Jan 8. 22. 00

VERIFIED  
8/15/00

If the claims/sites have consecutive BLM #'s and are in the same Township, Range and Section(s) they may be listed as follows:

SAMPLE 1-10      A MC 19640-49      Dkt/Pg # 1025/1-10 (or)      4N      20W      36  
 RECORDING # 9106173-82

CLAIM/SITE NAME	SERIAL NUMBER	Dkt/Pg or Recording # of ORIGINAL LOCATION NOTICE#	TWN SHP	RNG	SEC(S)
1. Blue Bell #9	A MC 116243	DKT/Pg 672/969&970	26N	20W	19&30
2. Blue Bell #12	A MC 116246	DKT/Pg 672/975&976	26N	20W	19&30
3. Blue Bell #13	A MC 116247	DKT/Pg 672/977&978	26N	20W	19&30
4. Blue Bell #14	A MC 116248	DKT/Pg 672/979&980	26N	20W	19&30
5. Blue Bell #15	A MC 116249	DKT/Pg 672/981&982	26N	20W	19&30
6. Blue Bell #16	A MC 116250	DKT/Pg 672/983&984	26N	20W	19&30
7. Blue Bell #17	A MC 116251	DKT/Pg 672/985&986	26N	20W	19&30
8. Blue Bell #18	A MC 116252	DKT/Pg 672/987&988	26N	20W	19&30
9. Blue Bell #19	A MC 116253	DKT/Pg 672/989&990	26N	20W	19&30
10. Blue Bell #20	A MC 116254	DKT/Pg 672/991&992	26N	20W	19&30
11.	A MC				
12.	A MC				
13.	A MC				
14.	A MC				
15.	A MC				
16.	A MC				
17.	A MC				
18.	A MC				
19.	A MC				
20.	A MC				
21.	A MC				
22.	A MC				
23.	A MC				
24.	A MC				
25.	A MC				
26.	A MC				
27.	A MC				
28.	A MC				
29.	A MC				
30.	A MC				

**FILE WITH: BUREAU OF LAND MANAGEMENT, 222 NORTH CENTRAL AVENUE,  
 PHOENIX, AZ 85004-2203 and the respective county recorder, ON OR BEFORE  
 DECEMBER 30th (NOT THE 31st), BLM REQUIRES A \$5.00 NONREFUNDABLE  
 SERVICE CHARGE FOR EACH MINING CLAIM, MILL SITE OR TUNNEL SITE.  
 ANNUAL FILLINGS THAT ARE NOT ACCOMPANIED BY PROPER SERVICE  
 CHARGES WILL BE RETURNED WITHOUT FURTHER ACTION BY BLM.**

Return Document to:

Donald Stewart  
 1837 W. Camino Lane  
 Springfield, MO 65810

For BLM Use Only

AZ-3850-1 (July 1992)

6 Claims	
5.00	
30.00	TOTAL
	EC

Telephone # ( )

**AFFIDAVIT OF PERFORMANCE OF ANNUAL WORK**

Also fill in ITEMS 1 through 9 and the reverse side of this document.

CHECK  
 ONE

**NOTICE OF INTENTION TO HOLD**

I intend to hold the claim(s) /site(s) listed on the reverse side of this document for the calendar year 19\_\_\_. Also fill in ITEMS 1 through 4 and ITEM 9.

NOTICES OF INTENTION TO HOLD ARE FOR MILL SITES AND TUNNEL SITES OR FOR MINING CLAIMS WHEN ASSESSMENT WORK HAS NOT BEEN DONE, REGARDLESS OF WHETHER THE ANNUAL ASSESSMENT HAS BEEN SUSPENDED, DEFERRED, OR NOT YET ACCRUED. THE FILING OF A NOTICE OF INTENTION TO HOLD SHALL NOT RELIEVE THE OWNER OF COMPLYING WITH FEDERAL AND STATE LAWS PERTAINING TO THE PERFORMANCE OF ANNUAL ASSESSMENT WORK. NOTICES OF INTENTION TO HOLD FOR MILL SITES OR TUNNEL SITES NEED NOT BE COUNTY RECORDED. FOR MINING CLAIMS THE FORM FILED WITH BLM MUST BE IDENTICAL TO THE ONE THAT WAS OR WILL BE FILED WITH THE COUNTY.

Evidence of Annual Assessment Work or a Notice of Intention to Hold must be filed each calendar year following the calendar year in which the Claim/site was located.

ALL CLAIMS LISTED ON A SINGLE AFFIDAVIT MUST BE CONTIGUOUS.

1. State of Arizona, County of Mohave SS:
2. I, (Name) Donald Stewart
3. Reside at (Address) 1837 W. Camino Lane  
 City Springfield, County \_\_\_\_\_, State MO, Zip 65810

being duly sworn, deposes and says that he/she is a citizen of the United States, more than eighteen years of age, that all of the facts set forth in this affidavit/notice, subject to the provisions and penalties of 18 USC 1001 pertaining to the filing of false, fictitious, or fraudulent statements with the United States, are true and correct according to the best of my knowledge, information and belief.

4. Owner's Name and Address (If not shown in items 1-3 above) CHECK HERE IF THIS IS A CHANGE OF ADDRESS

5. That I am personally acquainted with the mining claim(s). The work and improvements were made by and at the expense of the owner(s) of said claim(s). Said contiguous group of claims, listed on the reverse side of this document, are situated in the Weaver Mining District, Mohave County, Arizona

6. That between the dates starting at 12 o'clock noon on September 1, 19 99 and ending at 12 o'clock noon on September 1, ~~19~~ 2000 at least \$ 600.00 dollars worth of work and improvements were done and performed upon said claim(s) or upon one or more of a contiguous group of claims for the benefit of all, or wholly or partly outside of a contiguous group of claims for the benefit of all, not including the location work.

7. That the following persons were employed to perform the work and improvements described herein: Kent Dobbins and others.

8. That the work and improvements performed were: Mined out some ore for sampling the grind. Lots of manual pick & shovel work. Removed ore & hauled out in barrels for processing. Removed ore for processing in mill & run across concentrating tables. Graded the roads & filled in washed out roads.

9. Dated 8-15-00 Signature Donald Stewart

SUBSCRIBED AND SWORN TO before me, a Notary Public, this 15 day of SO August 2000

by Denise M. Silvey  
 Notary Public Denise M. Silvey  
 MY COMMISSION EXPIRES 2/17/01  
Christian County Notary Public State of Missouri

This form is for the purpose of complying with the laws of the United States Department of the Interior, Bureau of Land Management and the State of Arizona pertaining to assessment work and/or a notice of intention to hold. 30 USC 28, 43 CFR 3833.2, ARS 27-208. Subject to Paperwork Reduction Act and Privacy Act statements available at the BLM AZ State Office. The form is not copyrighted. It may be reproduced without restriction.

For BLM Use Only  
 ENTERED IN COMPUTER  
 Apr 8, 22-00

10/16/00

If the claims/sites have consecutive BLM #'s and are in the same Township, Range and Section(s) they may be listed as follows:

SAMPLE 1-10 A MC 19640-49 Dkt/Pg # 1025/1-10 (or) 4N 20W 36  
RECORDING # 9106173-82

CLAIM/SITE NAME	SERIAL NUMBER	Dkt/Pg or Recording # of ORIGINAL LOCATION NOTICEI	TWN SHP	RNG	SEC(S)
1. Jumpin Jack #1	A MC 107667	DKT/Pg 643/955&956	26N	20&21W	25, 30, 31
2. Jumpin Jack #2	A MC 107668	DKT/Pg 643/957&958	26N	20&21W	25, 30, 31
3. Jumpin Jack #3	A MC 107669	DKT/Pg 643/959&960	26N	20&21W	25, 30, 31
4. Jumpin Jack #5	A MC 107671	DKT/Pg 644/100&101	26N	20&21W	25, 30, 31
5. Jumpin Jack #6	A MC 107672	DKT/Pg 644/102&103	26N	20&21W	25, 30, 31
6. Jumpin Jack #7	A MC 107673	DKT/Pg 644/104&105	26N	20&21W	30
7.	A MC				
8.	A MC				
9.	A MC				
10.	A MC				
11.	A MC				
12.	A MC				
13.	A MC				
14.	A MC				
15.	A MC				
16.	A MC				
17.	A MC				
18.	A MC				
19.	A MC				
20.	A MC				
21.	A MC				
22.	A MC				
23.	A MC				
24.	A MC				
25.	A MC				
26.	A MC				
27.	A MC				
28.	A MC				
29.	A MC				
30.	A MC				

**FILE WITH: BUREAU OF LAND MANAGEMENT, 222 NORTH CENTRAL AVENUE, PHOENIX, AZ 85004-2203 and the respective county recorder, ON OR BEFORE DECEMBER 30th (NOT THE 31st), BLM REQUIRES A \$5.00 NONREFUNDABLE SERVICE CHARGE FOR EACH MINING CLAIM, MILL SITE OR TUNNEL SITE. ANNUAL FILLINGS THAT ARE NOT ACCOMPANIED BY PROPER SERVICE CHARGES WILL BE RETURNED WITHOUT FURTHER ACTION BY BLM.**

Return Document to:

For BLM Use Only

AZ-3850-1 (July 1992)

J. Donald Stewart  
1837 W, Camino Ln  
Springfield, MO 65810  
Telephone # (417) 883-1306

5 Claims  
5.00  
25.00 Total  
KC

CHECK ONE

AFFIDAVIT OF PERFORMANCE OF ANNUAL WORK

Also fill in ITEMS 1 through 9 and the reverse side of this document.

NOTICE OF INTENTION TO HOLD

I intend to hold the claim(s) /site(s) listed on the reverse side of this document for the calendar year 19\_\_\_. Also fill in ITEMS 1 through 4 and ITEM 9.

NOTICES OF INTENTION TO HOLD ARE FOR MILL SITES AND TUNNEL SITES OR FOR MINING CLAIMS WHEN ASSESSMENT WORK HAS NOT BEEN DONE, REGARDLESS OF WHETHER THE ANNUAL ASSESSMENT HAS BEEN SUSPENDED, DEFERRED, OR NOT YET ACCRUED. THE FILING OF A NOTICE OF INTENTION TO HOLD SHALL NOT RELIEVE THE OWNER OF COMPLYING WITH FEDERAL AND STATE LAWS PERTAINING TO THE PERFORMANCE OF ANNUAL ASSESSMENT WORK. NOTICES OF INTENTION TO HOLD FOR MILL SITES OR TUNNEL SITES NEED NOT BE COUNTY RECORDED. FOR MINING CLAIMS THE FORM FILED WITH BLM MUST BE IDENTICAL TO THE ONE THAT WAS OR WILL BE FILED WITH THE COUNTY.

Evidence of Annual Assessment Work or a Notice of Intention to Hold must be filed each calendar year following the calendar year in which the Claim/site was located.

ALL CLAIMS LISTED ON A SINGLE AFFIDAVIT MUST BE CONTIGUOUS.

1. State of Arizona, County of Mohave SS:  
2. I, (Name) J. Donald Stewart  
3. Reside at (Address) 1645 W. Walnut Lawn Apt. 711  
City Springfield, County Greene, State MO, Zip 65807

being duly sworn, deposes and says that he/she is a citizen of the United States, more than eighteen years of age, that all of the facts set forth in this affidavit/notice, subject to the provisions and penalties of 18 USC 1001 pertaining to the filing of false, fictitious, or fraudulent statements with the United States, are true and correct according to the best of my knowledge, information and belief.

4. Owner's Name and Address (If not shown in items 1-3 above) CHECK HERE IF THIS IS A CHANGE OF ADDRESS

5. That I am personally acquainted with the mining claim(s). The work and improvements were made by and at the expense of the owner(s) of said claim(s). Said contiguous group of claims, listed on the reverse side of this document, are situated in the Weaver Mining District, Mohave County, Arizona

6. That between the dates starting at 12 o'clock noon on September 1, 19 99 and ending at 12 o'clock noon on September 1, 2000 at least \$ 500.00 dollars worth of work and improvements were done and performed upon said claim(s) or upon one or more of a contiguous group of claims for the benefit of all, or wholly or partly outside of a contiguous group of claims for the benefit of all, not including the location work.

7. That the following persons were employed to perform the work and improvements described herein: Kent Dobbins and others.

8. That the work and improvements performed were: Mined out some ore for sampling the grind. Lots of manual pick & shovel work. Removed ore & hauled out in barrels for processing. Removed ore for processing in mill & run across concentrating tables. Graded the roads & filled in washed out roads.

X 9. Dated 8/14/00 Signature [Signature]

SUBSCRIBED AND SWORN TO before me, a Notary Public, this 14 day of August 2000

by Denise M. Silver Notary Public  
MY COMMISSION EXPIRES 2/17/04

For BLM Use Only  
ENTERED IN COMPUTER  
10/16/00  
20 10/16/00

This form is for the purpose of complying with the laws of the United States Department of the Interior, Bureau of Land Management and the State of Arizona pertaining to assessment work and/or a notice of intention to hold. 30 USC 28, 43 CFR 3833.2, ARS 27-208. Subject to Paperwork Reduction Act and Privacy Act statements available at the BLM AZ State Office. The form is not copyrighted. It may be reproduced without restriction.



If the claims/sites have consecutive BLM #'s and are in the same Township, Range and Section(s) they may be listed as follows:

SAMPLE 1-10      A MC 19640-49      Dkt/Pg # 1025/1-10 (or)      4N      20W      36  
 RECORDING # 9106173-82

CLAIM/SITE NAME	SERIAL NUMBER	Dkt/Pg or Recording # of ORIGINAL LOCATION NOTICEI	TWN SHP	RNG	SEC(S)
1. Tiger Bell #21	A MC 116275	DKT/Pg 673/33&34	26N	21W	19&24
2. Tiger Bell #22	A MC 116276	DKT/Pg 673/35&36	26N	21W	19&24
3. Tiger Bell #23	A MC 116277	DKT/Pg 673/37&38	26N	21W	19&24
4. Tiger Bell #24	A MC 116278	DKT/Pg 673/39&40	26N	21W	19&24
5. Tiger Bell #25	A MC 116279	DKT/Pg 673/41&42	26N	21W	19&24
6.	A MC				
7.	A MC				
8.	A MC				
9.	A MC				
10.	A MC				
11.	A MC				
12.	A MC				
13.	A MC				
14.	A MC				
15.	A MC				
16.	A MC				
17.	A MC				
18.	A MC				
19.	A MC				
20.	A MC				
21.	A MC				
22.	A MC				
23.	A MC				
24.	A MC				
25.	A MC				
26.	A MC				
27.	A MC				
28.	A MC				
29.	A MC				
30.	A MC				

**FILE WITH: BUREAU OF LAND MANAGEMENT, 222 NORTH CENTRAL AVENUE,  
 PHOENIX, AZ 85004-2203 and the respective county recorder, ON OR BEFORE  
 DECEMBER 30th (NOT THE 31st), BLM REQUIRES A \$5.00 NONREFUNDABLE  
 SERVICE CHARGE FOR EACH MINING CLAIM, MILL SITE OR TUNNEL SITE.  
 ANNUAL FILLINGS THAT ARE NOT ACCOMPANIED BY PROPER SERVICE  
 CHARGES WILL BE RETURNED WITHOUT FURTHER ACTION BY BLM.**

Return Document to:

Janet Eckman  
1837 W, CAMINO Ln  
Springfield, MO 65810  
Telephone # (417) 883-1306

For BLM Use Only

AZ-3850-1 (July 1992)

10 Claims
S. Fee
50.00 TOTAL
KC

CHECK ONE

AFFIDAVIT OF PERFORMANCE OF ANNUAL WORK

Also fill in ITEMS 1 through 9 and the reverse side of this document.

NOTICE OF INTENTION TO HOLD

I intend to hold the claim(s) /site(s) listed on the reverse side of this document for the calendar year 19\_\_\_. Also fill in ITEMS 1 through 4 and ITEM 9.

NOTICES OF INTENTION TO HOLD ARE FOR MILL SITES AND TUNNEL SITES OR FOR MINING CLAIMS WHEN ASSESSMENT WORK HAS NOT BEEN DONE, REGARDLESS OF WHETHER THE ANNUAL ASSESSMENT HAS BEEN SUSPENDED, DEFERRED, OR NOT YET ACCRUED. THE FILING OF A NOTICE OF INTENTION TO HOLD SHALL NOT RELIEVE THE OWNER OF COMPLYING WITH FEDERAL AND STATE LAWS PERTAINING TO THE PERFORMANCE OF ANNUAL ASSESSMENT WORK. NOTICES OF INTENTION TO HOLD FOR MILL SITES OR TUNNEL SITES NEED NOT BE COUNTY RECORDED. FOR MINING CLAIMS THE FORM FILED WITH BLM MUST BE IDENTICAL TO THE ONE THAT WAS OR WILL BE FILED WITH THE COUNTY.

Evidence of Annual Assessment Work or a Notice of Intention to Hold must be filed each calendar year following the calendar year in which the Claim/site was located.

ALL CLAIMS LISTED ON A SINGLE AFFIDAVIT MUST BE CONTIGUOUS.

1. State of Arizona, County of Mohave
2. I, (Name) Janet Eckman ss:
3. Reside at (Address) 5888 S. Farm Road 181  
City Springfield, County Greene, State MO, Zip 65807

being duly sworn, deposes and says that he/she is a citizen of the United States, more than eighteen years of age, that all of the facts set forth in this affidavit/notice, subject to the provisions and penalties of 18 USC 1001 pertaining to the filing of false, fictitious, or fraudulent statements with the United States, are true and correct according to the best of my knowledge, information and belief.

4. Owner's Name and Address (If not shown in items 1-3 above) CHECK HERE IF THIS IS A CHANGE OF ADDRESS

5. That I am personally acquainted with the mining claim(s). The work and improvements were made by and at the expense of the owner(s) of said claim(s). Said contiguous group of claims, listed on the reverse side of this document, are situated in the Weaver Mining District, Mohave County, Arizona

6. That between the dates starting at 12 o'clock noon on September 1, 19 99 and ending at 12 o'clock noon on September 1, ~~19~~ 2000 at least \$ 1000.00 dollars worth of work and improvements were done and performed upon said claim(s) or upon one or more of a contiguous group of claims for the benefit of all, or wholly or partly outside of a contiguous group of claims for the benefit of all, not including the location work.

7. That the following persons were employed to perform the work and improvements described herein: Kent Dobbins and others.

8. That the work and improvements performed were: Mined out some ore for sampling the grind. Lots of manual pick & shovel work. Removed ore & hauled out in barrels for processing. Removed ore for processing in mill & run across concentrating tables. Graded the roads & filled in washed out roads.

9. Dated 8-15-00, Signature Janet Eckman

SUBSCRIBED AND SWORN TO before me, a Notary Public, this 15 day of August, 2000

by Denise McGovern  
Notary Public  
MY COMMISSION EXPIRES 2/17/01

For BLM Use ONLY  
ENTERED IN COMPUTER  
for 8.22.00

VERIFIED  
8/10/00

If the claims/sites have consecutive BLM #'s and are in the same Township, Range and Section(s) they may be listed as follows:

SAMPLE 1-10      A MC 19640-49      Dkt/Pg # 1025/1-10 (or)      4N      20W      36  
 RECORDING # 9106173-82

CLAIM/SITE NAME	SERIAL NUMBER	Dkt/Pg or Recording # of ORIGINAL LOCATION NOTICEI	TWN SHP	RNG	SEC(S)
1. Silver Bell #1	A MC 117947	DKT/Pg 673/963&964	26N	21W	23, 24, 25, 26
2. Silver Bell #2	A MC 117948	DKT/Pg 673/965&966	26N	21W	23, 24, 25, 26
3. Silver Bell #3	A MC 117949	DKT/Pg 673/967&968	26N	21W	23, 24, 25, 26
4. Silver Bell #4	A MC 117950	DKT/Pg 673/969&970	26N	21W	23, 24, 25, 26
5. Silver Bell #5	A MC 117951	DKT/Pg 673/971&972	26N	21W	23, 24, 25, 26
6. Silver Bell #6	A MC 117952	DKT/Pg 673/973&974	26N	21W	23, 24, 25, 26
7. Silver Bell #7	A MC 117953	DKT/Pg 673/975&976	26N	21W	23, 24, 25, 26
8. Silver Bell #8	A MC 117954	DKT/Pg 673/977&978	26N	21W	23, 24, 25, 26
9. Tiger Bell #9	A MC 116263	DKT/Pg 673/9&10	26N	21W	24, 25
10. Tiger Bell #20	A MC 116274	DKT/Pg 673/31&32	26N	21W	24, 25
11.	A MC				
12.	A MC				
13.	A MC				
14.	A MC				
15.	A MC				
16.	A MC				
17.	A MC				
18.	A MC				
19.	A MC				
20.	A MC				
21.	A MC				
22.	A MC				
23.	A MC				
24.	A MC				
25.	A MC				
26.	A MC				
27.	A MC				
28.	A MC				
29.	A MC				
30.	A MC				

**FILE WITH: BUREAU OF LAND MANAGEMENT, 222 NORTH CENTRAL AVENUE, PHOENIX, AZ 85004-2203 and the respective county recorder, ON OR BEFORE DECEMBER 30th (NOT THE 31st), BLM REQUIRES A \$5.00 NONREFUNDABLE SERVICE CHARGE FOR EACH MINING CLAIM, MILL SITE OR TUNNEL SITE. ANNUAL FILLINGS THAT ARE NOT ACCOMPANIED BY PROPER SERVICE CHARGES WILL BE RETURNED WITHOUT FURTHER ACTION BY BLM.**

**United States Department of the Interior**  
**Bureau of Land Management**  
 BUSINESS & SUPPORT SVCS DIV  
 222 N CENTRAL AVE  
 PHOENIX, AZ 85004 -2203  
 Phone: (602) 417-9200

Receipt	
No:	172486

<b>Transaction #:</b> 185690					
<b>Date of Transaction:</b> 08/21/2000					
LINE #	QTY	COMMODITY / SUBJECT / ACTION / PRODUCT	REMARKS	UNIT PRICE	TOTAL
1	1	LOCATABLE MINERALS / MINING CLAIMS-ACCOUNTS/UNADJUDICATED / MINING CLAIM MONEY RECEIVED (455)	POL 2000(46)	- n/a -	\$230.00
<b>TOTAL:</b>					<b>\$230.00</b>

PAYMENT INFORMATION			
1	AMOUNT:	\$230.00	POSTMARKED: N/A
	TYPE:	CHECK	RECEIVED: 08/21/2000
	CHECK NO:	340	
	NAME:	STEWART, DONALD L 1837 W. CAMINO LN. SPRINGFIELD MO 65810	

REMARKS

CASE SERIAL NUMBER INFORMATION		
TRNS #	LINE #	CASES
185690	1	117907

This receipt was generated by the automated BLM Collections and Billings System and is a paper representation of a portion of the official electronic record contained therein.

MAINTENANCE FEE PAYMENT WAIVER CERTIFICATION

A small miner waiver is filed to hold the claims/sites listed below for the assessment year beginning at noon on the first September 1 following the official filing of this form with BLM.

The undersigned owner(s) of the mining claims/sites listed below hereby certify under penalty of 18 U.S.C. 1001 and 43 U.S.C. 1212 that:

I do not control, or will control, ten or fewer mining claims/sites located and maintained on Federal land in the United States of America on the August 31 that is one day before the beginning of the assessment year indicated in line one above.

I have/will performed/perform assessment work upon the claims listed below for the current assessment year as of the August 31 indicated in line one above. This work meets the requirements of the General Mining Law of 1872, as amended; the Act of August 10, 1993; and the regulations at 43 CFR 3833 and 3850. Such work will be described on our affidavit of labor. Listing a site on this form constitutes a filing of a Notice of Intention to Hold that site. I enclose a \$5.00 per site service charge (recording fee) for each site listed.

Please check this box if the following statement applies to you.

I/We relinquish my/our claims and/or sites not listed below.

The mining claims and sites for which the above waiver from payment of the maintenance fees is made are:

AMC. 117907, 116255  
117939

CLAIM NAME	BLM RECORDATION SERIAL NUMBER
1. Gold Bell #3	117909
2. Gold Bell #4	117910
3. Gold Bell #19	117925
4. Gold Bell #20	117926
5. Gold Bell #21	117927
6. Silver Bell #13	117959
7. Silver Bell #14	117960
8. Silver Bell #15	117961
9. Silver Bell #16	117962
0. Tiger Bell #4	116258

All owner(s) of the above mining claims and sites are filing for this waiver.

We understand and acknowledge that pursuant to 43 U.S.C. 1212 and 18 U.S.C. 1001, the filing of a false, fictitious, or fraudulent document with the Bureau of Land Management may result in a fine of up to \$10,000, a prison term not to exceed five years, or both.

Craig Dobbins  
(Owner's Name - Please Print)

*[Signature]*  
(Owner's Signature)

603 W. Kingsley  
(Street or P.O. Box)

Springfield, Missouri 65807  
(City) (State) (Zip Code)

(Owner's Name - Please Print)

(Owner's Signature)

(Street or P.O. Box)

PHOENIX, ARIZONA (City) (State) (Zip Code)

(Owner's Name - Please Print)

(Owner's Signature)

(Street or P.O. Box)

RECEIVED BLM, AZ STATE OFFICE (City) (State) (Zip Code)

(Owner's Name - Please Print)

ENTERED IN COMPUTER

*[Signature]*  
(Owner's Signature)

(City) (State) (Zip Code)

\_\_\_\_\_  
(Owner's Name - Please Print)

\_\_\_\_\_  
(Street or P.O. Box)

---

\_\_\_\_\_  
(Owner's Name - Please Print)

\_\_\_\_\_  
(Street or P.O. Box)

---

\_\_\_\_\_  
(Owner's Name - Please Print)

\_\_\_\_\_  
(Street or P.O. Box)

---

\_\_\_\_\_  
(Owner's Name - Please Print)

\_\_\_\_\_  
(Street or P.O. Box)

\_\_\_\_\_  
(Owner's Signature)

\_\_\_\_\_  
(City)                      (State)                      (Zip Code)

---

\_\_\_\_\_  
(Owner's Signature)

\_\_\_\_\_  
(City)                      (State)                      (Zip Code)

---

\_\_\_\_\_  
(Owner's Signature)

\_\_\_\_\_  
(City)                      (State)                      (Zip Code)

---

\_\_\_\_\_  
(Owner's Signature)

\_\_\_\_\_  
(City)                      (State)                      (Zip Code)

**INSTRUCTIONS**

1. This certification of waiver from payment of maintenance fees is made under the regulations at 43 CFR 3833 and 3850.
2. This waiver must be filed in advance of the assessment year for which a waiver is sought, but in no event be filed later than the August 31st preceding the assessment year for which the waiver is sought.
3. You must still record your affidavit of assessment work for claims listed and/or Notices of Intention to Hold for any sites listed with the BLM by each December 30th, and the local recording office under State law, as in the past.
4. A \$5.00 service charge (recording fee) is required for all sites listed, otherwise a separate notice of intent to hold must be filed by December 30.
5. This waiver must be filed in the BLM State Office where the mining claims are recorded.
6. If the claims and sites are located in more than one State, a separate waiver form must be filed in each State in which they are held. The total number of claims and sites listed on separate waiver forms cannot exceed ten.
7. All claim names and Bureau of Land Management (BLM) serial numbers must be listed for all mining claims and sites for which a waiver is sought.
8. All owners and their addresses must be listed.
9. This waiver form must be signed by all of the owners or their designated agent. If an agent is designated, a statement appointing the agent, signed by the owners, must be submitted with this certification, if a designation agent is not currently on file with the BLM State office where your claims and sites are recorded.
10. Mining claims and sites held by a husband and wife, either jointly, individually, or their children under the age of discretion, shall be counted towards the 10 claim limit. Mining claims and sites held in co-ownership, by an association of locators, by a partnership, or by a corporation shall be counted towards the 10 claim limit for claimants that have an interest in the entities.
11. Failure to pay the maintenance fee or meet the requirements for waiver from payment of the maintenance fee by any August 31st deadline for the following assessment year shall cause the mining claims and sites to be declared null and void.

**NOTICE/BURDEN HOURS STATEMENT**

The Privacy Act of 1974 and the regulation in 43 CFR 2.48(d) provide that you be furnished the following information in connection with the information required by this certification of exemption from rental fees form.

**AUTHORITY:** 30 U.S.C. 28-28k; 43 U.S.C. 1201, 1740, and 1744; 43 CFR 3833 and 3850.

**PRINCIPLE PURPOSE:** This information is to be used to verify that the owner(s) of a mining claim has complied with the Act of August 10, 1993 (107 Stat. 312), and is entitled to perform assessment work in lieu of paying the maintenance fee for the mining claims listed on this form.

**ROUTINE USE:** (1) Adjudication of the claimant(s) certification of waiver from paying the maintenance fee otherwise required by the Act of August 10, 1993 (107 Stat. 312). (2) Disclosure may be made to appropriate Federal agencies when location is made within the agency's geographic area of responsibility. (3) Information from the record and/or the record will be transferred to the appropriate Federal, State, or local agency, or a member of the public in response to a specific request for pertinent information. (4) Information may also be provided to the Department of Justice or in a proceeding before a court or adjudicative body; or to Federal, State, local or foreign agencies when needed for enforcement of civil or criminal codes or applicable regulations concerning title rights upon the public land.

**EFFECT OF NOT PROVIDING INFORMATION:** Disclosure of this information is required by the Act of August 10, 1993 (107 Stat. 312) and 43 CFR 3833 for those owner(s) wishing to take the small miners waiver allowed under 43 CFR 3833 and 3850. Failure to supply the information required in this form to support the owner(s) certification of waiver from payment of the otherwise required maintenance fees will result in the waiver being disallowed and the mining claims declared null and void by the Bureau of Land Management (BLM).

The Paperwork Reduction Act of 1980 (44 U.S.C. 3501, et seq.) requires us to tell you that:

This information is being collected to allow the BLM to determine if you qualify for a waiver from the payment of \$100 per mining claim maintenance fee established by the Act of August 10, 1993 (107 Stat. 312) and the implementing regulations at 43 CFR 3833 and 3850. A response to this request is required in accordance with the statute (107 Stat. 312) to retain your benefit.

Public reporting burden for this form is estimated to average 8 minutes per response, including time to review instructions, gathering and maintaining data, and completing and reviewing the form. Direct comments regarding this burden estimate, or any other aspect of this form, to the Department of the Interior, Bureau of Land Management, Information Collection Clearance Officer (DW-101), Denver Federal Center, Building 40, P.O. Box 25047, Denver, CO 80225-0047 and the Office of Management and Budget, Paperwork Reduction Project (1004-0114), Washington, D.C. 20503.

BLM would like you to know that you do not have to respond to this, or any other Federal agency-sponsored information collection unless it displays a currently valid OMB control number.

**FOR OFFICIAL USE ONLY**

MAINTENANCE FEE PAYMENT WAIVER CERTIFICATION

This small miner waiver is filed to hold the claims/sites listed below for the assessment year beginning at noon on the first September 1 following the official filing of this form with BLM.

The undersigned owner(s) of the mining claims/sites listed below hereby certify under penalty of 18 U.S.C. 1001 and 43 U.S.C. 1212 that:

We control, or will control, ten or fewer mining claims/sites located and maintained on Federal land in the United States of America on the August 31 that is one day before the beginning of the assessment year indicated in line one above.

We have/will performed/performance assessment work upon the claims listed below for the current assessment year as of the August 31 indicated in line one above. This work meets the requirements of the General Mining Law of 1872, as amended; the Act of August 10, 1993; and the regulations at 43 CFR 3833 and 3850. Such work will be described on our affidavit of labor. Listing a site on this form constitutes a filing of a Notice of Intention to Hold that site. I enclose a \$5.00 per site service charge (recording fee) for each site listed.

Please check this box if the following statement applies to you.

*I/We relinquish my/our claims and/or sites not listed below.*

The mining claims and sites for which the above waiver from payment of the maintenance fees is made are:

CLAIM NAME	BLM RECORDATION SERIAL NUMBER
1. Gold Bell #13	117919
2. Gold Bell #14	117920
3. Gold Bell #15	117921
4. Gold Bell #16	117922
5. Gold Bell #30	117936
6. Gold Bell #31	117937
7. Gold Bell #32	117938
8. Tinker Bell #1	117939
9. Tinker Bell #2	117940
10. Tinker Bell #3	117941

117939  
117907

All owner(s) of the above mining claims and sites are filing for this waiver.

We understand and acknowledge that pursuant to 43 U.S.C. 1212 and 18 U.S.C. 1001, the filing of a false, fictitious, or fraudulent document with the Bureau of Land Management may result in a fine of up to \$10,000, a prison term not to exceed five years, or both.

Bethany R. Wilson  
(Owner's Name - Please Print)

Bethany R. Wilson  
(Owner's Signature)

P.O. Box 1770  
(Street or P.O. Box)

Dolan Springs Arizona 86441  
(City) (State) (Zip Code)

(Owner's Name - Please Print)

(Owner's Signature)

(Street or P.O. Box)

PHOENIX, ARIZONA (City) (State) (Zip Code)

(Owner's Name - Please Print)

(Owner's Signature)

(Street or P.O. Box)

RECEIVED BLM STATE OFFICE (City) (State) (Zip Code)

(Owner's Name - Please Print)

(Owner's Signature)

(Street or P.O. Box)

ENTERED IN COMPUTER  
10/18/00 (City) (State) (Zip Code)

\_\_\_\_\_  
 (Owner's Name - Please Print)

\_\_\_\_\_  
 (Street or P.O. Box)

---

\_\_\_\_\_  
 (Owner's Name - Please Print)

\_\_\_\_\_  
 (Street or P.O. Box)

---

\_\_\_\_\_  
 (Owner's Name - Please Print)

\_\_\_\_\_  
 (Street or P.O. Box)

---

\_\_\_\_\_  
 (Owner's Name - Please Print)

\_\_\_\_\_  
 (Street or P.O. Box)

\_\_\_\_\_  
 (Owner's Signature)

\_\_\_\_\_  
 (City)                      \_\_\_\_\_  
 (State)                      \_\_\_\_\_  
 (Zip Code)

---

\_\_\_\_\_  
 (Owner's Signature)

\_\_\_\_\_  
 (City)                      \_\_\_\_\_  
 (State)                      \_\_\_\_\_  
 (Zip Code)

---

\_\_\_\_\_  
 (Owner's Signature)

\_\_\_\_\_  
 (City)                      \_\_\_\_\_  
 (State)                      \_\_\_\_\_  
 (Zip Code)

---

\_\_\_\_\_  
 (Owner's Signature)

\_\_\_\_\_  
 (City)                      \_\_\_\_\_  
 (State)                      \_\_\_\_\_  
 (Zip Code)

**INSTRUCTIONS**

1. This certification of waiver from payment of maintenance fees is made under the regulations at 43 CFR 3833 and 3850.
2. This waiver must be filed in advance of the assessment year for which a waiver is sought, but in no event be filed later than the August 31st preceding the assessment year for which the waiver is sought.
3. You must still record your affidavit of assessment work for claims listed and/or Notices of Intention to Hold for any sites listed with the BLM by each December 30th, and the local recording office under State law, as in the past.
4. A \$5.00 service charge (recording fee) is required for all sites listed, otherwise a separate notice of intent to hold must be filed by December 30.
5. This waiver must be filed in the BLM State Office where the mining claims are recorded.
6. If the claims and sites are located in more than one State, a separate waiver form must be filed in each State in which they are held. The total number of claims and sites listed on separate waiver forms cannot exceed ten.
7. All claim names and Bureau of Land Management (BLM) serial numbers must be listed for all mining claims and sites for which a waiver is sought.
8. All owners and their addresses must be listed.
9. This waiver form must be signed by all of the owners or their designated agent. If an agent is designated, a statement appointing the agent, signed by one of the owners, must be submitted with this certification, if a designated agent is not currently on file with the BLM State office where your claims and sites are recorded.
10. Mining claims and sites held by a husband and wife, either jointly or individually, or their children under the age of discretion, shall be counted towards the 10 claim limit. Mining claims and sites held in co-ownership, by an association of locators, by a partnership, or by a corporation shall be counted towards the 10 claim limit for claimants that have an interest in the entities.
11. Failure to pay the maintenance fee or meet the requirements for waiver from payment of the maintenance fee by any August 31st deadline for the following assessment year shall cause the mining claims and sites to be declared null and void.

**NOTICE/BURDEN HOURS STATEMENT**

The Privacy Act of 1974 and the regulation in 43 CFR 2.48(d) provide that you be furnished the following information in connection with the information required by this certification of exemption from rental fees form.

**AUTHORITY:** 30 U.S.C. 28-28k; 43 U.S.C. 1201, 1740, and 1744; 43 CFR 3833 and 3850.

**PRINCIPLE PURPOSE:** This information is to be used to verify that the owner(s) of a mining claim has complied with the Act of August 10, 1993 (107 Stat. 312), and is entitled to perform assessment work in lieu of paying the maintenance fee for the mining claims listed on this form.

**ROUTINE USE:** (1) Adjudication of the claimant(s) certification of waiver from paying the maintenance fee otherwise required by the Act of August 10, 1993 (107 Stat. 312). (2) Disclosure may be made to appropriate Federal agencies when location is made within the agency's geographic area of responsibility. (3) Information from the record and/or the record will be transferred to the appropriate Federal, State, or local agency, or a member of the public in response to a specific request for pertinent information. (4) Information may also be provided to the Department of Justice or in a proceeding before a court or adjudicative body; or to Federal, State, local or foreign agencies when needed for enforcement of civil or criminal codes or applicable regulations concerning title rights upon the public land.

**EFFECT OF NOT PROVIDING INFORMATION:** Disclosure of this information is required by the Act of August 10, 1993 (107 Stat. 312) and 43 CFR 3833 for those owner(s) wishing to take the small miners waiver allowed under 43 CFR 3833 and 3850. Failure to supply the information required in this form to support the owner(s) certification of waiver from payment of the otherwise required maintenance fees will result in the waiver being disallowed and the mining claims declared null and void by the Bureau of Land Management (BLM).

The Paperwork Reduction Act of 1980 (44 U.S.C. 3501, et seq.) requires us to tell you that:

This information is being collected to allow the BLM to determine if you qualify for a waiver from the payment of \$100 per mining claim maintenance fee established by the Act of August 10, 1993 (107 Stat. 312) and the implementing regulations at 43 CFR 3833 and 3850. A response to this request is required in accordance with the statute (107 Stat. 312) to retain your benefit.

Public reporting burden for this form is estimated to average 8 minutes per response, including time to review instructions, gathering and maintaining data, and completing and reviewing the form. Direct comments regarding this burden estimate, or any other aspect of this form, to the Department of the Interior, Bureau of Land Management, Information Collection Clearance Officer (DW-101) Denver Federal Center, Building 40, P.O. Box 25047, Denver, CO 80225-0047 and the Office of Management and Budget, Paperwork Reduction Project (1004-0111) Washington, D.C. 20503.

BLM would like you to know that you do not have to respond to this, or any other Federal agency-sponsored information collection unless it displays a currently valid OMB control number.

**FOR OFFICIAL USE ONLY**



MAINTENANCE FEE PAYMENT WAIVER CERTIFICATION

A small miner waiver is filed to hold the claims/sites listed below for the assessment year beginning at noon on the first September 1 following the official filing of this form with BLM.

The undersigned owner(s) of the mining claims/sites listed below hereby certify under penalty of 18 U.S.C. 1001 and 43 U.S.C. 1212 that:

I do not control, or will control, ten or fewer mining claims/sites located and maintained on Federal land in the United States of America on the August 31 which is one day before the beginning of the assessment year indicated in line one above.

I have/will performed/performance assessment work upon the claims listed below for the current assessment year as of the August 31 indicated in line one above. This work meets the requirements of the General Mining Law of 1872, as amended; the Act of August 10, 1993; and the regulations at 43 CFR 3833 and 3850. Such work will be described on our affidavit of labor. Listing a site on this form constitutes a filing of a Notice of Intention to Hold that site. I enclose a \$5.00 per site service charge (recording fee) for each site listed.

Please check this box if the following statement applies to you.

*I/We relinquish my/our claims and/or sites not listed below.*

116255, 117907  
PAGE 3 OF 4 117939  
BK 3570 PG 796 FEE#2000045577

The following mining claims and sites for which the above waiver from payment of the maintenance fees is made are:

CLAIM NAME	BLM RECORDATION SERIAL NUMBER
Gold Bell #1	117907
Gold Bell #2	117908
Gold Bell #17	117923
Gold Bell #18	117924
Silver Bell #9	117955
Silver Bell #10	117956
Silver Bell #11	117957
Silver Bell #12	117958
Tiger Bell #1	116255
Tiger Bell #8	116262

The owner(s) of the above mining claims and sites are filing for this waiver.

We understand and acknowledge that pursuant to 43 U.S.C. 1212 and 18 U.S.C. 1001, the filing of a false, fictitious, or fraudulent document with the Bureau of Land Management may result in a fine of up to \$10,000, a prison term not to exceed five years, or both.

Anna Stewart

(Owner's Name - Please Print)

(Owner's Signature)

1645 W. Walnut Lawn Apt #108

(Street or P.O. Box)

Springfield

(City)

Missouri 65807

(State)

(Zip Code)

(Owner's Name - Please Print)

(Owner's Signature)

(Street or P.O. Box)

PHOENIX, ARIZONA (City)

(State)

(Zip Code)

(Owner's Name - Please Print)

(Owner's Signature)

(Street or P.O. Box)

BLM ARIZONA STATE OFFICE

(City)

(State)

(Zip Code)

(Owner's Name - Please Print)

(Owner's Signature)

(Street or P.O. Box)

VERIFIED

ENTERED IN COMPUTER

(City)

(State)

(Zip Code)

9/22/00  
10/16/00

28

When recorded, mail to:

Name: Don Stewart

Address: 1837 W. Camino Ln

City/State/Zip Code: Springfield, MO  
65810



INDEXED  
99072694 BK 3423 PG 446  
OFFICIAL RECORDS OF MOHAVE COUNTY  
JOAN MC CALL, MOHAVE COUNTY RECORDER  
12/13/1999 03:46P PAGE 1 OF 2  
DONALD STEWART  
RECORDING FEE 10.00

Space above this line for Recorder's use

AMC 116255  
117907  
117939

### QUITCLAIM DEED

KNOW ALL MEN BY THESE PRESENTS:

That I(we), Christine Jordan,  
the undersigned, for the consideration of Ten Dollars (\$10.00), and other valuable considerations, do  
hereby release, remise, and forever quitclaim unto Anna Stewart  
3804 Eaglescliff Springfield, MO 65809,  
all right, title and interest in that certain Property situated in Mohave County,  
State of Arizona, and described as follows:

- |             |     |     |        |
|-------------|-----|-----|--------|
| Gold Bell   | #1  | AMC | 117907 |
| Gold Bell   | #2  | AMC | 117908 |
| Gold Bell   | #17 | AMC | 117923 |
| Gold Bell   | #18 | AMC | 117924 |
| Silver Bell | #9  | AMC | 117955 |
| Silver Bell | #10 | AMC | 117956 |
| Silver Bell | #11 | AMC | 117957 |
| Silver Bell | #12 | AMC | 117958 |
| Tiger Bell  | #1  | AMC | 116255 |
| Tiger Bell  | #8  | AMC | 116262 |

RECEIVED  
BUREAU OF  
LAND MANAGEMENT  
ARIZONA  
STATE OFFICE  
PHOENIX, ARIZONA  
MAR 15 9 42 AM '00

IN WITNESS WHEREOF, I(we) have hereunto set my(our) hand(s) and seal this x 4 day of  
November 19x 99.

Christine K. Jordan  
Signature of Releasor

\_\_\_\_\_  
Signature of Releasor

\_\_\_\_\_  
Signature of Witness (if required by State Laws)

\_\_\_\_\_  
Signature of Witness (if required by State Laws)

\_\_\_\_\_  
Print Name of Releasor

\_\_\_\_\_  
Print Name of Releasor

\_\_\_\_\_  
Print Name of Witness (if required by State Laws)

\_\_\_\_\_  
Print Name of Witness (if required by State Laws)

ENTERED IN COMPUTER  
3/15/2000

DM 3/16/2000

**ACKNOWLEDGMENT**  
(States Other Than California)

State of Missouri )

County of Greene )

ss.

On this 4th day of November, 19 99, before me, the undersigned Notary Public, personally appeared Christine K. Jordan

known to me to be the individual(s) who executed the foregoing instrument and acknowledged the same to be his(her)(their) free act and deed.


My Commission Expires: 2/17/01

Denise Silvey  
Notary Public

If acknowledged in State of Florida, complete section below:  
(Check One)  Personally Known (or)  Produced Identification

Seal

If applicable, Type of Identification Produced: \_\_\_\_\_



DENISE M. SILVEY Notary Public  
Christian County State of Missouri  
My Commission Expires Feb. 17, 2001

**ACKNOWLEDGMENT**  
(State Of California)

State of California )

County of \_\_\_\_\_ )

ss.

On this \_\_\_\_\_ day of \_\_\_\_\_, 19 \_\_\_\_\_, before me, \_\_\_\_\_, the undersigned Notary Public, personally appeared, \_\_\_\_\_

personally known to me (or proved to me on the basis of satisfactory evidence) to be the person(s) whose name(s) is(are) subscribed to the attached instrument and acknowledged to me that he(he)(she)(they) executed the same in his(her)(their) authorized capacity(ies), and that by his(her)(their) signature(s) on the instrument, the person(s) or the entity upon behalf of which the person(s) acted, executed the instrument.

WITNESS my hand and official seal.

\_\_\_\_\_  
Notary Public

Seal

**United States Department of the Interior**  
**Bureau of Land Management**  
 BUSINESS & SUPPORT SVCS DIV  
 222 N CENTRAL AVE  
 PHOENIX, AZ 85004 -2203  
 Phone: (602) 417-9200

Receipt	
No.:	47690

<b>Transaction #:</b> 53806					
<b>Date of Transaction:</b> 12/21/1999					
<b>Commodity:</b> LOCATABLE MINERALS <b>Subject:</b> MINING CLAIMS					
<b>CUSTOMER:</b>		DON STEWART 1837 W CAMINO LANE SPRINGFIELD, MO 65810			
LINE #	QTY	ACTION / PRODUCT	REMARKS	UNIT PRICE	TOTAL
1	15	PROOF OF LABOR/ASSESSMENT \$5 (1930)		\$5.00	\$75.00
<b>TOTAL:</b>					<b>\$75.00</b>

PAYMENT INFORMATION			
1	<b>AMOUNT:</b>	\$75.00	<b>POSTMARKED:</b> N/A
	<b>TYPE:</b>	CHECK	<b>RECEIVED:</b> 12/21/1999
	<b>CHECK NO.:</b>	5886	
	<b>NAME:</b>	STEWART, DON 1837 W CAMINO LANE SPRINGFIELD MO 65810	

REMARKS
<i>Refund \$25.00. Charu Nade 3/15/2000</i>

CASE SERIAL NUMBER INFORMATION		
TRNS #	LINE #	CASES
53806	1	AMC116275 , AMC116276 , AMC116277 , AMC116278 , AMC116279 , 117907 , 117908 , 117923 , 117924 , 117955 , 117956 , 117957 , 117958 , 116255 , 116262

This receipt was generated by the automated BLM Collections and Billings System and is a paper representation of a portion of the official electronic record contained therein.



Return Document to:

For BLM Use Only

AZ-3850-1 (July 1992)

William J. Chirgwin  
P.O. Box 474  
Dolan Springs, AZ 86441  
Telephone # ( )

705.00 = 35.00  
USM



**AFFIDAVIT OF PERFORMANCE OF ANNUAL WORK.**

Also fill in ITEMS 1 through 9 and the reverse side of this document.



**NOTICE OF INTENTION TO HOLD**

I intend to hold the claims(s)/site(s) listed on the reverse side of this document for the calendar year 19\_\_\_\_.  
Also fill in ITEMS 1 through 4 and ITEM 9.

NOTICES OF INTENTION TO HOLD ARE FOR MILLSITES AND TUNNEL SITES OR FOR MINING CLAIMS WHEN ASSESSMENT WORK HAS NOT BEEN DONE, REGARDLESS OF WHETHER THE ANNUAL ASSESSMENT HAS BEEN SUSPENDED, DEFERRED, OR NOT YET ACCRUED. THE FILING OF A NOTICE OF INTENTION TO HOLD SHALL NOT RELIEVE THE OWNER OF COMPLYING WITH FEDERAL AND STATE LAWS PERTAINING TO THE PERFORMANCE OF ANNUAL ASSESSMENT WORK. NOTICES OF INTENTION TO HOLD FOR MILL SITES OR TUNNEL SITES NEED NOT BE COUNTY RECORDED. FOR MINING CLAIMS THE FORM FILED WITH THE BLM MUST BE IDENTICAL TO THE ONE THAT WAS OR WILL BE FILED WITH THE COUNTY.

Evidence of Annual Assessment Work or a Notice of Intention to Hold must be filed each calendar year following the calendar year in which the claim/site was located.

**ALL CLAIMS LISTED ON A SINGLE AFFIDAVIT MUST BE CONTIGUOUS.**

1. State of Arizona, County of Mohave ss:  
2. I, (Name) William J. Chirgwin  
3. Reside at (Address) P.O. Box 474  
Dolan Springs, County Mohave, State AZ, Zip 86441

being duly sworn, deposes and says that he/she is a citizen of the United States, more than eighteen years of age, that all of the facts set forth in this affidavit/notice, subject to the provisions and penalties of 18 USC 1001 pertaining to the filing of false, fictitious, or fraudulent statements with the United States, are true and correct according to the best of my knowledge, information and belief.

4. Owner's Name and Address (If not shown in items 1-3 above) CHECK HERE IF THIS IS A CHANGE OF ADDRESS

5. That I am personally acquainted with the mining claims(s). The work and improvements were made by and at the expense of the owner(s) of said claim(s). Said contiguous group of claims, listed on the reverse side of this document, are situated in the Weaver Mining District, Mohave County, Arizona.

6. That between the dates starting at 12 o'clock noon on September 1, 19<sup>2000</sup> And ending at 12 o'clock noon on September 1, 19<sup>2001</sup> at least \$ 700.00 Dollars worth of work and improvements were done and performed upon said claim(s) or upon one or more of a contiguous group of claims for the benefit of all, or wholly or partly outside of a contiguous group of claims for the benefit of all, not including the location work.


7. That the following persons were employed to perform the work and improvements described herein: Keat Dobbins, Don Stewart, Bill Chirgwin, and others.

8. That the work and improvements performed were: Grading existing roads and repairing the rain-washed areas. Removal of ore by hand, pick, and shovel from claims for processing on specific gravity tables. Exploratory work.

9. Dated: Aug. 3, 2001, Signature: William J. Chirgwin  
SUBSCRIBED AND SWORN TO before me, a Notary Public, this 1300 day of AUGUST, 2001  
by Jeanne Kay Greenfield  
Notary Public Jeanne Kay Greenfield  
MY COMMISSION EXPIRES May 31, 2002

ENTERED IN COMPUTER

*MHyde*



If the claims/sites have consecutive BLM#s and are in the same Township, Range and Section(s), they may be listed as follows:

SAMPLE 1 - 10      A MC 19640 - 49      DKT/Pg 1025/1-10      4N    20W    36  
RECORDING #9106173-82.

CLAIM/SITE NAME	SERIAL NUMBER	Dkt/Pg or Recording # Of ORIGINAL LOCATION NOTICE	TWN SHP	RNG	SEC(S)
1. Tiger Bell #10	AMC 116264	DKT/Pg 673/11&12	26N	21W	24&25
2. Tiger Bell #11	AMC 116265	DKT/Pg 673/13&14	26N	21W	24&25
3. Tiger Bell #12	AMC 116266	DKT/Pg 673/15&16	26N	21W	24&25
4. Tiger Bell #13	AMC 116267	DKT/Pg 673/17&18	26N	21W	24&25
5. Tiger Bell #14	AMC 116268	DKT/Pg 673/19&20	26N	21W	24&25
6. Blue Bell #10	AMC 116244	DKT/Pg 672/971&972	26N	20&21W	30
7. Blue Bell #11	AMC 116245	DKT/Pg 672/973&974	26N	20&21W	30
8.	AMC				
9.	AMC				
10.	AMC				
11.	AMC				
12.	AMC				
13.	AMC				
14.	AMC				
15.	AMC				
16.	AMC				
17.	AMC				
18.	AMC				
19.	AMC				
20.	AMC				
21.	AMC				
22.	AMC				
23.	AMC				
24.	AMC				
25.	AMC				
26.	AMC				
27.	AMC				
28.	AMC				
29.	AMC				
30.	AMC				

**FILE WITH: BUREAU OF LAND MANAGEMENT, 222 NORTH CENTRAL AVENUE, PHOENIX, ARIZONA 85004-2203 and the respective county recorder, ON OR BEFORE DECEMBER 30th (NOT THE 31st). BLM requires a \$5.00 nonrefundable service charge for each mining claim, mill site or tunnel site.**

This form is for the purpose of complying with the laws of the United States Department of the Interior, Bureau of Land Management and the State of Arizona pertaining to assessment work and/or notice of intention to hold. 30 USC 28, 43 CFR 3833.2, ARS 27-208. Subject to Paperwork Reduction Act and Privacy Act statements available at the BLM AZ State Office. This form is not copyrighted. It may be reproduced without restriction.

**For BLM Use Only**

RECEIVED  
BLM AZ STATE OFFICE  
2001 AUG -6 P 2 05  
PHOENIX, ARIZONA

Return Document to:

For BLM Use Only

AZ-3850-1 (July 1992)

Tasha Inmon

2807 N. Farm Road 81

Willard, MO 65781

5 @ 5.00 = 25.00  
ASM

Telephone # ( )



**AFFIDAVIT OF PERFORMANCE OF ANNUAL WORK.**

Also fill in ITEMS 1 through 9 and the reverse side of this document.



**NOTICE OF INTENTION TO HOLD**

I intend to hold the claims(s)/site(s) listed on the reverse side of this document for the calendar year 19\_\_.  
Also fill in ITEMS 1 through 4 and ITEM 9.

NOTICES OF INTENTION TO HOLD ARE FOR MILLSITES AND TUNNEL SITES OR FOR MINING CLAIMS WHEN ASSESSMENT WORK HAS NOT BEEN DONE, REGARDLESS OF WHETHER THE ANNUAL ASSESSMENT HAS BEEN SUSPENDED, DEFERRED, OR NOT YET ACCRUED. THE FILING OF A NOTICE OF INTENTION TO HOLD SHALL NOT RELIEVE THE OWNER OF COMPLYING WITH FEDERAL AND STATE LAWS PERTAINING TO THE PERFORMANCE OF ANNUAL ASSESSMENT WORK. NOTICES OF INTENTION TO HOLD FOR MILL SITES OR TUNNEL SITES NEED NOT BE COUNTY RECORDED. FOR MINING CLAIMS THE FORM FILED WITH THE BLM MUST BE IDENTICAL TO THE ONE THAT WAS OR WILL BE FILED WITH THE COUNTY.

Evidence of Annual Assessment Work or a Notice of Intention to Hold must be filed each calendar year following the calendar year in which the claim/site was located.

**ALL CLAIMS LISTED ON A SINGLE AFFIDAVIT MUST BE CONTIGUOUS.**

1. State of Arizona, County of Mohave ss:
2. I, (Name) Tasha Inmon
3. Reside at (Address) 2807 N. Farm Road 81  
City Willard, County \_\_\_\_\_, State MO, Zip 65781

being duly sworn, deposes and says that he/she is a citizen of the United States, more than eighteen years of age, that all of the facts set forth in this affidavit/notice, subject to the provisions and penalties of 18 USC 1001 pertaining to the filing of false, fictitious, or fraudulent statements with the United States, are true and correct according to the best of my knowledge, information and belief.

4. Owner's Name and Address (If not shown in items 1-3 above) CHECK HERE IF THIS IS A CHANGE OF ADDRESS

5. That I am personally acquainted with the mining claims(s). The work and improvements were made by and at the expense of the owner(s) of said claim(s). Said contiguous group of claims, listed on the reverse side of this document, are situated in the Weaver Mining District, Mohave County, Arizona.

6. That between the dates starting at 12 o'clock noon on September 1, ~~19~~<sup>2000</sup> And ending at 12 o'clock noon on September 1, ~~19~~<sup>2001</sup> at least \$ 500.00 Dollars worth of work and improvements were done and performed upon said claim(s) or upon one or more of a contiguous group of claims for the benefit of all, or wholly or partly outside of a contiguous group of claims for the benefit of all, not including the location work.

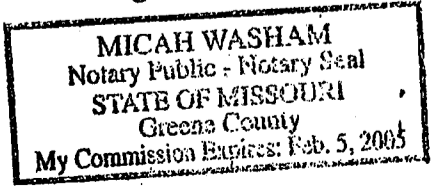
7. That the following persons were employed to perform the work and improvements described herein: Kent Dobbins, Don Stewart, Bill Chirgwin, and others.

8. That the work and improvements performed were: Grading existing roads and repairing the rain-washed areas. Removal of ore by hand, pick, and shovel from claims for processing on specific gravity tables. Exploratory work.

9. Dated: 7-27-01, Signature: Tasha Inmon

SUBSCRIBED AND SWORN TO before me, a Notary Public, this 27th day of July, 2001

by Micah Washam  
Notary Public  
MY COMMISSION EXPIRES February 5, 2005



ENTERED IN COUNTY RECORDS

Notary de



If the claims/sites have consecutive BLM#s and are in the same Township, Range and Section(s), they may be listed as follows:

SAMPLE 1 - 10      A MC 19640 - 49      DKT/Pg 1025/1-10      4N    20W    36  
RECORDING #9106173-82.

CLAIM/SITE NAME	SERIAL NUMBER	Dkt/Pg or Recording # Of ORIGINAL LOCATION NOTICE	TWN SHP	RNG	SEC(S)
1. Tiger Bell #2	AMC 116256	DKT/Pg 672/995&996	26N	20&21W	25
2. Tiger Bell #3	AMC 116257	DKT/Pg 672/997&998	26N	20&21W	25
3. Tiger Bell #5	AMC 116259	DKT/Pg 673/1&2	26N	20&21W	25
4. Tiger Bell #6	AMC 116260	DKT/Pg 673/3&4	26N	20&21W	25
5. Tiger Bell #7	AMC 116261	DKT/Pg 673/5&6	26N	20&21W	25
6.	AMC				
7.	AMC				
8.	AMC				
9.	AMC				
10.	AMC				
11.	AMC				
12.	AMC				
13.	AMC				
14.	AMC				
15.	AMC				
16.	AMC				
17.	AMC				
18.	AMC				
19.	AMC				
20.	AMC				
21.	AMC				
22.	AMC				
23.	AMC				
24.	AMC				
25.	AMC				
26.	AMC				
27.	AMC				
28.	AMC				
29.	AMC				
30.	AMC				

**FILE WITH: BUREAU OF LAND MANAGEMENT, 222 NORTH CENTRAL AVENUE, PHOENIX, ARIZONA 85004-2203 and the respective county recorder, ON OR BEFORE DECEMBER 30th (NOT THE 31st). BLM requires a \$5.00 nonrefundable service charge for each mining claim, mill site or tunnel site.**

This form is for the purpose of complying with the laws of the United States Department of the Interior, Bureau of Land Management and the State of Arizona pertaining to assessment work and/or notice of intention to hold. 30 USC 28, 43 CFR 3833.2, ARS 27-208. Subject to Paperwork Reduction Act and Privacy Act statements available at the BLM AZ State Office. This form is not copyrighted. It may be reproduced without restriction.

**For BLM Use Only**

PHOENIX, ARIZONA  
2001 AUG -6 P 2:05  
RECEIVED B.L.M. AZ STATE OFFICE

Return Document to:

For BLM Use Only

AZ-3850-1 (July 1992)

Craig Dobbins  
603 W. Kingsley  
Springfield, MO 65807  
Telephone # ( )

10 @ 5.00 50.00  
AZM



**AFFIDAVIT OF PERFORMANCE OF ANNUAL WORK.**

Also fill in ITEMS 1 through 9 and the reverse side of this document.



**NOTICE OF INTENTION TO HOLD**

I intend to hold the claims(s)/site(s) listed on the reverse side of this document for the calendar year 19\_\_.  
Also fill in ITEMS 1 through 4 and ITEM 9.

NOTICES OF INTENTION TO HOLD ARE FOR MILLSITES AND TUNNEL SITES OR FOR MINING CLAIMS WHEN ASSESSMENT WORK HAS NOT BEEN DONE, REGARDLESS OF WHETHER THE ANNUAL ASSESSMENT HAS BEEN SUSPENDED, DEFERRED, OR NOT YET ACCRUED. THE FILING OF A NOTICE OF INTENTION TO HOLD SHALL NOT RELIEVE THE OWNER OF COMPLYING WITH FEDERAL AND STATE LAWS PERTAINING TO THE PERFORMANCE OF ANNUAL ASSESSMENT WORK. NOTICES OF INTENTION TO HOLD FOR MILL SITES OR TUNNEL SITES NEED NOT BE COUNTY RECORDED. FOR MINING CLAIMS THE FORM FILED WITH THE BLM MUST BE IDENTICAL TO THE ONE THAT WAS OR WILL BE FILED WITH THE COUNTY.

Evidence of Annual Assessment Work or a Notice of Intention to Hold must be filed each calendar year following the calendar year in which the claim/site was located.

**ALL CLAIMS LISTED ON A SINGLE AFFIDAVIT MUST BE CONTIGUOUS.**

1. State of Arizona, County of Mohave ss:  
2. I, (Name) Craig Dobbins  
3. Reside at (Address) 603 W. Kingsley  
Springfield, County \_\_\_\_\_, State MO, Zip 65807

being duly sworn, deposes and says that he/she is a citizen of the United States, more than eighteen years of age, that all of the facts set forth in this affidavit/notice, subject to the provisions and penalties of 18 USC 1001 pertaining to the filing of false, fictitious, or fraudulent statements with the United States, are true and correct according to the best of my knowledge, information and belief.

4. Owner's Name and Address (If not shown in items 1-3 above) CHECK HERE IF THIS IS A CHANGE OF ADDRESS

5. That I am personally acquainted with the mining claims(s). The work and improvements were made by and at the expense of the owner(s) of said claim(s). Said contiguous group of claims, listed on the reverse side of this document, are situated in the Weaver Mining District, Mohave County, Arizona.

6. That between the dates starting at 12 o'clock noon on September 1, ~~19~~<sup>2000</sup> And ending at 12 o'clock noon on September 1, ~~19~~<sup>2001</sup> at least \$ 1000.00 Dollars worth of work and improvements were done and performed upon said claim(s) or upon one or more of a contiguous group of claims for the benefit of all, or wholly or partly outside of a contiguous group of claims for the benefit of all, not including the location work.

7. That the following persons were employed to perform the work and improvements described herein: Kent Dobbins, Don Stewart, Bill Chirgwin, and others.

8. That the work and improvements performed were: Grading existing roads and repairing the rain-washed areas. Removal of ore by hand, pick, and shovel from claims for processing on specific gravity tables. Exploratory work.

9. Dated: 7-27-01, Signature: [Signature]

SUBSCRIBED AND SWORN TO before me, a Notary Public, this 27th day of July, 2001

by Notary Public Micah Washam  
MY COMMISSION EXPIRES February 5, 2005

MICAH WASHAM  
Notary Public - Notary Seal  
STATE OF MISSOURI  
Greene County  
My Commission Expires: Feb. 5, 2005

ENTERED IN COMPUTER

Mlyde

If the claims/sites have consecutive BLM#s and are in the same Township, Range and Section(s), they may be listed as follows:

SAMPLE 1 - 10      A MC 19640 - 49      DKT/Pg 1025/1-10      4N    20W    36  
 RECORDING #9106173-82.

CLAIM/SITE NAME	SERIAL NUMBER	Dkt/Pg or Recording # Of ORIGINAL LOCATION NOTICE	TWN SHP	RNG	SEC(S)
1. Gold Bell #3	AMC 117909	DKT/Pg 674/6&7	25&26N	20&21W	26&35
2. Gold Bell #4	AMC 117910	DKT/Pg 674/8&9	25&26N	20&21W	26&35
3. Gold Bell #19	AMC 117925	DKT/Pg 674/38&39	25&26N	20&21W	26&35
4. Gold Bell #20	AMC 117926	DKT/Pg 674/40&41	25&26N	20&21W	26&35
5. Gold Bell #21	AMC 117927	DKT/Pg 674/42&43	25&26N	20&21W	26&35
6. Silver Bell #13	AMC 117959	DKT/Pg 673/987&988	26N	21W	25&26
7. Silver Bell #14	AMC 117960	DKT/Pg 673/989&990	26N	21W	25&26
8. Silver Bell #15	AMC 117961	DKT/Pg 673/991&992	26N	21W	25&26
9. Silver Bell #16	AMC 117962	DKT/Pg 673/993&994	26N	21W	25&26
10. Tiger Bell #4	AMC 116258	DKT/Pg 672/999&1000	26N	21W	25
11.	AMC				
12.	AMC				
13.	AMC				
14.	AMC				
15.	AMC				
16.	AMC				
17.	AMC				
18.	AMC				
19.	AMC				
20.	AMC				
21.	AMC				
22.	AMC				
23.	AMC				
24.	AMC				
25.	AMC				
26.	AMC				
27.	AMC				
28.	AMC				
29.	AMC				
30.	AMC				

**FILE WITH: BUREAU OF LAND MANAGEMENT, 222 NORTH CENTRAL AVENUE, PHOENIX, ARIZONA 85004-2203 and the respective county recorder, ON OR BEFORE DECEMBER 30th (NOT THE 31st). BLM requires a \$5.00 nonrefundable service charge for each mining claim, mill site or tunnel site.**

This form is for the purpose of complying with the laws of the United States Department of the Interior, Bureau of Land Management and the State of Arizona pertaining to assessment work and/or notice of intention to hold. 30 USC 28, 43 CFR 3833.2, ARS 27-208. Subject to Paperwork Reduction Act and Privacy Act statements available at the BLM AZ State Office. This form is not copyrighted. It may be reproduced without restriction.

**For BLM Use Only**

PHOENIX, ARIZONA  
 2001 AUG - 6 P 2:05  
 RECEIVED B.L.M. AZ STATE OFFICE

Return Document to:

For BLM Use Only

AZ-3850-1 (July 1992)

Bethany R. Wilson  
P.O. Box 1770  
Dolan Springs, AZ 86441

10 @ 5.00 = 50.00  
Asm.

Telephone # ( )



**AFFIDAVIT OF PERFORMANCE OF ANNUAL WORK.**

Also fill in ITEMS 1 through 9 and the reverse side of this document.



**NOTICE OF INTENTION TO HOLD**

I intend to hold the claims(s)/site(s) listed on the reverse side of this document for the calendar year 19\_\_.  
Also fill in ITEMS 1 through 4 and ITEM 9.

NOTICES OF INTENTION TO HOLD ARE FOR MILLSITES AND TUNNEL SITES OR FOR MINING CLAIMS WHEN ASSESSMENT WORK HAS NOT BEEN DONE, REGARDLESS OF WHETHER THE ANNUAL ASSESSMENT HAS BEEN SUSPENDED, DEFERRED, OR NOT YET ACCRUED. THE FILING OF A NOTICE OF INTENTION TO HOLD SHALL NOT RELIEVE THE OWNER OF COMPLYING WITH FEDERAL AND STATE LAWS PERTAINING TO THE PERFORMANCE OF ANNUAL ASSESSMENT WORK. NOTICES OF INTENTION TO HOLD FOR MILL SITES OR TUNNEL SITES NEED NOT BE COUNTY RECORDED. FOR MINING CLAIMS THE FORM FILED WITH THE BLM MUST BE IDENTICAL TO THE ONE THAT WAS OR WILL BE FILED WITH THE COUNTY.

Evidence of Annual Assessment Work or a Notice of Intention to Hold must be filed each calendar year following the calendar year in which the claim/site was located.

ALL CLAIMS LISTED ON A SINGLE AFFIDAVIT MUST BE CONTIGUOUS.

1. State of Arizona, County of Mohave ss:  
2. I, (Name) Bethany R. Wilson  
3. Reside at (Address) P.O. Box 1770  
Dolan Springs, County Mohave, State AZ, Zip 86441

being duly sworn, deposes and says that he/she is a citizen of the United States, more than eighteen years of age, that all of the facts set forth in this affidavit/notice, subject to the provisions and penalties of 18 USC 1001 pertaining to the filing of false, fictitious, or fraudulent statements with the United States, are true and correct according to the best of my knowledge, information and belief.

4. Owner's Name and Address (If not shown in items 1-3 above) CHECK HERE IF THIS IS A CHANGE OF ADDRESS


5. That I am personally acquainted with the mining claims(s). The work and improvements were made by and at the expense of the owner(s) of said claim(s). Said contiguous group of claims, listed on the reverse side of this document, are situated in the Weaver Mining District, Mohave County, Arizona.

6. That between the dates starting at 12 o'clock noon on September 1, <sup>2000</sup> ~~19~~ And ending at 12 o'clock noon on September 1, ~~19~~ 2001 at least \$ 1000.00 Dollars worth of work and improvements were done and performed upon said claim(s) or upon one or more of a contiguous group of claims for the benefit of all, or wholly or partly outside of a contiguous group of claims for the benefit of all, not including the location work.

7. That the following persons were employed to perform the work and improvements described herein: Kent Dobbins, Don Stewart, Bill Chirgwin, and others.

8. That the work and improvements performed were: Grading existing roads and repairing the rain-washed areas. Removal of ore by hand, pick, and shovel from claims for processing on specific gravity tables. Exploratory work.

9. Dated: July 30, 2001, Signature: Bethany R. Wilson  
SUBSCRIBED AND SWORN TO before me, a Notary Public, this 30 day of July, 192001  
by Bethany R. Wilson  
Notary Public Anissa Hyser  
MY COMMISSION EXPIRES 12/17/2004



ENTERED IN COMPUTER  
*MHyde*

If the claims/sites have consecutive BLM#s and are in the same Township, Range and Section(s), they may be listed as follows:

SAMPLE 1 - 10      A MC 19640 - 49      DKT/Pg 1025/1-10      4N    20W    36  
RECORDING #9106173-82.

CLAIM/SITE NAME	SERIAL NUMBER	Dkt/Pg or Recording # Of ORIGINAL LOCATION NOTICE	TWN SHP	RNG	SEC(S)
1. Gold Bell #13	AMC 117919	DKT/Pg 674/26&27	25&26N	20&21W	6&31
2. Gold Bell #14	AMC 117920	DKT/Pg 674/28&29	25&26N	20&21W	6&31
3. Gold Bell #15	AMC 117921	DKT/Pg 674/30&31	25&26N	20&21W	6&31
4. Gold Bell #16	AMC 117922	DKT/Pg 674/32&33	25&26N	20&21W	6&31
5. Gold Bell #30	AMC 117936	DKT/Pg 674/60&61	25&26N	20&21W	6&31
6. Gold Bell #31	AMC 117937	DKT/Pg 674/62&63	25&26N	20&21W	6&31
7. Gold Bell #32	AMC 117938	DKT/Pg 674/64&65	25&26N	20&21W	6&31
8. Tinker Bell #1	AMC 117939	DKT/Pg 673/815&816	26N	20W	31
9. Tinker Bell #2	AMC 117940	DKT/Pg 673/817&818	26N	20W	31
10. Tinker Bell #3	AMC 117941	DKT/Pg 673/819&820	26N	20W	31
11.	AMC				
12.	AMC				
13.	AMC				
14.	AMC				
15.	AMC				
16.	AMC				
17.	AMC				
18.	AMC				
19.	AMC				
20.	AMC				
21.	AMC				
22.	AMC				
23.	AMC				
24.	AMC				
25.	AMC				
26.	AMC				
27.	AMC				
28.	AMC				
29.	AMC				
30.	AMC				

**FILE WITH: BUREAU OF LAND MANAGEMENT, 222 NORTH CENTRAL AVENUE, PHOENIX, ARIZONA 85004-2203 and the respective county recorder, ON OR BEFORE DECEMBER 30th (NOT THE 31st). BLM requires a \$5.00 nonrefundable service charge for each mining claim, mill site or tunnel site.**

This form is for the purpose of complying with the laws of the United States Department of the Interior, Bureau of Land Management and the State of Arizona pertaining to assessment work and/or notice of intention to hold. 30 USC 28, 43 CFR 3833.2, ARS 27-208. Subject to Paperwork Reduction Act and Privacy Act statements available at the BLM AZ State Office. This form is not copyrighted. It may be reproduced without restriction.

**For BLM Use Only**

PHOENIX, ARIZONA  
2001 AUG - 6 P 2:04  
RECEIVED  
BLM AZ STATE OFFICE

Return Document to:

For BLM Use Only

AZ-3850-1 (July 1992)

Brendan Galyean  
288 Eagle Rock Rd.  
Branson, MO 65616

9e 5.00 = 45.00  
ASM

Telephone # ( )

**AFFIDAVIT OF PERFORMANCE OF ANNUAL WORK.**

Also fill in ITEMS 1 through 9 and the reverse side of this document.

**NOTICE OF INTENTION TO HOLD**

I intend to hold the claims(s)/site(s) listed on the reverse side of this document for the calendar year 19\_\_.  
Also fill in ITEMS 1 through 4 and ITEM 9.

NOTICES OF INTENTION TO HOLD ARE FOR MILLSITES AND TUNNEL SITES OR FOR MINING CLAIMS WHEN ASSESSMENT WORK HAS NOT BEEN DONE, REGARDLESS OF WHETHER THE ANNUAL ASSESSMENT HAS BEEN SUSPENDED, DEFERRED, OR NOT YET ACCRUED. THE FILING OF A NOTICE OF INTENTION TO HOLD SHALL NOT RELIEVE THE OWNER OF COMPLYING WITH FEDERAL AND STATE LAWS PERTAINING TO THE PERFORMANCE OF ANNUAL ASSESSMENT WORK. NOTICES OF INTENTION TO HOLD FOR MILL SITES OR TUNNEL SITES NEED NOT BE COUNTY RECORDED. FOR MINING CLAIMS THE FORM FILED WITH THE BLM MUST BE IDENTICAL TO THE ONE THAT WAS OR WILL BE FILED WITH THE COUNTY.

Evidence of Annual Assessment Work or a Notice of Intention to Hold must be filed each calendar year following the calendar year in which the claim/site was located.

**ALL CLAIMS LISTED ON A SINGLE AFFIDAVIT MUST BE CONTIGUOUS.**

1. State of Arizona, County of Mohave ss:
2. I, (Name) Brendan Galyean
3. Reside at (Address) 288 Eagle Rock Rd.  
City Branson, County \_\_\_\_\_, State MO, Zip 65616

being duly sworn, deposes and says that he/she is a citizen of the United States, more than eighteen years of age, that all of the facts set forth in this affidavit/notice, subject to the provisions and penalties of 18 USC 1001 pertaining to the filing of false, fictitious, or fraudulent statements with the United States, are true and correct according to the best of my knowledge, information and belief.

4. Owner's Name and Address (If not shown in items 1-3 above) CHECK HERE IF THIS IS A CHANGE OF ADDRESS

5. That I am personally acquainted with the mining claims(s). The work and improvements were made by and at the expense of the owner(s) of said claim(s). Said contiguous group of claims, listed on the reverse side of this document, are situated in the Weaver Mining District, Mohave County, Arizona.

6. That between the dates starting at 12 o'clock noon on September 1, ~~19~~<sup>2000</sup> And ending at 12 o'clock noon on September 1, ~~19~~<sup>2001</sup> at least \$ 900.00 Dollars worth of work and improvements were done and performed upon said claim(s) or upon one or more of a contiguous group of claims for the benefit of all, or wholly or partly outside of a contiguous group of claims for the benefit of all, not including the location work.

7. That the following persons were employed to perform the work and improvements described herein: Kent Dobbins, Don Stewart, Bill Chirgwin, and others.

8. That the work and improvements performed were: Grading existing roads and repairing the rain-washed areas. Removal of ore by hand, pick, and shovel from claims for processing on specific gravity tables. Exploratory work.

9. Dated: 7-26-01, Signature: Brendan Galyean  
SUBSCRIBED AND SWORN TO before me, a Notary Public, this 26<sup>th</sup> day of July, 2001  
by Brendan Galyean  
Notary Public Bonnie Baacs  
MY COMMISSION EXPIRES 10-20-04

ENTERED IN COMPUTER

*MHyde*

BONNIE BAACS  
Notary Public - Notary Seal  
STATE OF MISSOURI  
TANEY COUNTY  
MY COMMISSION EXP. OCT. 2, 2004

If the claims/sites have consecutive BLM#s and are in the same Township, Range and Section(s), they may be listed as follows:

SAMPLE 1 - 10      A MC 19640 - 49      DKT/Pg 1025/1-10      4N    20W    36  
 RECORDING #9106173-82.

CLAIM/SITE NAME	SERIAL NUMBER	Dkt/Pg or Recording # Of ORIGINAL LOCATION NOTICE	TWN SHP	RNG	SEC(S)
1. Blue Bell #3	AMC 116237	DKT/Pg 672/957&958	26N	20W	30
2. Blue Bell #4	AMC 116238	DKT/Pg 672/959&960	26N	20W	30
3. Blue Bell #5	AMC 116239	DKT/Pg 672/961&962	26N	20W	30
4. Blue Bell #6	AMC 116240	DKT/Pg 672/963&964	26N	20W	30
5. Blue Bell #7	AMC 116241	DKT/Pg 672/965&966	26N	20W	30
6. Blue Bell #8	AMC 116242	DKT/Pg 672/967&968	26N	20W	30
7. Jumpin Jack #8	AMC 107674	DKT/Pg 644/106&107	26N	20&21W	30
8. Jumpin Jack #9	AMC 107675	DKT/Pg 644/108&109	26N	20&21W	30
9. Jumpin Jack #10	AMC 107676	DKT/Pg 644/110&111	26N	20&21W	30
10.	AMC				
11.	AMC				
12.	AMC				
13.	AMC				
14.	AMC				
15.	AMC				
16.	AMC				
17.	AMC				
18.	AMC				
19.	AMC				
20.	AMC				
21.	AMC				
22.	AMC				
23.	AMC				
24.	AMC				
25.	AMC				
26.	AMC				
27.	AMC				
28.	AMC				
29.	AMC				
30.	AMC				

**FILE WITH: BUREAU OF LAND MANAGEMENT, 222 NORTH CENTRAL AVENUE, PHOENIX, ARIZONA 85004-2203 and the respective county recorder, ON OR BEFORE DECEMBER 30th (NOT THE 31st). BLM requires a \$5.00 nonrefundable service charge for each mining claim, mill site or tunnel site.**

This form is for the purpose of complying with the laws of the United States Department of the Interior, Bureau of Land Management and the State of Arizona pertaining to assessment work and/or notice of intention to hold. 30 USC 28, 43 CFR 3833.2, ARS 27-208. Subject to Paperwork Reduction Act and Privacy Act statements available at the BLM AZ State Office. This form is not copyrighted. It may be reproduced without restriction.

**For BLM Use Only**

PHOENIX, ARIZONA  
 2001 AUG -6 P 2:05  
 RECEIVED B.L.M. AZ STATE OFFICE

Return Document to:

For BLM Use Only

AZ-3850-1 (July 1992)

Kent Dobbins  
P.O. Box 1630  
Dolan Springs, AZ 86441

10 @ 5.00	50.00
ASM	

Telephone # ( )



**AFFIDAVIT OF PERFORMANCE OF ANNUAL WORK.**

Also fill in ITEMS 1 through 9 and the reverse side of this document.



**NOTICE OF INTENTION TO HOLD**

I intend to hold the claims(s)/site(s) listed on the reverse side of this document for the calendar year 19\_\_\_.  
Also fill in ITEMS 1 through 4 and ITEM 9.

NOTICES OF INTENTION TO HOLD ARE FOR MILLSITES AND TUNNEL SITES OR FOR MINING CLAIMS WHEN ASSESSMENT WORK HAS NOT BEEN DONE, REGARDLESS OF WHETHER THE ANNUAL ASSESSMENT HAS BEEN SUSPENDED, DEFERRED, OR NOT YET ACCRUED. THE FILING OF A NOTICE OF INTENTION TO HOLD SHALL NOT RELIEVE THE OWNER OF COMPLYING WITH FEDERAL AND STATE LAWS PERTAINING TO THE PERFORMANCE OF ANNUAL ASSESSMENT WORK. NOTICES OF INTENTION TO HOLD FOR MILL SITES OR TUNNEL SITES NEED NOT BE COUNTY RECORDED. FOR MINING CLAIMS THE FORM FILED WITH THE BLM MUST BE IDENTICAL TO THE ONE THAT WAS OR WILL BE FILED WITH THE COUNTY.

Evidence of Annual Assessment Work or a Notice of Intention to Hold must be filed each calendar year following the calendar year in which the claim/site was located.

**ALL CLAIMS LISTED ON A SINGLE AFFIDAVIT MUST BE CONTIGUOUS.**

1. State of Arizona, County of Mohave ss:
2. I, (Name) Kent Dobbins
3. Reside at (Address) P.O. Box 1630  
City Dolan Springs, County Mohave, State AZ, Zip 86441

being duly sworn, deposes and says that he/she is a citizen of the United States, more than eighteen years of age, that all of the facts set forth in this affidavit/notice, subject to the provisions and penalties of 18 USC 1001 pertaining to the filing of false, fictitious, or fraudulent statements with the United States, are true and correct according to the best of my knowledge, information and belief.

4. Owner's Name and Address (If not shown in items 1-3 above) CHECK HERE IF THIS IS A CHANGE OF ADDRESS


5. That I am personally acquainted with the mining claims(s). The work and improvements were made by and at the expense of the owner(s) of said claim(s). Said contiguous group of claims, listed on the reverse side of this document, are situated in the Weaver Mining District, Mohave County, Arizona.

6. That between the dates starting at 12 o'clock noon on September 1, ~~19~~<sup>2000</sup> And ending at 12 o'clock noon on September 1, ~~19~~<sup>2001</sup> at least \$ 1000.00 Dollars worth of work and improvements were done and performed upon said claim(s) or upon one or more of a contiguous group of claims for the benefit of all, or wholly or partly outside of a contiguous group of claims for the benefit of all, not including the location work.

7. That the following persons were employed to perform the work and improvements described herein: Kent Dobbins, Don Stewart, Bill Chirgwin, and others.

8. That the work and improvements performed were: Grading existing roads and repairing the rain-washed areas. Removal of ore by hand, pick, and shovel from claims for processing on specific gravity tables. Exploratory work.

9. Dated: aug 6, 01, Signature: Kent Dobbins  
 SUBSCRIBED AND SWORN TO before me, a Notary Public, this 6<sup>th</sup> day of August 19 2001  
 by Kent Dobbins  
 Notary Public Belva L. Woody  
 MY COMMISSION EXPIRES 01-26-2003



**ENTERED INTO COMPUTER**

*TK 8/9/01*



If the claims/sites have consecutive BLM#s and are in the same Township, Range and Section(s), they may be listed as follows:

SAMPLE 1 - 10      A MC 19640 - 49      DKT/Pg 1025/1-10      4N    20W    36  
 RECORDING #9106173-82.

CLAIM/SITE NAME	SERIAL NUMBER	Dkt/Pg or Recording # OF ORIGINAL LOCATION NOTICE	TWN SHP	RNG	SEC(S)
1. Silver Bell #22	AMC 117968	DKT/Pg 674/74&75	26N	21W	31
2. Silver Bell #23	AMC 117969	DKT/Pg 67/76&77	26N	21W	31
3. Silver Bell #24	AMC 117970	DKT/Pg 67/78&79	26N	21W	31
4. Blue Bell #1	AMC 116235	DKT/Pg 672/953&954	26N	20W	31
5. Blue Bell #2	AMC 116236	DKT/Pg 672/955&956	26N	20W	31
6. Tinker Bell #4	AMC 117942	DKT/Pg 673/821&822	26N	20W	31
7. Tinker Bell #5	AMC 117943	DKT/Pg 673/823&824	26N	20W	31
8. Tinker Bell #6	AMC 117944	DKT/Pg 673/825&826	26N	20W	31
9. Tinker Bell #7	AMC 117945	DKT/Pg 673/827&828	26N	20W	31
10. Tinker Bell #8	AMC 117946	DKT/Pg 673/829&830	26N	20W	31
11.	AMC				
12.	AMC				
13.	AMC				
14.	AMC				
15.	AMC				
16.	AMC				
17.	AMC				
18.	AMC				
19.	AMC				
20.	AMC				
21.	AMC				
22.	AMC				
23.	AMC				
24.	AMC				
25.	AMC				
26.	AMC				
27.	AMC				
28.	AMC				
29.	AMC				
30.	AMC				

**FILE WITH: BUREAU OF LAND MANAGEMENT, 222 NORTH CENTRAL AVENUE, PHOENIX, ARIZONA 85004-2203 and the respective county recorder, ON OR BEFORE DECEMBER 30th (NOT THE 31st). BLM requires a \$5.00 nonrefundable service charge for each mining claim, mill site or tunnel site.**

This form is for the purpose of complying with the laws of the United States Department of the Interior, Bureau of Land Management and the State of Arizona pertaining to assessment work and/or notice of intention to hold. 30 USC 28, 43 CFR 3833.2, ARS 27-208. Subject to Paperwork Reduction Act and Privacy Act statements available at the BLM AZ State Office. This form is not copyrighted. It may be reproduced without restriction.

**For BLM Use Only**

PHOENIX, ARIZONA  
 2001 AUG - 6 - P 2: 04  
 RECEIVED BLM AZ STATE OFFICE

**United States Department of the Interior**  
**Bureau of Land Management**  
 BUSINESS & SUPPORT SVCS DIV  
 222 N CENTRAL AVE  
 PHOENIX, AZ 85004 -2203  
 Phone: (602) 417-9200

Receipt	
No:	350942

<b>Transaction #:</b> 369071	
<b>Date of Transaction:</b> 08/06/2001	
<b>CUSTOMER:</b>	KENT DOBBINS PO BOX 1630 DOLAN SPRINGS, AZ 86441

LINE #	QTY	DESCRIPTION	REMARKS	UNIT PRICE	TOTAL
1	1.00	LOCATABLE MINERALS / MINING CLAIMS-NOT NEW-UNADJUD, ONE AUTH NO. ONLY / MINING CLAIM MONEY RECEIVED (455) CASES: AMC117968/\$260.00	WAIVER & POL 2001 (52)	- n/a -	260.00
<b>TOTAL:</b>					<b>\$260.00</b>

PAYMENT INFORMATION			
1	<b>AMOUNT:</b>	\$260.00	<b>POSTMARKED:</b> N/A
	<b>TYPE:</b>	CASH	<b>RECEIVED:</b> 08/06/2001
	<b>NAME:</b>	DOBBINS, KENT PO BOX 1630 DOLAN SPRINGS AZ 86441	

REMARKS
PHONE: UNAVAILABLE

This receipt was generated by the automated BLM Collections and Billings System and is a paper representation of a portion of the official electronic record contained therein.



Return Document to:

For BLM Use Only

AZ-3850-1 (July 1992)

Bethany R. Wilson  
P.O. Box 1770  
Dolan Springs, AZ 86441

10 CLAIM  
50.00 total  
K

Telephone # ( )

**AFFIDAVIT OF PERFORMANCE OF ANNUAL WORK.**

Also fill in ITEMS 1 through 9 and the reverse side of this document.

**NOTICE OF INTENTION TO HOLD**

I intend to hold the claims(s)/site(s) listed on the reverse side of this document for the calendar year 19\_\_.  
Also fill in ITEMS 1 through 4 and ITEM 9.

NOTICES OF INTENTION TO HOLD ARE FOR MILLSITES AND TUNNEL SITES OR FOR MINING CLAIMS WHEN ASSESSMENT WORK HAS NOT BEEN DONE, REGARDLESS OF WHETHER THE ANNUAL ASSESSMENT HAS BEEN SUSPENDED, DEFERRED, OR NOT YET ACCRUED. THE FILING OF A NOTICE OF INTENTION TO HOLD SHALL NOT RELIEVE THE OWNER OF COMPLYING WITH FEDERAL AND STATE LAWS PERTAINING TO THE PERFORMANCE OF ANNUAL ASSESSMENT WORK. NOTICES OF INTENTION TO HOLD FOR MILL SITES OR TUNNEL SITES NEED NOT BE COUNTY RECORDED. FOR MINING CLAIMS THE FORM FILED WITH THE BLM MUST BE IDENTICAL TO THE ONE THAT WAS OR WILL BE FILED WITH THE COUNTY.

Evidence of Annual Assessment Work or a Notice of Intention to Hold must be filed each calendar year following the calendar year in which the claim/site was located.

ALL CLAIMS LISTED ON A SINGLE AFFIDAVIT MUST BE CONTIGUOUS.

1. State of Arizona, County of Mohave ss:  
2. I, (Name) Bethany R. Wilson  
3. Reside at (Address) P.O. Box 1770  
City Dolan Springs, County Mohave, State Arizona, Zip 86441

being duly sworn, deposes and says that he/she is a citizen of the United States, more than eighteen years of age, that all of the facts set forth in this affidavit/notice, subject to the provisions and penalties of 18 USC 1001 pertaining to the filing of false, fictitious, or fraudulent statements with the United States, are true and correct according to the best of my knowledge, information and belief.

4. Owner's Name and Address (If not shown in items 1-3 above) CHECK HERE IF THIS IS A CHANGE OF ADDRESS

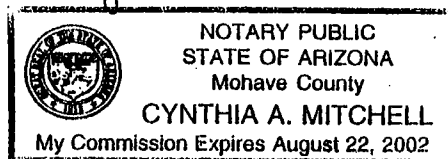
5. That I am personally acquainted with the mining claims(s). The work and improvements were made by and at the expense of the owner(s) of said claim(s). Said contiguous group of claims, listed on the reverse side of this document, are situated in the Weaver Mining District, Mohave County, Arizona.

6. That between the dates starting at 12 o'clock noon on September 1, 1999 And ending at 12 o'clock noon on September 1, 2000 at least \$ 1000.00 Dollars worth of work and improvements were done and performed upon said claim(s) or upon one or more of a contiguous group of claims for the benefit of all, or wholly or partly outside of a contiguous group of claims for the benefit of all, not including the location work.

7. That the following persons were employed to perform the work and improvements described herein: Kent Dobbins and others.

8. That the work and improvements performed were: Mined out some ore for sampling the grind. Lots of manual pick & shovel work. Removed ore & hauled out in barrels for processing. Removed ore for processing in mill & run across concentrating tables. Graded the roads & filled in washed out roads.

9. Dated: Aug. 18, 2000, Signature: Bethany R. Wilson  
SUBSCRIBED AND SWORN TO before me, a Notary Public, this 18 day of August, 19 2000  
by Bethany R. Wilson  
Notary Public: Cynthia Mitchell  
MY COMMISSION EXPIRES 8-22-02



ENTERED IN COMPUTER

So 8-23-00

If the claims/sites have consecutive BLM#s and are in the same Township, Range and Section(s), they may be listed as follows:

SAMPLE 1 - 10      A MC 19640 - 49      DKT/Pg 1025/1-10      4N    20W    36  
RECORDING #9106173-82.

CLAIM/SITE NAME	SERIAL NUMBER	Dkt/Pg or Recording # Of ORIGINAL LOCATION NOTICE	TWN	RNG	SEC(S)
			SHP		
1. Gold Bell #13	AMC 117919	DKT/Pg 674/26&27	25&26N	20&21W	6&31
2. Gold Bell #14	AMC 117920	DKT/Pg 674/28&29	25&26N	20&21W	6&31
3. Gold Bell #15	AMC 117921	DKT/Pg 674/30&31	25&26N	20&21W	6&31
4. Gold Bell #16	AMC 117922	DKT/Pg 674/32&33	25&26N	20&21W	6&31
5. Gold Bell #30	AMC 117936	DKT/Pg 674/60&61	25&26N	20&21W	6&31
6. Gold Bell #31	AMC 117937	DKT/Pg 674/62&63	25&26N	20&21W	6&31
7. Gold Bell #32	AMC 117938	DKT/Pg 674/64&65	25&26N	20&21W	6&31
8. Tinker Bell #1	AMC 117939	DKT/Pg 673/815&816	26N	20W	31
9. Tinker Bell #2	AMC 117940	DKT/Pg 673/817&818	26N	20W	31
10. Tinker Bell #3	AMC 117941	DKT/Pg 673/819&820	26N	20W	31
11.	AMC				
12.	AMC				
13.	AMC				
14.	AMC				
15.	AMC				
16.	AMC				
17.	AMC				
18.	AMC				
19.	AMC				
20.	AMC				
21.	AMC				
22.	AMC				
23.	AMC				
24.	AMC				
25.	AMC				
26.	AMC				
27.	AMC				
28.	AMC				
29.	AMC				
30.	AMC				

**FILE WITH: BUREAU OF LAND MANAGEMENT, 222 NORTH CENTRAL AVENUE, PHOENIX, ARIZONA 85004-2203 and the respective county recorder, ON OR BEFORE DECEMBER 30th (NOT THE 31st). BLM requires a \$5.00 nonrefundable service charge for each mining claim, mill site or tunnel site.**

This form is for the purpose of complying with the laws of the United States Department of the Interior, Bureau of Land Management and the State of Arizona pertaining to assessment work and/or notice of intention to hold. 30 USC 28, 43 CFR 3833.2, ARS 27-208. Subject to Paperwork Reduction Act and Privacy Act statements available at the BLM AZ State Office. This form is not copyrighted. It may be reproduced without restriction.

**For BLM Use Only**

PHOENIX, ARIZONA

2000 AUG 21 P 1:24

RECEIVED  
BLM STATE OFFICE

Return Document to:

For BLM Use Only

AZ-3850-1 (July 1992)

Kent Dobbins  
P.O.Box 1630  
Dolan Springs, AZ 86441

10 Claims
5.00
50.00 Total

Telephone # ( )

**AFFIDAVIT OF PERFORMANCE OF ANNUAL WORK.**  
Also fill in ITEMS 1 through 9 and the reverse side of this document.

**NOTICE OF INTENTION TO HOLD**  
I intend to hold the claim(s)/site(s) listed on the reverse side of this document for the calendar year 19\_\_.  
Also fill in ITEMS 1 through 4 and ITEM 9.

NOTICES OF INTENTION TO HOLD ARE FOR MILLSITES AND TUNNEL SITES OR FOR MINING CLAIMS WHEN ASSESSMENT WORK HAS NOT BEEN DONE, REGARDLESS OF WHETHER THE ANNUAL ASSESSMENT HAS BEEN SUSPENDED, DEFERRED, OR NOT YET ACCRUED. THE FILING OF A NOTICE OF INTENTION TO HOLD SHALL NOT RELIEVE THE OWNER OF COMPLYING WITH FEDERAL AND STATE LAWS PERTAINING TO THE PERFORMANCE OF ANNUAL ASSESSMENT WORK. NOTICES OF INTENTION TO HOLD FOR MILL SITES OR TUNNEL SITES NEED NOT BE COUNTY RECORDED. FOR MINING CLAIMS THE FORM FILED WITH THE BLM MUST BE IDENTICAL TO THE ONE THAT WAS OR WILL BE FILED WITH THE COUNTY.

Evidence of Annual Assessment Work or a Notice of Intention to Hold must be filed each calendar year following the calendar year in which the claim/site was located.

**ALL CLAIMS LISTED ON A SINGLE AFFIDAVIT MUST BE CONTIGUOUS.**

1. State of Arizona, County of Mohave ss:
2. I, (Name) Kent Dobbins
3. Reside at (Address) P.O. Box 1630  
City Dolan Springs, County Mohave, State AZ, Zip 86441

being duly sworn, deposes and says that he/she is a citizen of the United States, more than eighteen years of age, that all of the facts set forth in this affidavit/notice, subject to the provisions and penalties of 18 USC 1001 pertaining to the filing of false, fictitious, or fraudulent statements with the United States, are true and correct according to the best of my knowledge, information and belief.

4. Owner's Name and Address (If not shown in items 1-3 above) CHECK HERE IF THIS IS A CHANGE OF ADDRESS

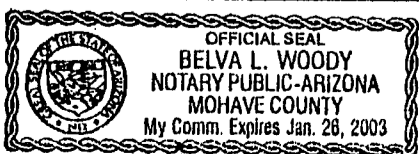
5. That I am personally acquainted with the mining claims(s). The work and improvements were made by and at the expense of the owner(s) of said claim(s). Said contiguous group of claims, listed on the reverse side of this document, are situated in the Weaver Mining District, Mohave County, Arizona.

6. That between the dates starting at 12 o'clock noon on September 1, 19 99 And ending at 12 o'clock noon on September 1, 2000 at least \$ 1000.00 Dollars worth of work and improvements were done and performed upon said claim(s) or upon one or more of a contiguous group of claims for the benefit of all, or wholly or partly outside of a contiguous group of claims for the benefit of all, not including the location work.

7. That the following persons were employed to perform the work and improvements described herein: Kent Dobbins and others.

8. That the work and improvements performed were: Mined out some ore for sampling the grind. Lots of manual pick & shovel work. Removed ore & hauled out in barrels for processing. Removed ore for processing in mill & run across concentrating tables. Graded the roads & filled in washed out roads.

9. Dated: aug 21, 2000 Signature: Kent Dobbins  
SUBSCRIBED AND SWORN TO before me, a Notary Public, this 21 day of August, 2000  
by Joe Kent Dobbins  
Notary Public Belva L. Woody  
MY COMMISSION EXPIRES 01-26-2003



ENTERED IN COMPUTER

8-23-00

If the claims/sites have consecutive BLM#s and are in the same Township, Range and Section(s), they may be listed as follows:

SAMPLE 1 - 10      A MC 19640 - 49      DKT/Pg 1025/1-10      4N    20W    36  
RECORDING #9106173-82.

CLAIM/SITE NAME	SERIAL NUMBER	Dkt/Pg or Recording # Of ORIGINAL LOCATION NOTICE	TWN SHP	RNG	SEC(S)
1. Silver Bell #22	AMC 117968	DKT/Pg 674/74&75	26N	21W	31
2. Silver Bell #23	AMC 117969	DKT/Pg 67/76&77	26N	21W	31
3. Silver Bell #24	AMC 117970	DKT/Pg 67/78&79	26N	21W	31
4. Blue Bell #1	AMC 116235	DKT/Pg 672/953&954	26N	20W	31
5. Blue Bell #2	AMC 116236	DKT/Pg 672/955&956	26N	20W	31
6. Tinker Bell #4	AMC 117942	DKT/Pg 673/821&822	26N	20W	31
7. Tinker Bell #5	AMC 117943	DKT/Pg 673/823&824	26N	20W	31
8. Tinker Bell #6	AMC 117944	DKT/Pg 673/825&826	26N	20W	31
9. Tinker Bell #7	AMC 117945	DKT/Pg 673/827&828	26N	20W	31
10. Tinker Bell #8	AMC 117946	DKT/Pg 673/829&830	26N	20W	31
11.	AMC				
12.	AMC				
13.	AMC				
14.	AMC				
15.	AMC				
16.	AMC				
17.	AMC				
18.	AMC				
19.	AMC				
20.	AMC				
21.	AMC				
22.	AMC				
23.	AMC				
24.	AMC				
25.	AMC				
26.	AMC				
27.	AMC				
28.	AMC				
29.	AMC				
30.	AMC				

**FILE WITH: BUREAU OF LAND MANAGEMENT, 222 NORTH CENTRAL AVENUE, PHOENIX, ARIZONA 85004-2203 and the respective county recorder, ON OR BEFORE DECEMBER 30th (NOT THE 31st). BLM requires a \$5.00 nonrefundable service charge for each mining claim, mill site or tunnel site.**

This form is for the purpose of complying with the laws of the United States Department of the Interior, Bureau of Land Management and the State of Arizona pertaining to assessment work and/or notice of intention to hold. 30 USC 28, 43 CFR 3833.2, ARS 27-208. Subject to Paperwork Reduction Act and Privacy Act statements available at the BLM AZ State Office. This form is not copyrighted. It may be reproduced without restriction.

**For BLM Use Only**

PHOENIX, ARIZONA  
2000 AUG 21 P 1:21  
RECEIVED  
BLM AZ STATE OFFICE

Return Document to:

For BLM Use Only

AZ-3850-1 (July 1992)

Brendan Galyean  
288 Eagle Rock Rd.  
Branson, MO 65616

9 Claims
5.00
45.00 Total
15

Telephone # ( )



**AFFIDAVIT OF PERFORMANCE OF ANNUAL WORK.**

Also fill in ITEMS 1 through 9 and the reverse side of this document.



**NOTICE OF INTENTION TO HOLD**

I intend to hold the claims(s)/site(s) listed on the reverse side of this document for the calendar year 19\_\_.  
Also fill in ITEMS 1 through 4 and ITEM 9.

NOTICES OF INTENTION TO HOLD ARE FOR MILLSITES AND TUNNEL SITES OR FOR MINING CLAIMS WHEN ASSESSMENT WORK HAS NOT BEEN DONE, REGARDLESS OF WHETHER THE ANNUAL ASSESSMENT HAS BEEN SUSPENDED, DEFERRED, OR NOT YET ACCRUED. THE FILING OF A NOTICE OF INTENTION TO HOLD SHALL NOT RELIEVE THE OWNER OF COMPLYING WITH FEDERAL AND STATE LAWS PERTAINING TO THE PERFORMANCE OF ANNUAL ASSESSMENT WORK. NOTICES OF INTENTION TO HOLD FOR MILL SITES OR TUNNEL SITES NEED NOT BE COUNTY RECORDED. FOR MINING CLAIMS THE FORM FILED WITH THE BLM MUST BE IDENTICAL TO THE ONE THAT WAS OR WILL BE FILED WITH THE COUNTY.

Evidence of Annual Assessment Work or a Notice of Intention to Hold must be filed each calendar year following the calendar year in which the claim/site was located.

**ALL CLAIMS LISTED ON A SINGLE AFFIDAVIT MUST BE CONTIGUOUS.**

1. State of Arizona, County of Mohave ss:
2. I, (Name) Brendan Galyean
3. Reside at (Address) 288 Eagle Rock Rd.  
City Branson, County \_\_\_\_\_, State MO, Zip 65616

being duly sworn, deposes and says that he/she is a citizen of the United States, more than eighteen years of age, that all of the facts set forth in this affidavit/notice, subject to the provisions and penalties of 18 USC 1001 pertaining to the filing of false, fictitious, or fraudulent statements with the United States, are true and correct according to the best of my knowledge, information and belief.

4. Owner's Name and Address (If not shown in items 1-3 above) CHECK HERE IF THIS IS A CHANGE OF ADDRESS

5. That I am personally acquainted with the mining claims(s). The work and improvements were made by and at the expense of the owner(s) of said claim(s). Said contiguous group of claims, listed on the reverse side of this document, are situated in the Weaver Mining District, Mohave County, Arizona.

6. That between the dates starting at 12 o'clock noon on September 1, 1999 And ending at 12 o'clock noon on September 1, <sup>2000</sup>~~1999~~ at least \$ 900.00 Dollars worth of work and improvements were done and performed upon said claim(s) or upon one or more of a contiguous group of claims for the benefit of all, or wholly or partly outside of a contiguous group of claims for the benefit of all, not including the location work.

7. That the following persons were employed to perform the work and improvements described herein: Kent Dobbins and others.

8. That the work and improvements performed were: Mined out some ore for sampling the grind. Lots of manual pick and shovel work. Removed ore & hauled out in barrels for processing. Removed ore for processing in mill & run across concentrating tables. Graded the roads & filled in washed out roads.

X 9. Dated: 8-14-00, Signature: Brendan Galyean  
 SUBSCRIBED AND SWORN TO before me, a Notary Public, this 14 day of August, 19 2000  
 by Shirley A. Barnes  
 Notary Public Branson Taney Co, Missouri  
 MY COMMISSION EXPIRES 3-28-01

ENTERED IN COMPUTER

for 8.23.00

Shirley A. Barnes  
Notary Public-Notary Seal  
State of Missouri  
Taney County  
My Commission Expires 03/28/2001



If the claims/sites have consecutive BLM#s and are in the same Township, Range and Section(s), they may be listed as follows:

SAMPLE 1 - 10      A MC 19640 - 49      DKT/Pg 1025/1-10      4N      20W      36  
 RECORDING #9106173-82.

CLAIM/SITE NAME	SERIAL NUMBER	Dkt/Pg or Recording # Of ORIGINAL LOCATION NOTICE	TWN SHP	RNG	SEC(S)
1. Blue Bell #3	AMC 116237	DKT/Pg 672/957&958	26N	20W	30
2. Blue Bell #4	AMC 116238	DKT/Pg 672/959&960	26N	20W	30
3. Blue Bell #5	AMC 116239	DKT/Pg 672/961&962	26N	20W	30
4. Blue Bell #6	AMC 116240	DKT/Pg 672/963&964	26N	20W	30
5. Blue Bell #7	AMC 116241	DKT/Pg 672/965&966	26N	20W	30
6. Blue Bell #8	AMC 116242	DKT/Pg 672/967&968	26N	20W	30
7. Jumpin Jack #8	AMC 107674	DKT/Pg 644/106&107	26N	20&21W	30
8. Jumpin Jack #9	AMC 107675	DKT/Pg 644/108&109	26N	20&21W	30
9. Jumpin Jack #10	AMC 107676	DKT/Pg 644/110&111	26N	20&21W	30
10.	AMC				
11.	AMC				
12.	AMC				
13.	AMC				
14.	AMC				
15.	AMC				
16.	AMC				
17.	AMC				
18.	AMC				
19.	AMC				
20.	AMC				
21.	AMC				
22.	AMC				
23.	AMC				
24.	AMC				
25.	AMC				
26.	AMC				
27.	AMC				
28.	AMC				
29.	AMC				
30.	AMC				

**FILE WITH: BUREAU OF LAND MANAGEMENT, 222 NORTH CENTRAL AVENUE, PHOENIX, ARIZONA 85004-2203 and the respective county recorder, ON OR BEFORE DECEMBER 30th (NOT THE 31st). BLM requires a \$5.00 nonrefundable service charge for each mining claim, mill site or tunnel site.**

This form is for the purpose of complying with the laws of the United States Department of the Interior, Bureau of Land Management and the State of Arizona pertaining to assessment work and/or notice of intention to hold. 30 USC 28, 43 CFR 3833.2, ARS 27-208. Subject to Paperwork Reduction Act and Privacy Act statements available at the BLM AZ State Office. This form is not copyrighted. It may be reproduced without restriction.

**For BLM Use Only**

PHOENIX, ARIZONA  
 2000 AUG 21 P 1:24  
 BLM AZ STATE OFFICE  
 RECEIVED

Return Document to:

For BLM Use Only

AZ-3850-1 (July 1992)

CRAIG DOBBINS  
603 W. KINGSLEY  
SPRINGFIELD MO 65807

LO CLAIM
5.00
30.00 Total
EC

Telephone # ( )

**AFFIDAVIT OF PERFORMANCE OF ANNUAL WORK.**

Also fill in ITEMS 1 through 9 and the reverse side of this document.

**NOTICE OF INTENTION TO HOLD**

I intend to hold the claims(s)/site(s) listed on the reverse side of this document for the calendar year 19\_\_.  
Also fill in ITEMS 1 through 4 and ITEM 9.

NOTICES OF INTENTION TO HOLD ARE FOR MILLSITES AND TUNNEL SITES OR FOR MINING CLAIMS WHEN ASSESSMENT WORK HAS NOT BEEN DONE, REGARDLESS OF WHETHER THE ANNUAL ASSESSMENT HAS BEEN SUSPENDED, DEFERRED, OR NOT YET ACCRUED. THE FILING OF A NOTICE OF INTENTION TO HOLD SHALL NOT RELIEVE THE OWNER OF COMPLYING WITH FEDERAL AND STATE LAWS PERTAINING TO THE PERFORMANCE OF ANNUAL ASSESSMENT WORK. NOTICES OF INTENTION TO HOLD FOR MILL SITES OR TUNNEL SITES NEED NOT BE COUNTY RECORDED. FOR MINING CLAIMS THE FORM FILED WITH THE BLM MUST BE IDENTICAL TO THE ONE THAT WAS OR WILL BE FILED WITH THE COUNTY.

Evidence of Annual Assessment Work or a Notice of Intention to Hold must be filed each calendar year following the calendar year in which the claim/site was located.

**ALL CLAIMS LISTED ON A SINGLE AFFIDAVIT MUST BE CONTIGUOUS.**

1. State of Arizona, County of Mohave ss:
2. I, (Name) Craig Dobbins
3. Reside at (Address) 603 W. Kingsley  
City Springfield, County \_\_\_\_\_, State MO, Zip 65807

being duly sworn, deposes and says that he/she is a citizen of the United States, more than eighteen years of age, that all of the facts set forth in this affidavit/notice, subject to the provisions and penalties of 18 USC 1001 pertaining to the filing of false, fictitious, or fraudulent statements with the United States, are true and correct according to the best of my knowledge, information and belief.

4. Owner's Name and Address (If not shown in items 1-3 above) CHECK HERE IF THIS IS A CHANGE OF ADDRESS

5. That I am personally acquainted with the mining claims(s). The work and improvements were made by and at the expense of the owner(s) of said claim(s). Said contiguous group of claims, listed on the reverse side of this document, are situated in the Weaver Mining District, Mohave County, Arizona.

6. That between the dates starting at 12 o'clock noon on September 1, 19<sup>2000</sup>~~99~~ And ending at 12 o'clock noon on September 1, ~~1999~~<sup>2000</sup> at least \$ 1000.00 Dollars worth of work and improvements were done and performed upon said claim(s) or upon one or more of a contiguous group of claims for the benefit of all, or wholly or partly outside of a contiguous group of claims for the benefit of all, not including the location work.

7. That the following persons were employed to perform the work and improvements described herein: Kent Dobbins and others.

8. That the work and improvements performed were: Mined out some ore for sampling the grind. Lots of manual pick and shovel work. Removed ore & hauled out in barrels for processing. Removed ore for processing in mill & run across concentrating tables. Graded the roads & filled in washed out roads.

9. Dated: 8-15-2000, Signature: [Signature]  
SUBSCRIBED AND SWORN TO before me, a Notary Public, this 15<sup>th</sup> day of August, 19<sup>2000</sup>  
by Craig Dobbins  
Notary Public Marcie Vie Penka  
MY COMMISSION EXPIRES 9-12-03

ENTERED IN COMPUTER

for 8-23-00

MARCIE VIE PENKA  
Notary Public - Notary Seal  
STATE OF MISSOURI  
Greene County  
My Commission Expires Sept. 12, 2003

If the claims/sites have consecutive BLM#s and are in the same Township, Range and Section(s), they may be listed as follows:

SAMPLE 1 - 10      A MC 19640 - 49      DKT/Pg 1025/1-10      4N      20W      36  
 RECORDING #9106173-82.

CLAIM/SITE NAME	SERIAL NUMBER	Dkt/Pg or Recording # Of ORIGINAL LOCATION NOTICE	TWN SHP	RNG	SEC(S)
1. Gold Bell #3	AMC 117909	DKT/Pg 674/6&7	25&26N	20&21W	26&35
2. Gold Bell #4	AMC 117910	DKT/Pg 674/8&9	25&26N	20&21W	26&35
3. Gold Bell #19	AMC 117925	DKT/Pg 674/38&39	25&26N	20&21W	26&35
4. Gold Bell #20	AMC 117926	DKT/Pg 674/40&41	25&26N	20&21W	26&35
5. Gold Bell #21	AMC 117927	DKT/Pg 674/42&43	25&26N	20&21W	26&35
6. Silver Bell #13	AMC 117959	DKT/Pg 673/987&988	26N	21W	25&26
7. Silver Bell #14	AMC 117960	DKT/Pg 673/989&990	26N	21W	25&26
8. Silver Bell #15	AMC 117961	DKT/Pg 673/991&992	26N	21W	25&26
9. Silver Bell #16	AMC 117962	DKT/Pg 673/993&994	26N	21W	25&26
10. Tiger Bell #4	AMC 116258	DKT/Pg 672/999&1000	26N	21W	25
11.	AMC				
12.	AMC				
13.	AMC				
14.	AMC				
15.	AMC				
16.	AMC				
17.	AMC				
18.	AMC				
19.	AMC				
20.	AMC				
21.	AMC				
22.	AMC				
23.	AMC				
24.	AMC				
25.	AMC				
26.	AMC				
27.	AMC				
28.	AMC				
29.	AMC				
30.	AMC				

**FILE WITH: BUREAU OF LAND MANAGEMENT, 222 NORTH CENTRAL AVENUE, PHOENIX, ARIZONA 85004-2203 and the respective county recorder, ON OR BEFORE DECEMBER 30th (NOT THE 31st). BLM requires a \$5.00 nonrefundable service charge for each mining claim, mill site or tunnel site.**

This form is for the purpose of complying with the laws of the United States Department of the Interior, Bureau of Land Management and the State of Arizona pertaining to assessment work and/or notice of intention to hold. 30 USC 28, 43 CFR 3833.2, ARS 27-208. Subject to Paperwork Reduction Act and Privacy Act statements available at the BLM AZ State Office. This form is not copyrighted. It may be reproduced without restriction.

**For BLM Use Only**

PHOENIX, ARIZONA

2000 AUG 21 P 1:24

RECEIVED  
BLM AZ STATE OFFICE

Return Document to:

For BLM Use Only

AZ-3850-1 (July 1992)

Tasha Inmon  
2807 N. Farm Road 81  
Willard, MO 65781

5 CLAIMS	
5.00	
25.00	TOTAL
	KC

Telephone # ( )

**AFFIDAVIT OF PERFORMANCE OF ANNUAL WORK.**

Also fill in ITEMS 1 through 9 and the reverse side of this document.

**NOTICE OF INTENTION TO HOLD**

I intend to hold the claims(s)/site(s) listed on the reverse side of this document for the calendar year 19\_\_.  
Also fill in ITEMS 1 through 4 and ITEM 9.

NOTICES OF INTENTION TO HOLD ARE FOR MILLSITES AND TUNNEL SITES OR FOR MINING CLAIMS WHEN ASSESSMENT WORK HAS NOT BEEN DONE, REGARDLESS OF WHETHER THE ANNUAL ASSESSMENT HAS BEEN SUSPENDED, DEFERRED, OR NOT YET ACCRUED. THE FILING OF A NOTICE OF INTENTION TO HOLD SHALL NOT RELIEVE THE OWNER OF COMPLYING WITH FEDERAL AND STATE LAWS PERTAINING TO THE PERFORMANCE OF ANNUAL ASSESSMENT WORK. NOTICES OF INTENTION TO HOLD FOR MILL SITES OR TUNNEL SITES NEED NOT BE COUNTY RECORDED. FOR MINING CLAIMS THE FORM FILED WITH THE BLM MUST BE IDENTICAL TO THE ONE THAT WAS OR WILL BE FILED WITH THE COUNTY.

Evidence of Annual Assessment Work or a Notice of Intention to Hold must be filed each calendar year following the calendar year in which the claim/site was located.

ALL CLAIMS LISTED ON A SINGLE AFFIDAVIT MUST BE CONTIGUOUS.

1. State of Arizona, County of Mohave ss:
2. I, (Name) Tasha Inmon
3. Reside at (Address) 2807 N. Farm Road 81  
City Willard, County \_\_\_\_\_, State MO, Zip 65781

being duly sworn, deposes and says that he/she is a citizen of the United States, more than eighteen years of age, that all of the facts set forth in this affidavit/notice, subject to the provisions and penalties of 18 USC 1001 pertaining to the filing of false, fictitious, or fraudulent statements with the United States, are true and correct according to the best of my knowledge, information and belief.

4. Owner's Name and Address (If not shown in items 1-3 above) CHECK HERE IF THIS IS A CHANGE OF ADDRESS

5. That I am personally acquainted with the mining claims(s). The work and improvements were made by and at the expense of the owner(s) of said claim(s). Said contiguous group of claims, listed on the reverse side of this document, are situated in the Weaver Mining District, Mohave County, Arizona.

6. That between the dates starting at 12 o'clock noon on September 1, 1999. And ending at 12 o'clock noon on September 1, 2000 at least \$ 500.00 Dollars worth of work and improvements were done and performed upon said claim(s) or upon one or more of a contiguous group of claims for the benefit of all, or wholly or partly outside of a contiguous group of claims for the benefit of all, not including the location work.

7. That the following persons were employed to perform the work and improvements described herein: Kent Dobbins and others.

8. That the work and improvements performed were: Mined out some ore for sampling the grind. Lots of manual pick and shovel work. Removed ore & hauled in barrels for processing. Removed ore for processing in mill & run across concentrating tables. Graded the roads & filled in washed out roads.

9. Dated: 8-15-00, Signature: Tasha Inmon  
SUBSCRIBED AND SWORN TO before me, a Notary Public, this 15<sup>th</sup> day of August, 2000  
by Tasha Inmon  
Notary Public Marcie Vie Penka  
MY COMMISSION EXPIRES 9-12-03

MARCIE VIE PENKA  
Notary Public - Notary Seal  
STATE OF MISSOURI  
Greene County  
My Commission Expires Sept. 12, 2003

ENTERED IN COMPUTER  
8-23-00

If the claims/sites have consecutive BLM#s and are in the same Township, Range and Section(s), they may be listed as follows:

SAMPLE 1 - 10      A MC 19640 - 49      DKT/Pg 1025/1-10      4N      20W      36  
 RECORDING #9106173-82.

CLAIM/SITE NAME	SERIAL NUMBER	Dkt/Pg or Recording # Of ORIGINAL LOCATION NOTICE	TWN SHP	RNG	SEC(S)
1. Tiger Bell #2	AMC 116256	DKT/Pg 672/995&996	26N	20&21W	25
2. Tiger Bell #3	AMC 116257	DKT/Pg 672/997&998	26N	20&21W	25
3. Tiger Bell #5	AMC 116259	DKT/Pg 673/1&2	26N	20&21W	25
4. Tiger Bell #6	AMC 116260	DKT/Pg 673/3&4	26N	20&21W	25
5. Tiger Bell #7	AMC 116261	DKT/Pg 673/5&6	26N	20&21W	25
6.	AMC				
7.	AMC				
8.	AMC				
9.	AMC				
10.	AMC				
11.	AMC				
12.	AMC				
13.	AMC				
14.	AMC				
15.	AMC				
16.	AMC				
17.	AMC				
18.	AMC				
19.	AMC				
20.	AMC				
21.	AMC				
22.	AMC				
23.	AMC				
24.	AMC				
25.	AMC				
26.	AMC				
27.	AMC				
28.	AMC				
29.	AMC				
30.	AMC				

**FILE WITH: BUREAU OF LAND MANAGEMENT, 222 NORTH CENTRAL AVENUE, PHOENIX, ARIZONA 85004-2203 and the respective county recorder, ON OR BEFORE DECEMBER 30th (NOT THE 31st). BLM requires a \$5.00 nonrefundable service charge for each mining claim, mill site or tunnel site.**

This form is for the purpose of complying with the laws of the United States Department of the Interior, Bureau of Land Management and the State of Arizona pertaining to assessment work and/or notice of intention to hold. 30 USC 28, 43 CFR 3833.2, ARS 27-208. Subject to Paperwork Reduction Act and Privacy Act statements available at the BLM AZ State Office. This form is not copyrighted. It may be reproduced without restriction.

**For BLM Use Only**

PHOENIX, ARIZONA

2000 AUG 21 P 1:24

RECEIVED  
BLM AZ STATE OFFICE

Return Document to:

For BLM Use Only

AZ-3850-1 (July 1992)

William J. Chirgwin  
 P.O. Box 474  
 Dolan Springs, AZ 86441

7 Claims	
\$5.00	
35.00	Total
	lc

Telephone # ( )



**AFFIDAVIT OF PERFORMANCE OF ANNUAL WORK.**

Also fill in ITEMS 1 through 9 and the reverse side of this document.



**NOTICE OF INTENTION TO HOLD**

I intend to hold the claims(s)/site(s) listed on the reverse side of this document for the calendar year 19\_\_.  
 Also fill in ITEMS 1 through 4 and ITEM 9.

NOTICES OF INTENTION TO HOLD ARE FOR MILLSITES AND TUNNEL SITES OR FOR MINING CLAIMS WHEN ASSESSMENT WORK HAS NOT BEEN DONE, REGARDLESS OF WHETHER THE ANNUAL ASSESSMENT HAS BEEN SUSPENDED, DEFERRED, OR NOT YET ACCRUED. THE FILING OF A NOTICE OF INTENTION TO HOLD SHALL NOT RELIEVE THE OWNER OF COMPLYING WITH FEDERAL AND STATE LAWS PERTAINING TO THE PERFORMANCE OF ANNUAL ASSESSMENT WORK. NOTICES OF INTENTION TO HOLD FOR MILL SITES OR TUNNEL SITES NEED NOT BE COUNTY RECORDED. FOR MINING CLAIMS THE FORM FILED WITH THE BLM MUST BE IDENTICAL TO THE ONE THAT WAS OR WILL BE FILED WITH THE COUNTY.

Evidence of Annual Assessment Work or a Notice of Intention to Hold must be filed each calendar year following the calendar year in which the claim/site was located.

**ALL CLAIMS LISTED ON A SINGLE AFFIDAVIT MUST BE CONTIGUOUS.**

1. State of Arizona, County of Mohave ss:
2. I, (Name) William J. Chirgwin
3. Reside at (Address) P.O. Box 474  
 City Dolan Springs, County Mohave, State AZ, Zip 86441

being duly sworn, deposes and says that he/she is a citizen of the United States, more than eighteen years of age, that all of the facts set forth in this affidavit/notice, subject to the provisions and penalties of 18 USC 1001 pertaining to the filing of false, fictitious, or fraudulent statements with the United States, are true and correct according to the best of my knowledge, information and belief.

4. Owner's Name and Address (If not shown in items 1-3 above) CHECK HERE IF THIS IS A CHANGE OF ADDRESS

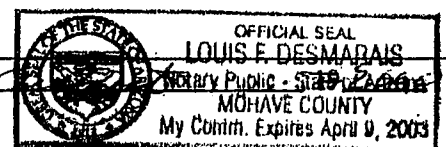
5. That I am personally acquainted with the mining claims(s). The work and improvements were made by and at the expense of the owner(s) of said claim(s). Said contiguous group of claims, listed on the reverse side of this document, are situated in the Weaver Mining District, Mohave County, Arizona.

6. That between the dates starting at 12 o'clock noon on September 1, 1999 And ending at 12 o'clock noon on September 1, ~~19~~<sup>2000</sup> at least \$ 700.00 Dollars worth of work and improvements were done and performed upon said claim(s) or upon one or more of a contiguous group of claims for the benefit of all, or wholly or partly outside of a contiguous group of claims for the benefit of all, not including the location work.

7. That the following persons were employed to perform the work and improvements described herein: Kent Dobbins and others.

8. That the work and improvements performed were: Mined out some ore for sampling the grind. Lots of manual pick and shovel work. Removed ore & hauled out in barrells for processing. Removed ore for processing in mill & run across concentrating tables. Graded the roads & filled in washed out roads.

9. Dated: 8-19-2000, Signature: William J. Chirgwin  
 SUBSCRIBED AND SWORN TO before me, a Notary Public, this 19th day of August  
 by William J. Chirgwin  
 Notary Public Kent Dobbins  
 MY COMMISSION EXPIRES April 9, 2003



ENTERED IN COMPUTER

10-8-23-00

If the claims/sites have consecutive BLM#s and are in the same Township, Range and Section(s), they may be listed as follows:

SAMPLE 1 - 10		A MC 19640 - 49		DKT/Pg 1025/1-10 RECORDING #9106173-82.		4N	20W	36
CLAIM/SITE NAME	SERIAL NUMBER	Dkt/Pg or Recording # Of ORIGINAL LOCATION NOTICE		TWN SHP	RNG	SEC(S)		
1. Tiger Bell #10	AMC 116264	DKT/Pg 673/11&12		26N	21W	24&25		
2. Tiger Bell #11	AMC 116265	DKT/Pg 673/13&14		26N	21W	24&25		
3. Tiger Bell #12	AMC 116266	DKT/Pg 673/15&16		26N	21W	24&25		
4. Tiger Bell #13	AMC 116267	DKT/Pg 673/17&18		26N	21W	24&25		
5. Tiger Bell #14	AMC 116268	DKT/Pg 673/19&20		26N	21W	24&25		
6. Blue Bell #10	AMC 116244	DKT/Pg 672/971&972		26N	20&21W	30		
7. Blue Bell #11	AMC 116245	DKT/Pg 672/973&974		26N	20&21W	30		
8.	AMC							
9.	AMC							
10.	AMC							
11.	AMC							
12.	AMC							
13.	AMC							
14.	AMC							
15.	AMC							
16.	AMC							
17.	AMC							
18.	AMC							
19.	AMC							
20.	AMC							
21.	AMC							
22.	AMC							
23.	AMC							
24.	AMC							
25.	AMC							
26.	AMC							
27.	AMC							
28.	AMC							
29.	AMC							
30.	AMC							

**FILE WITH: BUREAU OF LAND MANAGEMENT, 222 NORTH CENTRAL AVENUE, PHOENIX, ARIZONA 85004-2203 and the respective county recorder, ON OR BEFORE DECEMBER 30th (NOT THE 31st). BLM requires a \$5.00 nonrefundable service charge for each mining claim, mill site or tunnel site.**

This form is for the purpose of complying with the laws of the United States Department of the Interior, Bureau of Land Management and the State of Arizona pertaining to assessment work and/or notice of intention to hold. 30 USC 28, 43 CFR 3833.2, ARS 27-208. Subject to Paperwork Reduction Act and Privacy Act statements available at the BLM AZ State Office. This form is not copyrighted. It may be reproduced without restriction.

**For BLM Use Only**

PHOENIX, ARIZONA  
2000 AUG 21 P 1:23  
RECEIVED  
BLM AZ STATE OFFICE

**United States Department of the Interior**  
**Bureau of Land Management**  
 BUSINESS & SUPPORT SVCS DIV  
 222 N CENTRAL AVE  
 PHOENIX, AZ 85004 -2203  
 Phone: (602) 417-9200

Receipt	
No:	172514

**Transaction #:** 185715  
**Date of Transaction:** 08/21/2000

LINE #	QTY	COMMODITY / SUBJECT / ACTION / PRODUCT	REMARKS	UNIT PRICE	TOTAL
1	1	LOCATABLE MINERALS / MINING CLAIMS-ACCOUNTS/UNADJUDICATED / MINING CLAIM MONEY RECEIVED (455)	POL 2000(52)	- n/a -	\$260.00
<b>TOTAL:</b>					<b>\$260.00</b>

PAYMENT INFORMATION			
1	AMOUNT:	\$260.00	POSTMARKED: N/A
	TYPE:	CASH	RECEIVED: 08/21/2000
	NAME:	DOBBINS, KENT P.O. BOX 1630 DOLAN SPRINGS AZ 86441	

REMARKS

CASE SERIAL NUMBER INFORMATION		
TRNS #	LINE #	CASES
185715	1	AMC107670

This receipt was generated by the automated BLM Collections and Billings System and is a paper representation of a portion of the official electronic record contained therein.



# FACSIMILIE COVER SHEET

KD&O Mining Co., Inc.  
 P.O. Box 1630  
 Dolan Springs, AZ 86441  
 520-767-3873  
 715-3565 Cell phone  
 520-767-3873 Fax

AMC 116235  
 AMC 117907

SEND TO/ AN/ A L'ATTENTION DE Company Name/ Firmenname/ Société <b>Mary Hyde</b>	From/ Von/ De <b>KD&amp;O Mining Co./ Kent Dobbins</b>
Attention/ Zu Händen von/ A l'attention de	Date/ Datum/ Date <b>June 23, 2000</b>
Fax Number/ Fax Nr./ N° de fax <del>000000</del> <b>002-417-9490</b>	Phone Number/ Telefon/ N° de tél. <b>520-767-3873</b>

- |   |   |   |  |  |
|---|---|---|--|--|
| <input type="checkbox"/> Urgent/<br>Dringend/<br>Urgent | <input type="checkbox"/> Reply ASAP/<br>Rückantwort/<br>Réponse urgente<br>attendue | <input type="checkbox"/> Please Comment/<br>Erledigung/<br>Commentaires<br>attendus | <input checked="" type="checkbox"/> Please Review/<br>Überprüfung/<br>A vérifier | <input type="checkbox"/> For your information/<br>Kenntnisnahme/<br>Copie pour information |
|---|---|---|--|--|

Total pages, including cover sheet:  
 Anzahl der übermittelten Seiten inkl. Deckblatt  
 Nombre de pages (Page de garde incluse)

3 pages

COMMENTS/ ANMERKUNGEN/ COMMENTAIRES

Please review the information your office requested.

Thank you,

Kent Dobbins

3E

99050863 BK 3362 PG 829  
OFFICIAL RECORDS OF MOHAVE COUNTY  
JOAN MC CALL, MOHAVE COUNTY RECORDER  
08/24/1999 03:03P PAGE 1 OF 2  
KENT DOBBINS  
RECORDING FEE 14.00

Return Document to:

For BLM Use Only

AZ-3850-1 (July 1992)

Kent Dobbins  
P.O. Box 1630  
Dolan Springs, AZ 86441

10 Claims
3.00
50.00 Total
K

Telephone # ( )



**AFFIDAVIT OF PERFORMANCE OF ANNUAL WORK.**

Also fill in ITEMS 1 through 9 and the reverse side of this document.



**NOTICE OF INTENTION TO HOLD**

I intend to hold the claim(s)/site(s) listed on the reverse side of this document for the calendar year 19\_\_  
Also fill in ITEMS 1 through 4 and ITEM 9.

NOTICES OF INTENTION TO HOLD ARE FOR MILLSITES AND TUNNEL SITES OR FOR MINING CLAIMS WHEN ASSESSMENT WORK HAS NOT BEEN DONE, REGARDLESS OF WHETHER THE ANNUAL ASSESSMENT HAS BEEN SUSPENDED, DEFERRED, OR NOT YET ACCRUED. THE FILING OF A NOTICE OF INTENTION TO HOLD SHALL NOT RELIEVE THE OWNER OF COMPLYING WITH FEDERAL AND STATE LAWS PERTAINING TO THE PERFORMANCE OF ANNUAL ASSESSMENT WORK. NOTICES OF INTENTION TO HOLD FOR MILL SITES OR TUNNEL SITES NEED NOT BE COUNTY RECORDED. FOR MINING CLAIMS THE FORM FILED WITH THE BLM MUST BE IDENTICAL TO THE ONE THAT WAS OR WILL BE FILED WITH THE COUNTY.

Evidence of Annual Assessment Work or a Notice of Intention to Hold must be filed each calendar year following the calendar year in which the claim/site was located.

ALL CLAIMS LISTED ON A SINGLE AFFIDAVIT MUST BE CONTIGUOUS.

- 1. State of Arizona, County of Mohave ss:
- 2. I, (Name) Kent Dobbins
- 3. Reside at (Address) P.O. Box 1630  
City Dolan Springs, County Mohave, State AZ, Zip 86441

being duly sworn, deposes and says that he/she is a citizen of the United States, more than eighteen years of age, that all of the facts set forth in this affidavit/notice, subject to the provisions and penalties of 18 USC 1001 pertaining to the filing of false, fictitious, or fraudulent statements with the United States, are true and correct according to the best of my knowledge, information and belief.

- 4. Owner's Name and Address (If not shown in items 1-3 above) CHECK HERE IF THIS IS A CHANGE OF ADDRESS   
Kent Dobbins  
P.O. Box 1630  
Dolan Springs, AZ 86441

- 5. That I am personally acquainted with the mining claim(s). The work and improvements were made by and at the expense of the owner(s) of said claim(s). Said contiguous group of claims, listed on the reverse side of this document, are situated in the Weaver Mining District, Mohave County, Arizona.

- 6. That between the dates starting at 12 o'clock noon on September 1, 1998. And ending at 12 o'clock noon on September 1, 1999 at least \$ 1,000.00 Dollars worth of work and improvements were done and performed upon said claim(s) or upon one or more of a contiguous group of claims for the benefit of all, or wholly or partly outside of a contiguous group of claims for the benefit of all, not including the location work.

- 7. That the following persons were employed to perform the work and improvements described herein: Kent Dobbins and others.

- 8. That the work and improvements performed were: Filled in washed out roads, and graded the roads  
Removed some ore for processing.

9. Dated: Aug 24, 1999, Signature: Kent Dobbins  
SUBSCRIBED AND SWORN TO before me, a Notary Public, this 24 day of August, 1999  
by Kent Dobbins  
Notary Public Blair Paul  
MY COMMISSION EXPIRES 5/5/2003



If the claims/sites have consecutive BLM#s and are in the same Township, Range and Section(s), they may be listed as follows:

SAMPLE 1 - 10      A MC 19640 - 49      DKT/Pg 1025/1-10      4N    20W    36  
RECORDING #9106113-82.

CLAIM/SITE NAME	SERIAL NUMBER	Dkt/Pg or Recording # Of ORIGINAL LOCATION NOTICE	TWN	RNG	SEC(S)
			SHP		
1. Silver Bell #22	AMC 117968	DKT/Pg 674/74&75	26N	21W	31
2. Silver Bell #23	AMC 117969	DKT/Pg 67/76&77	26N	21W	31
3. Silver Bell #24	AMC 117970	DKT/Pg 67/78&79	26N	21W	31
4. Blue Bell # 1	AMC 116235	DKT/Pg 672/953&954	26N	20W	31
5. Blue Bell # 2	AMC 116236	DKT/Pg 672/955&956	26N	20W	31
6. Tinker Bell # 4	AMC 117942	DKT/Pg 673/821&822	26N	20W	31
7. Tinker Bell # 5	AMC 117943	DKT/Pg 673/823&824	26N	20W	31
8. Tinker Bell # 6	AMC 117944	DKT/Pg 673/825&826	26N	20W	31
9. Tinker Bell # 7	AMC 117945	DKT/Pg 673/827&828	26N	20W	31
10. Tinker Bell # 8	AMC 117946	DKT/Pg 673/829&830	26N	20W	31
11.	AMC				
12.	AMC				
13.	AMC				
14.	AMC				
15.	AMC				
16.	AMC				
17.	AMC				
18.	AMC				
19.	AMC				
20.	AMC				
21.	AMC				
22.	AMC				
23.	AMC				
24.	AMC				
25.	AMC				
26.	AMC				
27.	AMC				
28.	AMC				
29.	AMC				
30.	AMC				

**FILE WITH: BUREAU OF LAND MANAGEMENT, 222 NORTH CENTRAL AVENUE, PHOENIX, ARIZONA 85004-2203 and the respective county recorder, ON OR BEFORE DECEMBER 30th (NOT THE 31st). BLM requires a \$5.00 nonrefundable service charge for each mining claim, mill site or tunnel site.**

This form is for the purpose of complying with the laws of the United States Department of the Interior, Bureau of Land Management and the State of Arizona pertaining to assessment work and/or notice of intention to hold. 30 USC 28, 43 CFR 3833.2, ARS 27-208. Subject to Paperwork Reduction Act and Privacy Act statements available at the BLM AZ State Office. This form is not copyrighted. It may be reproduced without restriction.

**For BLM Use Only**

PHOENIX, ARIZONA

1999 AUG 25 P 12:43

RECEIVED  
BLM, AZ STATE OFFICE

AMC 116235

117907

**FAX  
FROM  
DON STEWART**  
 1837 W CAMINO LN  
 SPRINGFIELD, MO 65810  
 PH 417 883-01306  
 FAX 883-9605

*Call Mom*

*926*

DATE -12-21-99 (~~820~~) 7673873)

DELIVER TO KENT DOBBINS

NUMBER OF PAGES INCLUDING THIS COVER  
PAGE 4

MESSAGE

*send report*

*PJ Box 1630  
 Nolan Springs, Az  
 86441*

*Call Kent ...*

28  
 J. Donald Stewart  
 1837 Camino La  
 Springfield, MO. 65810

Form 3830-1  
 (June 1993)

UNITED STATES  
 DEPARTMENT OF THE INTERIOR  
 BUREAU OF LAND MANAGEMENT

FORM APPROVED  
 OMB NO. 1004-0114  
 Expires: May 31, 1996

CERTIFICATION OF EXEMPTION FROM PAYMENT OF RENTAL FEE

SEE INSTRUCTIONS ON FLAP

This small miners exemption is filed for the assessment year beginning at noon on September 1, 199\_\_\_, and ending at noon on September 1, 199\_\_\_.

The undersigned owner(s) of the mining claim listed below hereby certify under penalty of 18 U.S.C. 1001 and 43 U.S.C. 1212 that:

I/We own ten or fewer mining claims/sites located and maintained in the United States of America.

I/We have a total of less than ten acres of unreclaimed surface disturbance on the claims/sites resulting from exploration or mining activities.

The ten or fewer mining claims listed below are operated under a Notice, Plan of Operations, Special Use Permit, or other State or local permit, as described in the regulations at 43 CFR 3833.1-6, issued by:

and the serial number or other designation of such Notice, Plan of Operations, or Permit is:

Please check the appropriate box indicating production or exploration that applies to your claims, and complete the production information if that applies:

I/We have produced from the mining claims/sites listed below more than \$1,500 and less than \$800,000 in gross revenues of a mineral commodity(ies) during the above assessment year that are subject to the General Mining Law of 1872, as amended; the Act of October 5, 1992; and regulations at 43 CFR 3833.1-6 and 3850.

COMMODITY(IES)	GROSS DOLLAR VALUE PRODUCED

I/We have or will perform exploration work upon the lode and/or placer claims listed below that meets the requirements of the General Mining Law of 1872, as amended; the Act of October 5, 1992; and the regulations at 43 CFR 3833.1-6 and 3850. Such work will be described on our affidavit of labor.

The lode and/or placer claims for which the above exemption from payment of the rental fees is made are:

CLAIM NAME	BLM RECORDATION SERIAL NUMBER	COUNTY	RECORDATION BOOK	PAGE
Tiger Bell #21	AMC 116275	Mohave	3363	276
Tiger Bell #22	AMC 116276	Mohave	3363	276
Tiger Bell #23	AMC 116277	Mohave	3363	276
Tiger Bell #24	AMC 116278	Mohave	3363	276
Tiger Bell #25	AMC 116279	Mohave	3363	276

1999 DEC 21 P 1:52  
 RECEIVED  
 BLM AZ STATE OFFICE  
 PHOENIX, ARIZONA

(Continued on reverse)

99072693 BK 3423 PG 444  
 OFFICIAL RECORDS OF MOHAVE COUNTY  
 JOAN MC CALL, MOHAVE COUNTY RECORDER  
 12/13/1999 03:45P PAGE 1 OF 2  
 DONALD STEWART  
 RECORDING FEE 10.00

**ACKNOWLEDGMENT**  
(States Other Than California)


State of Missouri )  
 ) ss.  
County of Greene )

On this 28th day of August, 19 99, before me, the undersigned Notary Public,  
personally appeared DonALD L. Stewart

known to me to be the individual(s) who executed the foregoing instrument and acknowledged the same  
to be his(her)(their) free act and deed.

My Commission Expires: 2/17/01

*Denise M. Silvey*  
Notary Public



If acknowledged in State of Florida, complete section below:  
(Check One)  Personally Known (or)  Produced Identification

If applicable, Type of Identification Produced: \_\_\_\_\_

DENISE M. SILVEY Notary Public  
Christian County State of Missouri  
My Commission Expires Feb. 17, 2001

**ACKNOWLEDGMENT**  
(State Of California)

State of California )  
 ) ss.  
County of \_\_\_\_\_ )

On this \_\_\_\_\_ day of \_\_\_\_\_, 19 \_\_\_\_\_, before me, \_\_\_\_\_  
\_\_\_\_\_, the undersigned Notary Public, personally appeared,

personally known to me (or proved to me on the basis of satisfactory evidence) to be the person(s) whose  
name(s) is(are) subscribed to the attached instrument and acknowledged to me that he(she)(they)  
executed the same in his(her)(their) authorized capacity(ies), and that by his(her)(their) signature(s) on  
the instrument, the person(s) or the entity upon behalf of which the person(s) acted, executed the  
instrument.

WITNESS my hand and official seal.

\_\_\_\_\_  
Notary Public

Seal

RECEIVED  
P.L.M. AZ STATE OFFICE  
999 DEC 21 P 1:52  
PHOENIX, ARIZONA  
PAGE 2 OF 2  
BK 3423 PG 443 FEE 99072692

28

When recorded, mail to:

Name: Don Stewart

Address: 1837 W. Camino Ln

City/State/Zip Code: Springfield, MO  
65810

99072694 BK 3423 PG 446  
OFFICIAL RECORDS OF MOHAVE COUNTY  
JOAN MC CALL, MOHAVE COUNTY RECORDER  
12/13/1999 03:46P PAGE 1 OF 2  
DONALD STEWART  
RECORDING FEE 10.00

Space above this line for Recorder's use

### QUITCLAIM DEED

KNOW ALL MEN BY THESE PRESENTS:

That I(we), Christine Jordan,  
the undersigned, for the consideration of Ten Dollars (\$10.00), and other valuable considerations, do  
hereby release, remise, and forever quitclaim unto Anna Stewart  
3804 Eaglescliff Springfield, MO 65809,  
all right, title and interest in that certain Property situated in Mohave County,  
State of Arizona, and described as follows:

- |             |     |     |        |
|-------------|-----|-----|--------|
| Gold Bell   | #1  | AMC | 117907 |
| Gold Bell   | #2  | AMC | 117908 |
| Gold Bell   | #17 | AMC | 117923 |
| Gold Bell   | #18 | AMC | 117924 |
|             |     |     |        |
| Silver Bell | #9  | AMC | 117955 |
| Silver Bell | #10 | AMC | 117956 |
| Silver Bell | #11 | AMC | 117957 |
| Silver Bell | #12 | AMC | 117958 |
|             |     |     |        |
| Tiger Bell  | #1  | AMC | 116255 |
| Tiger Bell  | #8  | AMC | 116262 |

RECEIVED  
S.L.M. AZ STATE OFFICE  
1999 DEC 21 P 1:52  
PHOENIX, ARIZONA

IN WITNESS WHEREOF, I(we) have hereunto set my(our) hand(s) and seal this 4 day of  
November 1999.

_____	<u>Christine K. Jordan</u>
Print Name of Releasor	Signature of Releasor
_____	_____
Print Name of Releasor	Signature of Releasor
_____	_____
Print Name of Witness (If required by State Laws)	Signature of Witness (If required by State Laws)
_____	_____
Print Name of Witness (If required by State Laws)	Signature of Witness (If required by State Laws)

Don Stewart  
 1837 W. Camino Ln.  
 Springfield, MO  
 65810

Form 3830-1  
 (June 1993)

UNITED STATES  
 DEPARTMENT OF THE INTERIOR  
 BUREAU OF LAND MANAGEMENT

FORM APPROVED  
 OMB NO. 1004-0114  
 Expires: May 31, 1996

CERTIFICATION OF EXEMPTION FROM PAYMENT OF RENTAL FEE

SEE INSTRUCTIONS ON FLAP

This small miners exemption is filed for the assessment year beginning at noon on September 1, 199\_\_\_, and ending at noon on September 1, 199\_\_\_.

The undersigned owner(s) of the mining claim listed below hereby certify under penalty of 18 U.S.C. 1001 and 43 U.S.C. 1212 that:

I/We own ten or fewer mining claims/sites located and maintained in the United States of America.

I/We have a total of less than ten acres of unreclaimed surface disturbance on the claims/sites resulting from exploration or mining activities.

The ten or fewer mining claims listed below are operated under a Notice, Plan of Operations, Special Use Permit, or other State or local permit, as described in the regulations at 43 CFR 3833.1-6, issued by:

and the serial number or other designation of such Notice, Plan of Operations, or Permit is:

Please check the appropriate box indicating production or exploration that applies to your claims, and complete the production information if that applies.

I/We have produced from the mining claims/sites listed below more than \$1,500 and less than \$800,000 in gross revenues of a mineral commodity(ies) during the above assessment year that are subject to the General Mining Law of 1872, as amended; the Act of October 5, 1992; and regulations at 43 CFR 3833.1-6 and 3850.

COMMODITY(IES)	GROSS DOLLAR VALUE PRODUCED

I/We have or will perform exploration work upon the lode and/or placer claims listed below that meets the requirements of the General Mining Law of 1872, as amended; the Act of October 5, 1992; and the regulations at 43 CFR 3833.1-6 and 3850. Such work will be described on our affidavit of labor.

The lode and/or placer claims for which the above exemption from payment of the rental fees is made are:

CLAIM NAME	BLM RECORDATION SERIAL NUMBER	COUNTY	RECORDATION BOOK	PAGE
Gold Bell #1	AMC 117907	Mohave	3363	281
Gold Bell #2	AMC 117908	Mohave	3363	281
Gold Bell #17	AMC 117923	Mohave	3363	281
Gold Bell #18	AMC 117924	Mohave	3363	281
Silver Bell #9	AMC 117955	Mohave	3363	281
Silver Bell #10	AMC 117956	Mohave	3363	281
Silver Bell #11	AMC 117957	Mohave	3363	281
Silver Bell #12	AMC 117958	Mohave	3363	281
Silver Bell #1	AMC 116255	Mohave	3363	281
Silver Bell #8	AMC 116262	Mohave	3363	281

RECEIVED  
 B.L.M. AZ STAFF OFFICE  
 1999 DEC 21 1:10  
 PHOENIX, ARIZONA

99072695 BK 3423 PG 448  
 OFFICIAL RECORDS OF MOHAVE COUNTY  
 JOAN MC CALL, MOHAVE COUNTY RECORDER  
 12/13/1999 03:46P PAGE 1 OF 2  
 DONALD STEWART  
 RECORDING FEE 10.00

(Continued on reverse)



Form 1370-41  
(March 1984)

UNITED STATES  
DEPARTMENT OF THE INTERIOR  
BUREAU OF LAND MANAGEMENT

RECEIPT AND ACCOUNTING ADVICE

NO. 22963b2

Subject: POL AND MGT CLERK DE

Applicant: AMC 117907 ET AL (90)

CHRISTINE JORDAN  
1220 E. BRIDGES  
SPRINGFIELD MO 65704

Remitter: DON STEWART INC  
1220 E. BRIDGES  
SPRINGFIELD MO 65704

Assignor:

SERIAL NO.
AMC 117907 ET AL (90)

REFER TO THE ABOVE CASE SERIAL NUMBER IN ALL CORRESPONDENCE. PLEASE INFORM THIS OFFICE OF ANY CHANGE IN ADDRESS.

NOTE: This notice is a receipt for monies paid the United States. If these monies are for required fees in connection with your application to lease, purchase, enter, or otherwise acquire an interest in public lands or resources, this receipt is not an authorization to utilize the land applied for and it does not convey any right, title, or interest in the land for which application is made.

RECEIPT

99050979 BK 3363 PG 280  
OFFICIAL RECORDS OF MOHAVE COUNTY  
JOAN MC CALL, MOHAVE COUNTY RECORDER  
08/25/1999 08109A PAGE 1 OF 2  
KENT DOBBINS  
RECORDING FEE 14.00

Return Document to:

For BLM Use Only

AZ-3850-1 (July 1992)

Christina Jordan  
1220 E. Minota St.  
Springfield, MO 65804

10 claims  
5.00  
50.00 TOTAL  
KC

Telephone # ( )



**AFFIDAVIT OF PERFORMANCE OF ANNUAL WORK.**

Also fill in ITEMS 1 through 9 and the reverse side of this document.



**NOTICE OF INTENTION TO HOLD**

I intend to hold the claim(s)/site(s) listed on the reverse side of this document for the calendar year 19\_\_.  
Also fill in ITEMS 1 through 4 and ITEM 9.

NOTICES OF INTENTION TO HOLD ARE FOR MILLSITES AND TUNNEL SITES OR FOR MINING CLAIMS WHEN ASSESSMENT WORK HAS NOT BEEN DONE, REGARDLESS OF WHETHER THE ANNUAL ASSESSMENT HAS BEEN SUSPENDED, DEFERRED, OR NOT YET ACCRUED. THE FILING OF A NOTICE OF INTENTION TO HOLD SHALL NOT RELIEVE THE OWNER OF COMPLYING WITH FEDERAL AND STATE LAWS PERTAINING TO THE PERFORMANCE OF ANNUAL ASSESSMENT WORK. NOTICES OF INTENTION TO HOLD FOR MILL SITES OR TUNNEL SITES NEED NOT BE COUNTY RECORDED. FOR MINING CLAIMS THE FORM FILED WITH THE BLM MUST BE IDENTICAL TO THE ONE THAT WAS OR WILL BE FILED WITH THE COUNTY.

Evidence of Annual Assessment Work or a Notice of Intention to Hold must be filed each calendar year following the calendar year in which the claim/site was located.

**ALL CLAIMS LISTED ON A SINGLE AFFIDAVIT MUST BE CONTIGUOUS.**

1. State of Arizona, County of Mohave ss:  
2. I, (Name) Christine Jordan  
3. Reside at (Address) 1220 E. Minota St.  
Springfield, County Greene, State MO, Zip 65804

being duly sworn, deposes and says that he/she is a citizen of the United States, more than eighteen years of age, that all of the facts set forth in this affidavit/notice, subject to the provisions and penalties of 18 USC 1001 pertaining to the filing of false, fictitious, or fraudulent statements with the United States are true and correct according to the best of my knowledge, information and belief.

4. Owner's Name and Address (if not shown in items 1-3 above) CHECK HERE IF THIS IS A CHANGE OF ADDRESS

5. That I am personally acquainted with the mining claims(s). The work and improvements were made by and at the expense of the owner(s) of said claim(s). Said contiguous group of claims, listed on the reverse side of this document, are situated in the Weaver Mining District, Mohave County, Arizona.

6. That between the dates starting at 12 o'clock noon on September 1, 1998 And ending at 12 o'clock noon on September 1, 1999 at least \$ 1,000.00 Dollars worth of work and improvements were done and performed upon said claim(s) or upon one or more of a contiguous group of claims for the benefit of all, or wholly or partly outside of a contiguous group of claims for the benefit of all, not including the location work.

7. That the following persons were employed to perform the work and improvements described herein:  
Kent Dobbins and others.

8. That the work and improvements performed were: Filled in washed out roads, and graded the roads  
Removed some ore for processing.

9. Dated: 8/18/99 Signature: Christine K Jordan  
SUBSCRIBED AND SWORN TO before me, a Notary Public, this 18th day of August, 1999  
by Christine Jordan  
Notary Public Remona L. Barnes  
MY COMMISSION EXPIRES SEPTEMBER 9, 2000



Remona L. Barnes Notary Public  
Christian County State of Missouri  
My Commission Expires Sept 9, 2000

If the claims/sites have consecutive BLM#s and are in the same Township, Range and Section(s), they may be listed as follows:

SAMPLE 1 - 10      A MC 19640 - 49      DKT/Pg 1025/1-10      4N      20W      36  
RECORDING #91061'3-82.

CLAIM/SITE NAME	SERIAL NUMBER	Dkt/Pg or Recording # OF ORIGINAL LOCATION NOTICE	TWN SHP	RNG	SEC(S)
1. Gold Bell # 1	AMC 117907	DKT/Pg 674/2&3	26N	20W	26&35
2. Gold Bell # 2	AMC 117908	DKT/Pg 674/4&5	26N	20W	26&35
3. Gold Bell #17	AMC 117923	DKT/Pg 674/34&35	26N	20W	26&35
4. Gold Bell #18	AMC 117924	DKT/Pg 674/36&37	26N	20W	26&35
5. Silver Bell # 9	AMC 117955	DKT/Pg 673/979&980	26N	21W	25&26
6. Silver Bell #10	AMC 117956	DKT/Pg 673/981&982	26N	21W	25&26
7. Silver Bell #11	AMC 117957	DKT/Pg 673/983&984	26N	21W	25&26
8. Silver Bell #12	AMC 117958	DKT/Pg 673/985&986	26N	21W	25&26
9. Tiger Bell # 1	AMC 116255	DKT/Pg 672/993&994	26N	21W	25
10. Tiger Bell # 8	AMC 116262	DKT/Pg 673/7&8	26N	21W	25
11.	AMC				
12.	AMC				
13.	AMC				
14.	AMC				
15.	AMC				
16.	AMC				
17.	AMC				
18.	AMC				
19.	AMC				
20.	AMC				
21.	AMC				
22.	AMC				
23.	AMC				
24.	AMC				
25.	AMC				
26.	AMC				
27.	AMC				
28.	AMC				
29.	AMC				
30.	AMC				

**FILE WITH: BUREAU OF LAND MANAGEMENT, 222 NORTH CENTRAL AVENUE, PHOENIX, ARIZONA 85004-2203 and the respective county recorder, ON OR BEFORE DECEMBER 30th (NOT THE 31st). BLM requires a \$5.00 nonrefundable service charge for each mining claim, mill site or tunnel site.**

This form is for the purpose of complying with the laws of the United States Department of the Interior, Bureau of Land Management and the State of Arizona pertaining to assessment work and/or notice of intention to hold, 30 USC 28, 43 CFR 3833.2, ARS 27-208. Subject to Paperwork Reduction Act and Privacy Act statements available at the BLM AZ State Office. This form is not copyrighted. It may be reproduced without restriction.

**For BLM Use Only**

RECEIVED  
BLM AZ STATE OFFICE  
1999 AUG 25 P 12: 29  
PHOENIX, ARIZONA

Return Document to:

For BLM Use Only

AZ-3850-1 (July 1992)

Craig Dobbins  
603 W. Kingsley  
Springfield, MO 65807  
Telephone # ( )

10 CLAIMS
5.00 ea
50.00 Total
ca

AMC 116235  
AMC 116255  
AMC 107667  
AMC 117907  
AMC 117939

**AFFIDAVIT OF PERFORMANCE OF ANNUAL WORK.**

Also fill in ITEMS 1 through 9 and the reverse side of this document.

**NOTICE OF INTENTION TO HOLD**

I intend to hold the claims(s)/site(s) listed on the reverse side of this document for the calendar year 19\_\_.  
Also fill in ITEMS 1 through 4 and ITEM 9.

NOTICES OF INTENTION TO HOLD ARE FOR MILLSITES AND TUNNEL SITES OR FOR MINING CLAIMS WHEN ASSESSMENT WORK HAS NOT BEEN DONE, REGARDLESS OF WHETHER THE ANNUAL ASSESSMENT HAS BEEN SUSPENDED, DEFERRED, OR NOT YET ACCRUED. THE FILING OF A NOTICE OF INTENTION TO HOLD SHALL NOT RELIEVE THE OWNER OF COMPLYING WITH FEDERAL AND STATE LAWS PERTAINING TO THE PERFORMANCE OF ANNUAL ASSESSMENT WORK. NOTICES OF INTENTION TO HOLD FOR MILL SITES OR TUNNEL SITES NEED NOT BE COUNTY RECORDED. FOR MINING CLAIMS THE FORM FILED WITH THE BLM MUST BE IDENTICAL TO THE ONE THAT WAS OR WILL BE FILED WITH THE COUNTY.

Evidence of Annual Assessment Work or a Notice of Intention to Hold must be filed each calendar year following the calendar year in which the claim/site was located.

ALL CLAIMS LISTED ON A SINGLE AFFIDAVIT MUST BE CONTIGUOUS.

1. State of Arizona, County of Mohave ss:
2. I, (Name) Craig Dobbins
3. Reside at (Address) 603 W. Kingsley  
City Springfield, County \_\_\_\_\_, State MO, Zip 65807

being duly sworn, deposes and says that he/she is a citizen of the United States, more than eighteen years of age, that all of the facts set forth in this affidavit/notice, subject to the provisions and penalties of 18 USC 1001 pertaining to the filing of false, fictitious, or fraudulent statements with the United States, are true and correct according to the best of my knowledge, information and belief.

4. Owner's Name and Address (If not shown in items 1-3 above) CHECK HERE IF THIS IS A CHANGE OF ADDRESS

5. That I am personally acquainted with the mining claims(s). The work and improvements were made by and at the expense of the owner(s) of said claim(s). Said contiguous group of claims, listed on the reverse side of this document, are situated in the Weaver Mining District, Mohave County, Arizona.

6. That between the dates starting at 12 o'clock noon on September 1, 1998 And ending at 12 o'clock noon on September 1, 19 99 at least \$ 1,000.00 Dollars worth of work and improvements were done and performed upon said claim(s) or upon one or more of a contiguous group of claims for the benefit of all, or wholly or partly outside of a contiguous group of claims for the benefit of all, not including the location work.

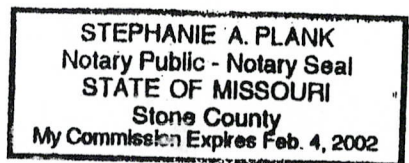
7. That the following persons were employed to perform the work and improvements described herein: Kent Dobbins and others.

8. That the work and improvements performed were: Filled in washed out roads, and graded the roads. Removed some ore for processing.

9. Dated: 8-19-99, Signature: [Signature]  
SUBSCRIBED AND SWORN TO before me, a Notary Public, this 17th day of August, 19 99  
by Joel Craig Dobbins  
Notary Public Stephanie A. Plank  
MY COMMISSION EXPIRES 2/4/02



ENTERED INTO COMPUTER  
12/21/99



If the claims/sites have consecutive BLM#s and are in the same Township, Range and Section(s), they may be listed as follows:

SAMPLE 1 - 10      A MC 19640 - 49      DKT/Pg 1025/1-10      4N    20W    36  
 RECORDING #9106173-82.

CLAIM/SITE NAME	SERIAL NUMBER	Dkt/Pg or Recording # OF ORIGINAL LOCATION NOTICE	TWN SHP	RNG	SEC(S)
1. Gold Bell # 3	AMC 117909	DKT/Pg 674/6&7	25&26N	20&21W	26&35
2. Gold Bell # 4	AMC 117910	DKT/Pg 674/8&9	25&26N	20&21W	26&35
3. Gold Bell#19	AMC 117925	DKT/Pg 674/38&39	25&26N	20&21W	26&35
4. Gold Bell #20	AMC 117926	DKT/Pg 674/40&41	25&26N	20&21W	26&35
5. Gold Bell #21	AMC 117927	DKT/Pg 674/42&43	25&26N	20&21W	26&35
6. Silver Bell #13	AMC 117959	DKT/Pg 673/987&988	26N	21W	25&26
7. Silver Bell #14	AMC 117960	DKT/Pg 673/989&990	26N	21W	25&26
8. Silver Bell #15	AMC 117961	DKT/Pg 673/991&992	26N	21W	25&26
9. Silver Bell #16	AMC 117962	DKT/Pg 673/993&994	26N	21W	25&26
10. Tiger Bell # 4	AMC 116258	DKT/Pg 672/999&1000	26N	21W	25
11.	AMC				
12.	AMC				
13.	AMC				
14.	AMC				
15.	AMC				
16.	AMC				
17.	AMC				
18.	AMC				
19.	AMC				
20.	AMC				
21.	AMC				
22.	AMC				
23.	AMC				
24.	AMC				
25.	AMC				
26.	AMC				
27.	AMC				
28.	AMC				
29.	AMC				
30.	AMC				

**FILE WITH: BUREAU OF LAND MANAGEMENT, 222 NORTH CENTRAL AVENUE, PHOENIX, ARIZONA 85004-2203 and the respective county recorder, ON OR BEFORE DECEMBER 30th (NOT THE 31st). BLM requires a \$5.00 nonrefundable service charge for each mining claim, mill site or tunnel site.**

This form is for the purpose of complying with the laws of the United States Department of the Interior, Bureau of Land Management and the State of Arizona pertaining to assessment work and/or notice of intention to hold. 30 USC 28, 43 CFR 3833.2, ARS 27-208. Subject to Paperwork Reduction Act and Privacy Act statements available at the BLM AZ State Office. This form is not copyrighted. It may be reproduced without restriction.

**For BLM Use Only**

PHOENIX ARIZONA

1999 AUG 25 P 12:44

RECEIVED  
 BLM AZ STATE OFFICE

JK

Return Document to:

For BLM Use Only

AZ-3850-1 (July 1992)

Brendan Galvean  
288 EAGLE ROCK RD.  
BRANSON, MO. 65616  
Telephone # ( )

10 Claims	
5.00	
50.00	TOTAL
	CC

**AFFIDAVIT OF PERFORMANCE OF ANNUAL WORK.**

Also fill in ITEMS 1 through 9 and the reverse side of this document.

**NOTICE OF INTENTION TO HOLD**

I intend to hold the claims(s)/site(s) listed on the reverse side of this document for the calendar year 19\_\_.  
Also fill in ITEMS 1 through 4 and ITEM 9.

NOTICES OF INTENTION TO HOLD ARE FOR MILLSITES AND TUNNEL SITES OR FOR MINING CLAIMS WHEN ASSESSMENT WORK HAS NOT BEEN DONE, REGARDLESS OF WHETHER THE ANNUAL ASSESSMENT HAS BEEN SUSPENDED, DEFERRED, OR NOT YET ACCRUED. THE FILING OF A NOTICE OF INTENTION TO HOLD SHALL NOT RELIEVE THE OWNER OF COMPLYING WITH FEDERAL AND STATE LAWS PERTAINING TO THE PERFORMANCE OF ANNUAL ASSESSMENT WORK. NOTICES OF INTENTION TO HOLD FOR MILL SITES OR TUNNEL SITES NEED NOT BE COUNTY RECORDED. FOR MINING CLAIMS THE FORM FILED WITH THE BLM MUST BE IDENTICAL TO THE ONE THAT WAS OR WILL BE FILED WITH THE COUNTY.

Evidence of Annual Assessment Work or a Notice of Intention to Hold must be filed each calendar year following the calendar year in which the claim/site was located.

**ALL CLAIMS LISTED ON A SINGLE AFFIDAVIT MUST BE CONTIGUOUS.**

1. State of Arizona, County of Mohave ss:
2. I, (Name) Brendan Galvean
3. Reside at (Address) 288 EAGLE ROCK RD.  
City BRANSON, County TANEY, State MO., Zip 65616

being duly sworn, deposes and says that he/she is a citizen of the United States, more than eighteen years of age, that all of the facts set forth in this affidavit/notice, subject to the provisions and penalties of 18 USC 1001 pertaining to the filing of false, fictitious, or fraudulent statements with the United States, are true and correct according to the best of my knowledge, information and belief.

4. Owner's Name and Address (If not shown in items 1-3 above) CHECK HERE IF THIS IS A CHANGE OF ADDRESS

5. That I am personally acquainted with the mining claims(s). The work and improvements were made by and at the expense of the owner(s) of said claim(s). Said contiguous group of claims, listed on the reverse side of this document, are situated in the Weaver Mining District, Mohave County, Arizona.

6. That between the dates starting at 12 o'clock noon on September 1, 1998 And ending at 12 o'clock noon on September 1, 1999 at least \$ 1,000.00 Dollars worth of work and improvements were done and performed upon said claim(s) or upon one or more of a contiguous group of claims for the benefit of all, or wholly or partly outside of a contiguous group of claims for the benefit of all, not including the location work.

7. That the following persons were employed to perform the work and improvements described herein: Kent Dobbins and others.

8. That the work and improvements performed were: Filled in washed out roads, and graded the roads. Removed some ore for processing.

9. Dated: Aug 17, 1999, Signature: Brendan Galvean  
SUBSCRIBED AND SWORN TO before me, a Notary Public, this 17th day of AUGUST, 1999  
by Judy Kay Pratt  
Notary Public  
MY COMMISSION EXPIRES

JUDY KAY PRATT  
Notary Public - Notary Seal  
STATE OF MISSOURI  
Christian County  
My Commission Expires Oct. 29, 2000

ENTERED INTO COMPUTER  
12/21/99

If the claims/sites have consecutive BLM#s and are in the same Township, Range and Section(s), they may be listed as follows:

SAMPLE 1 - 10      A MC 19640 - 49      DKT/Pg 1025/1-10      4N    20W    36  
RECORDING #9106173-82.

CLAIM/SITE NAME	SERIAL NUMBER	Dkt/Pg or Recording # OF ORIGINAL LOCATION NOTICE	TWN SHP	RNG	SEC(S)
1. Blue Bell # 3	AMC 116237	DKT/Pg 672/957&958	26N	20W	30
2. Blue Bell # 4	AMC 116238	DKT/Pg 672/959&960	26N	20W	30
3. Blue Bell # 5	AMC 116239	DKT/Pg 672/961&962	26N	20W	30
4. Blue Bell # 6	AMC 116240	DKT/Pg 672/963&964	26N	20W	30
5. Blue Bell # 7	AMC 116241	DKT/Pg 672/965&966	26N	20W	30
6. Blue Bell # 8	AMC 116242	DKT/Pg 672/967&968	26N	20W	30
7. Jumpin Jack # 7	AMC 107673	DKT/Pg 644/104&105	26N	20&21W	30
8. Jumpin Jack # 8	AMC 107674	DKT/Pg 644/106&107	26N	20&21W	30
9. Jumpin Jack # 9	AMC 107675	DKT/Pg 644/108&109	26N	20&21W	30
10. Jumpin Jack #10	AMC 107676	DKT/Pg 644/110&111	26N	20&21W	30
11.	AMC				
12.	AMC				
13.	AMC				
14.	AMC				
15.	AMC				
16.	AMC				
17.	AMC				
18.	AMC				
19.	AMC				
20.	AMC				
21.	AMC				
22.	AMC				
23.	AMC				
24.	AMC				
25.	AMC				
26.	AMC				
27.	AMC				
28.	AMC				
29.	AMC				
30.	AMC				

**FILE WITH: BUREAU OF LAND MANAGEMENT, 222 NORTH CENTRAL AVENUE, PHOENIX, ARIZONA 85004-2203 and the respective county recorder, ON OR BEFORE DECEMBER 30th (NOT THE 31st). BLM requires a \$5.00 nonrefundable service charge for each mining claim, mill site or tunnel site.**


This form is for the purpose of complying with the laws of the United States Department of the Interior, Bureau of Land Management and the State of Arizona pertaining to assessment work and/or notice of intention to hold. 30 USC 28, 43 CFR 3833.2, ARS 27-208. Subject to Paperwork Reduction Act and Privacy Act statements available at the BLM AZ State Office. This form is not copyrighted. It may be reproduced without restriction.

**For BLM Use Only**

PHOENIX, ARIZONA

1999 AUG 25 P 12:44

RECEIVED  
BLM AZ STATE OFFICE



Return Document to:

For BLM Use Only

AZ-3850-1 (July 1992)

Bethany R. Wilson  
P.O. Box 1770  
Dolan Springs, AZ 86441  
  
Telephone # ( )

10 claim
5.00
50.00 Total
KC



**AFFIDAVIT OF PERFORMANCE OF ANNUAL WORK.**

Also fill in ITEMS 1 through 9 and the reverse side of this document.



**NOTICE OF INTENTION TO HOLD**

I intend to hold the claims(s)/site(s) listed on the reverse side of this document for the calendar year 19\_\_.  
Also fill in ITEMS 1 through 4 and ITEM 9.

NOTICES OF INTENTION TO HOLD ARE FOR MILLSITES AND TUNNEL SITES OR FOR MINING CLAIMS WHEN ASSESSMENT WORK HAS NOT BEEN DONE, REGARDLESS OF WHETHER THE ANNUAL ASSESSMENT HAS BEEN SUSPENDED, DEFERRED, OR NOT YET ACCRUED. THE FILING OF A NOTICE OF INTENTION TO HOLD SHALL NOT RELIEVE THE OWNER OF COMPLYING WITH FEDERAL AND STATE LAWS PERTAINING TO THE PERFORMANCE OF ANNUAL ASSESSMENT WORK. NOTICES OF INTENTION TO HOLD FOR MILL SITES OR TUNNEL SITES NEED NOT BE COUNTY RECORDED. FOR MINING CLAIMS THE FORM FILED WITH THE BLM MUST BE IDENTICAL TO THE ONE THAT WAS OR WILL BE FILED WITH THE COUNTY.

Evidence of Annual Assessment Work or a Notice of Intention to Hold must be filed each calendar year following the calendar year in which the claim/site was located.

**ALL CLAIMS LISTED ON A SINGLE AFFIDAVIT MUST BE CONTIGUOUS.**

1. State of Arizona, County of Mohave ss:
2. I, (Name) Bethany R. Wilson
3. Reside at (Address) P.O. Box 1770  
City Dolan Springs County Mohave State Arizona Zip 86441

being duly sworn, deposes and says that he/she is a citizen of the United States, more than eighteen years of age, that all of the facts set forth in this affidavit/notice, subject to the provisions and penalties of 18 USC 1001 pertaining to the filing of false, fictitious, or fraudulent statements with the United States, are true and correct according to the best of my knowledge, information and belief.

4. Owner's Name and Address (If not shown in items 1-3 above) CHECK HERE IF THIS IS A CHANGE OF ADDRESS


5. That I am personally acquainted with the mining claims(s). The work and improvements were made by and at the expense of the owner(s) of said claim(s). Said contiguous group of claims, listed on the reverse side of this document, are situated in the Weaver Mining District, Mohave County, Arizona.

6. That between the dates starting at 12 o'clock noon on September 1, 1999 And ending at 12 o'clock noon on September 1, 1999 at least \$ 1,000.00 Dollars worth of work and improvements were done and performed upon said claim(s) or upon one or more of a contiguous group of claims for the benefit of all, or wholly or partly outside of a contiguous group of claims for the benefit of all, not including the location work.

7. That the following persons were employed to perform the work and improvements described herein: Kent Dobbins and others.

8. That the work and improvements performed were: Filled in washed out roads, and graded the roads. Removed some ore for processing.

9. Dated: 8-23-99 Signature: Bethany R. Wilson  
SUBSCRIBED AND SWORN TO before me, a Notary Public, this 23 day of AUGUST, 1999  
by BETHANY R. WILSON  
Notary Public Marcia B. Mays  
MY COMMISSION EXPIRES 6-18-2002



ENTERED INTO COMPUTER  
12/21/99



If the claims/sites have consecutive BLM#s and are in the same Township, Range and Section(s), they may be listed as follows:

SAMPLE 1 - 10      A MC 19640 - 49      DKT/Pg 1025/1-10      4N    20W    36  
RECORDING #91061/3-82.

CLAIM/SITE NAME	SERIAL NUMBER	Dkt/Pg or Recording # OF ORIGINAL LOCATION NOTICE	TWN SHP	RNG	SEC(S)
1. Gold Bell #13	AMC 117919	DKT/Pg 674/26&27	25&26N	20&21W	6&31
2. Gold Bell #14	AMC 117920	DKT/Pg 674/28&29	25&26N	20&21W	6&31
3. Gold Bell #15	AMC 117921	DKT/Pg 674/30&31	25&26N	20&21W	6&31
4. Gold Bell #16	AMC 117922	DKT/Pg 674/32&33	25&26N	20&21W	6&31
5. Gold Bell #30	AMC 117936	DKT/Pg 674/60&61	25&26N	20&21W	6&31
6. Gold Bell #31	AMC 117937	DKT/Pg 674/62&63	25&26N	20&21W	6&31
7. Gold Bell #32	AMC 117938	DKT/Pg 674/64&65	25&26N	20&21W	6&31
8. Tinker Bell # 1	AMC 117939	DKT/Pg 673/815&816	26N	20W	31
9. Tinker Bell # 2	AMC 117940	DKT/Pg 673/817&818	26N	20W	31
10. Tinker Bell # 3	AMC 117941	DKT/Pg 673/819&820	26N	20W	31
11.	AMC				
12.	AMC				
13.	AMC				
14.	AMC				
15.	AMC				
16.	AMC				
17.	AMC				
18.	AMC				
19.	AMC				
20.	AMC				
21.	AMC				
22.	AMC				
23.	AMC				
24.	AMC				
25.	AMC				
26.	AMC				
27.	AMC				
28.	AMC				
29.	AMC				
30.	AMC				

**FILE WITH: BUREAU OF LAND MANAGEMENT, 222 NORTH CENTRAL AVENUE, PHOENIX, ARIZONA 85004-2203 and the respective county recorder, ON OR BEFORE DECEMBER 30th (NOT THE 31st). BLM requires a \$5.00 nonrefundable service charge for each mining claim, mill site or tunnel site.**


This form is for the purpose of complying with the laws of the United States Department of the Interior, Bureau of Land Management and the State of Arizona pertaining to assessment work and/or notice of intention to hold. 30 USC 28, 43 CFR 3833.2, ARS 27-208. Subject to Paperwork Reduction Act and Privacy Act statements available at the BLM AZ State Office. This form is not copyrighted. It may be reproduced without restriction.

**For BLM Use Only**

PHOENIX, ARIZONA

1999 AUG 25 P 12:48

RECEIVED  
BLM AZ STATE OFFICE



Return Document to:

For BLM Use Only

AZ-3850-1 (July 1992)

Tasha Inman  
RT 3 Box 210 2807 N. FRED 81  
Willard, Mo. 65781

5 Claims	
5.00	
25.00	TOTAL
	UC

Telephone # ( )

**AFFIDAVIT OF PERFORMANCE OF ANNUAL WORK.**

Also fill in ITEMS 1 through 9 and the reverse side of this document.

**NOTICE OF INTENTION TO HOLD**

I intend to hold the claims(s)/site(s) listed on the reverse side of this document for the calendar year 19\_\_.  
Also fill in ITEMS 1 through 4 and ITEM 9.

NOTICES OF INTENTION TO HOLD ARE FOR MILLSITES AND TUNNEL SITES OR FOR MINING CLAIMS WHEN ASSESSMENT WORK HAS NOT BEEN DONE, REGARDLESS OF WHETHER THE ANNUAL ASSESSMENT HAS BEEN SUSPENDED, DEFERRED, OR NOT YET ACCRUED. THE FILING OF A NOTICE OF INTENTION TO HOLD SHALL NOT RELIEVE THE OWNER OF COMPLYING WITH FEDERAL AND STATE LAWS PERTAINING TO THE PERFORMANCE OF ANNUAL ASSESSMENT WORK. NOTICES OF INTENTION TO HOLD FOR MILL SITES OR TUNNEL SITES NEED NOT BE COUNTY RECORDED. FOR MINING CLAIMS THE FORM FILED WITH THE BLM MUST BE IDENTICAL TO THE ONE THAT WAS OR WILL BE FILED WITH THE COUNTY.

Evidence of Annual Assessment Work or a Notice of Intention to Hold must be filed each calendar year following the calendar year in which the claim/site was located.

ALL CLAIMS LISTED ON A SINGLE AFFIDAVIT MUST BE CONTIGUOUS.

1. State of Arizona, County of Mohave ss:  
2. I, (Name) Tasha Inman  
3. Reside at (Address) Rt. 3 Box 210  
City Willard, County Greene, State MO, Zip 65781

being duly sworn, deposes and says that he/she is a citizen of the United States, more than eighteen years of age, that all of the facts set forth in this affidavit/notice, subject to the provisions and penalties of 18 USC 1001 pertaining to the filing of false, fictitious, or fraudulent statements with the United States, are true and correct according to the best of my knowledge, information and belief.

4. Owner's Name and Address (If not shown in items 1-3 above) CHECK HERE IF THIS IS A CHANGE OF ADDRESS


5. That I am personally acquainted with the mining claims(s). The work and improvements were made by and at the expense of the owner(s) of said claim(s). Said contiguous group of claims, listed on the reverse side of this document, are situated in the Weaver Mining District, Mohave County, Arizona.

6. That between the dates starting at 12 o'clock noon on September 1, 1998 And ending at 12 o'clock noon on September 1, 1999 at least \$ 500.00 Dollars worth of work and improvements were done and performed upon said claim(s) or upon one or more of a contiguous group of claims for the benefit of all, or wholly or partly outside of a contiguous group of claims for the benefit of all, not including the location work.

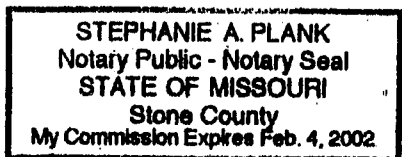
7. That the following persons were employed to perform the work and improvements described herein: Kent Dobbins and others.

8. That the work and improvements performed were: Filled in washed out roads, and graded the roads.  
Removed some ore for processing.

9. Dated: 8-19-99, Signature: Tasha Inman  
SUBSCRIBED AND SWORN TO before me, a Notary Public, this 19th day of August, 1999  
by Tasha Inman  
Notary Public, Stephanie A. Plank  
MY COMMISSION EXPIRES 2/4/02



ENTERED INTO COMPUTER  
12/21/99



If the claims/sites have consecutive BLM#s and are in the same Township, Range and Section(s), they may be listed as follows:

SAMPLE 1 - 10      A MC 19640 - 49      DKT/Pg 1025/1-10      4N    20W    36  
 RECORDING #9106173-82.

CLAIM/SITE NAME	SERIAL NUMBER	Dkt/Pg or Recording # Of ORIGINAL LOCATION NOTICE	TWN SHP	RNG	SEC(S)
1. Tiger Bell # 2	AMC 116256	DKT/Pg 672/995&996	26N	20&21W	25
2. Tiger Bell # 3	AMC 116257	DKT/Pg 672/997&998	26N	20&21W	25
3. Tiger Bell # 5	AMC 116259	DKT/Pg 673/1&2	26N	20&21W	25
4. Tiger Bell # 6	AMC 116260	DKT/Pg 673/3&4	26N	20&21W	25
5. Tiger Bell # 7	AMC 116261	DKT/Pg 673/5&6	26N	20&21W	25
6.	AMC				
7.	AMC				
8.	AMC				
9.	AMC				
10.	AMC				
11.	AMC				
12.	AMC				
13.	AMC				
14.	AMC				
15.	AMC				
16.	AMC				
17.	AMC				
18.	AMC				
19.	AMC				
20.	AMC				
21.	AMC				
22.	AMC				
23.	AMC				
24.	AMC				
25.	AMC				
26.	AMC				
27.	AMC				
28.	AMC				
29.	AMC				
30.	AMC				

**FILE WITH: BUREAU OF LAND MANAGEMENT, 222 NORTH CENTRAL AVENUE, PHOENIX, ARIZONA 85004-2203 and the respective county recorder, ON OR BEFORE DECEMBER 30th (NOT THE 31st). BLM requires a \$5.00 nonrefundable service charge for each mining claim, mill site or tunnel site.**

This form is for the purpose of complying with the laws of the United States Department of the Interior, Bureau of Land Management and the State of Arizona pertaining to assessment work and/or notice of intention to hold. 30 USC 28, 43 CFR 3833.2, ARS 27-208. Subject to Paperwork Reduction Act and Privacy Act statements available at the BLM AZ State Office. This form is not copyrighted. It may be reproduced without restriction.

**For BLM Use Only**  
 PHOENIX, ARIZONA  
 1999 AUG 25 P 12:44  
 RECEIVED  
 BLM AZ STATE OFFICE

Return Document to:

For BLM Use Only

AZ-3850-1 (July 1992)

William J. Chirgwin  
P.O. Box 474  
Dolan Springs, AZ 86441

7 Claims	
5.00 cc	
35.00	Total
	1cc

Telephone # ( ) \_\_\_\_\_



**AFFIDAVIT OF PERFORMANCE OF ANNUAL WORK.**

Also fill in ITEMS 1 through 9 and the reverse side of this document.



**NOTICE OF INTENTION TO HOLD**

I intend to hold the claims(s)/site(s) listed on the reverse side of this document for the calendar year 19\_\_\_.  
 Also fill in ITEMS 1 through 4 and ITEM 9.

NOTICES OF INTENTION TO HOLD ARE FOR MILLSITES AND TUNNEL SITES OR FOR MINING CLAIMS WHEN ASSESSMENT WORK HAS NOT BEEN DONE, REGARDLESS OF WHETHER THE ANNUAL ASSESSMENT HAS BEEN SUSPENDED, DEFERRED, OR NOT YET ACCRUED. THE FILING OF A NOTICE OF INTENTION TO HOLD SHALL NOT RELIEVE THE OWNER OF COMPLYING WITH FEDERAL AND STATE LAWS PERTAINING TO THE PERFORMANCE OF ANNUAL ASSESSMENT WORK. NOTICES OF INTENTION TO HOLD FOR MILL SITES OR TUNNEL SITES NEED NOT BE COUNTY RECORDED. FOR MINING CLAIMS THE FORM FILED WITH THE BLM MUST BE IDENTICAL TO THE ONE THAT WAS OR WILL BE FILED WITH THE COUNTY.

Evidence of Annual Assessment Work or a Notice of Intention to Hold must be filed each calendar year following the calendar year in which the claim/site was located.

**ALL CLAIMS LISTED ON A SINGLE AFFIDAVIT MUST BE CONTIGUOUS.**

1. State of Arizona, County of Mohave ss:
2. I, (Name) William J. Chirgwin
3. Reside at (Address) P.O. Box 474  
City Dolan Springs, County Mohave, State AZ, Zip 86441

being duly sworn, deposes and says that he/she is a citizen of the United States, more than eighteen years of age, that all of the facts set forth in this affidavit/notice, subject to the provisions and penalties of 18 USC 1001 pertaining to the filing of false, fictitious, or fraudulent statements with the United States, are true and correct according to the best of my knowledge, information and belief.

4. Owner's Name and Address (If not shown in items 1-3 above) CHECK HERE IF THIS IS A CHANGE OF ADDRESS

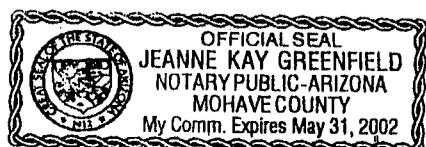
5. That I am personally acquainted with the mining claims(s). The work and improvements were made by and at the expense of the owner(s) of said claim(s). Said contiguous group of claims, listed on the reverse side of this document, are situated in the Weaver Mining District, Mohave County, Arizona.

6. That between the dates starting at 12 o'clock noon on September 1, 1998 And ending at 12 o'clock noon on September 1, 1999 at least \$ 700.00 Dollars worth of work and improvements were done and performed upon said claim(s) or upon one or more of a contiguous group of claims for the benefit of all, or wholly or partly outside of a contiguous group of claims for the benefit of all, not including the location work.

7. That the following persons were employed to perform the work and improvements described herein: Kent Dobbins and others.

8. That the work and improvements performed were: Filled in washed out roads, and graded the roads. Removed some ore for processing.

9. Dated: 8/24/99, Signature: William J. Chirgwin  
 SUBSCRIBED AND SWORN TO before me, a Notary Public, this 24 day of August, 1999  
 by Jeanne Kay Greenfield  
 Notary Public JEANNE KAY GREENFIELD  
 MY COMMISSION EXPIRES May 31, 2002



ENTERED INTO COMPUTER  
 12/21/99

If the claims/sites have consecutive BLM#s and are in the same Township, Range and Section(s), they may be listed as follows:

SAMPLE 1 - 10      A MC 19640 - 49.      DKT/Pg 1025/1-10      4N    20W    36  
RECORDING #9106173-82.

CLAIM/SITE NAME	SERIAL NUMBER	Dkt/Pg or Recording # OF ORIGINAL LOCATION NOTICE	TWN SHP	RNG	SEC(S)
1. Tiger Bell #10	AMC 116264	DKT/Pg 673/11&12	26N	21W	24&25
2. Tiger Bell #11	AMC 116265	DKT/Pg 673/13&14	26N	21W	24&25
3. Tiger Bell #12	AMC 116266	DKT/Pg 673/15&16	26N	21W	24&25
4. Tiger Bell #13	AMC 116267	DKT/Pg 673/17&18	26N	21W	24&25
5. Tiger Bell #14	AMC 116268	DKT/Pg 673/19&20	26N	21W	24&25
6. Blue Bell #10	AMC 116244	DKT/Pg 672/971&972	26N	20&21W	30
7. Blue Bell #11	AMC 116245	DKT/Pg 672/973&974	26N	20&21W	30
8.	AMC				
9.	AMC				
10.	AMC				
11.	AMC				
12.	AMC				
13.	AMC				
14.	AMC				
15.	AMC				
16.	AMC				
17.	AMC				
18.	AMC				
19.	AMC				
20.	AMC				
21.	AMC				
22.	AMC				
23.	AMC				
24.	AMC				
25.	AMC				
26.	AMC				
27.	AMC				
28.	AMC				
29.	AMC				
30.	AMC				

**FILE WITH: BUREAU OF LAND MANAGEMENT, 222 NORTH CENTRAL AVENUE, PHOENIX, ARIZONA 85004-2203 and the respective county recorder, ON OR BEFORE DECEMBER 30th (NOT THE 31st). BLM requires a \$5.00 nonrefundable service charge for each mining claim, mill site or tunnel site.**

This form is for the purpose of complying with the laws of the United States Department of the Interior, Bureau of Land Management and the State of Arizona pertaining to assessment work and/or notice of intention to hold. 30 USC 28, 43 CFR 3833.2, ARS 27-208. Subject to Paperwork Reduction Act and Privacy Act statements available at the BLM AZ State Office. This form is not copyrighted. It may be reproduced without restriction.

**For BLM Use Only**

PHOENIX, ARIZONA  
1999 AUG 25 12:44  
RECEIVED  
BLM AZ STATE OFFICE

Return Document to:

For BLM Use Only

AZ-3850-1 (July 1992)

Kent Dobbins  
P.O. Box 1630  
Dolan Springs, AZ 86441

10 CLAIMS
S. & W.
S. & W. Total
K

Telephone # ( )



**AFFIDAVIT OF PERFORMANCE OF ANNUAL WORK.**

Also fill in ITEMS 1 through 9 and the reverse side of this document.



**NOTICE OF INTENTION TO HOLD**

I intend to hold the claims(s)/site(s) listed on the reverse side of this document for the calendar year 19\_\_.  
Also fill in ITEMS 1 through 4 and ITEM 9.

NOTICES OF INTENTION TO HOLD ARE FOR MILLSITES AND TUNNEL SITES OR FOR MINING CLAIMS WHEN ASSESSMENT WORK HAS NOT BEEN DONE, REGARDLESS OF WHETHER THE ANNUAL ASSESSMENT HAS BEEN SUSPENDED, DEFERRED, OR NOT YET ACCRUED. THE FILING OF A NOTICE OF INTENTION TO HOLD SHALL NOT RELIEVE THE OWNER OF COMPLYING WITH FEDERAL AND STATE LAWS PERTAINING TO THE PERFORMANCE OF ANNUAL ASSESSMENT WORK. NOTICES OF INTENTION TO HOLD FOR MILL SITES OR TUNNEL SITES NEED NOT BE COUNTY RECORDED. FOR MINING CLAIMS THE FORM FILED WITH THE BLM MUST BE IDENTICAL TO THE ONE THAT WAS OR WILL BE FILED WITH THE COUNTY.

Evidence of Annual Assessment Work or a Notice of Intention to Hold must be filed each calendar year following the calendar year in which the claim/site was located.

**ALL CLAIMS LISTED ON A SINGLE AFFIDAVIT MUST BE CONTIGUOUS.**

1. State of Arizona, County of Mohave ss:
2. I, (Name) Kent Dobbins
3. Reside at (Address) P.O. Box 1630  
City Dolan Springs, County Mohave, State AZ, Zip 86441

being duly sworn, deposes and says that he/she is a citizen of the United States, more than eighteen years of age, that all of the facts set forth in this affidavit/notice, subject to the provisions and penalties of 18 USC 1001 pertaining to the filing of false, fictitious, or fraudulent statements with the United States, are true and correct according to the best of my knowledge, information and belief.

4. Owner's Name and Address (If not shown in items 1-3 above) CHECK HERE IF THIS IS A CHANGE OF ADDRESS   
Kent Dobbins  
P.O. Box 1630  
Dolan Springs, AZ 86441

5. That I am personally acquainted with the mining claims(s). The work and improvements were made by and at the expense of the owner(s) of said claim(s). Said contiguous group of claims, listed on the reverse side of this document, are situated in the Weaver Mining District, Mohave County, Arizona.

6. That between the dates starting at 12 o'clock noon on September 1, 1998 And ending at 12 o'clock noon on September 1, 1999 at least \$ 1,000.00 Dollars worth of work and improvements were done and performed upon said claim(s) or upon one or more of a contiguous group of claims for the benefit of all, or wholly or partly outside of a contiguous group of claims for the benefit of all, not including the location work.


7. That the following persons were employed to perform the work and improvements described herein: Kent Dobbins and others.

8. That the work and improvements performed were: Filled in washed out roads, and graded the roads.  
Removed some ore for processing.

9. Dated: Aug 24, 1999 Signature: Kent Dobbins  
SUBSCRIBED AND SWORN TO before me, a Notary Public, this 24 day of August, 19 99  
by Kent Dobbins  
Notary Public Clairann Cave  
MY COMMISSION EXPIRES 5/5/2003

ENTERED INTO COMPUTER

L 12/21/99



If the claims/sites have consecutive BLM#s and are in the same Township, Range and Section(s), they may be listed as follows:

SAMPLE 1 - 10      A MC 19640 - 49      DKT/Pg 1025/1-10      4N    20W    36  
RECORDING #91061'3-82.

CLAIM/SITE NAME	SERIAL NUMBER	Dkt/Pg or Recording # Of ORIGINAL LOCATION NOTICE	TWN SHP	RNG	SEC(S)
1. Silver Bell #22	AMC 117968	DKT/Pg 674/74&75	26N	21W	31
2. Silver Bell #23	AMC 117969	DKT/Pg 67/76&77	26N	21W	31
3. Silver Bell #24	AMC 117970	DKT/Pg 67/78&79	26N	21W	31
4. Blue Bell # 1	AMC 116235	DKT/Pg 672/953&954	26N	20W	31
5. Blue Bell # 2	AMC 116236	DKT/Pg 672/955&956	26N	20W	31
6. Tinker Bell # 4	AMC 117942	DKT/Pg 673/821&822	26N	20W	31
7. Tinker Bell # 5	AMC 117943	DKT/Pg 673/823&824	26N	20W	31
8. Tinker Bell # 6	AMC 117944	DKT/Pg 673/825&826	26N	20W	31
9. Tinker Bell # 7	AMC 117945	DKT/Pg 673/827&828	26N	20W	31
10. Tinker Bell # 8	AMC 117946	DKT/Pg 673/829&830	26N	20W	31
11.	AMC				
12.	AMC				
13.	AMC				
14.	AMC				
15.	AMC				
16.	AMC				
17.	AMC				
18.	AMC				
19.	AMC				
20.	AMC				
21.	AMC				
22.	AMC				
23.	AMC				
24.	AMC				
25.	AMC				
26.	AMC				
27.	AMC				
28.	AMC				
29.	AMC				
30.	AMC				

**FILE WITH: BUREAU OF LAND MANAGEMENT, 222 NORTH CENTRAL AVENUE, PHOENIX, ARIZONA 85004-2203 and the respective county recorder, ON OR BEFORE DECEMBER 30th (NOT THE 31st). BLM requires a \$5.00 nonrefundable service charge for each mining claim, mill site or tunnel site.**

This form is for the purpose of complying with the laws of the United States Department of the Interior, Bureau of Land Management and the State of Arizona pertaining to assessment work and/or notice of intention to hold. 30 USC 28, 43 CFR 3833.2, ARS 27-208. Subject to Paperwork Reduction Act and Privacy Act statements available at the BLM AZ State Office. This form is not copyrighted. It may be reproduced without restriction.

**For BLM Use Only**

PHOENIX, ARIZONA

1999 AUG 25 P 12:43

RECEIVED  
BLM, AZ STATE OFFICE

Form 1370-41  
(March 1984)

UNITED STATES  
DEPARTMENT OF THE INTERIOR  
BUREAU OF LAND MANAGEMENT

RECEIPT AND ACCOUNTING ADVICE

CD/AZ NO. 2296863

Subject: POL (52) QUIT CLAIMS DEEDS (42) 1 36 18 470.00

Applicant: KENT DOBBINS  
PO BOX 1630  
DOLAN SPRINGS AZ 86441 CASH

Remitter:

Assignor:

LEASE MANAGEMENT DATA										
<input type="checkbox"/> NEW <input type="checkbox"/> UPDATE <input type="checkbox"/> PAYMENT										
ORIGINAL SERIAL NO.	ASG.	TYPE	ST.	CTY.	FUND SYMBOL			ACRES/UNITS	RATE	
AMC 117968 ET AL	(26)									
AMOUNT	ANV. DATE	EXP. DATE	BILL CYC.	S/C	DISTRICT	NEXT BILL	MISC. DATA	U of M	ACTUAL UNITS	
ASSIGNMENT SERIAL NO.	ASG.	TYPE	ST.	CTY.	FUND SYMBOL			ACRES/UNITS	RATE	
AMOUNT	ANV. DATE	EXP. DATE	BILL CYC.	S/C	DISTRICT	NEXT BILL	MISC. DATA	U of M	ACTUAL UNITS	

APPLY REMITTANCE			
ACTION	FUND SYMBOL	CTY.	AMOUNT
FILING FEE			
RENTAL			
UNEARNED			
REFUND			5.00
TOTAL			
AMOUNT DUE			

Remarks: AMC 107673 - not processed (transfer)

BY: *Mary B Hyde* DATE: *3/10/2000*

FOR MMS USE ONLY

BILLEE	NUMBER	FOREST REFUGE
OCS SECTION		
CODE		

Lease in Escrow?

KGS?

Auto Escalates?

Auto Renew?

Of Interest?

Operating Rights?

Operator

Bond Filed?



Return Document to:

For BLM Use Only

AZ-3850-1 (July 1992)

Christine Jordan  
1220 E. Minota St.  
Springfield, MO 65804

10 claims
5.00
50.00 Total
CC

AMC 107667  
 AMC 116235  
 AMC 116255  
 AMC 117907  
 AMC 117939

Telephone # ( ) \_\_\_\_\_



**AFFIDAVIT OF PERFORMANCE OF ANNUAL WORK.**

Also fill in ITEMS 1 through 9 and the reverse side of this document.



**NOTICE OF INTENTION TO HOLD**

I intend to hold the claims(s)/site(s) listed on the reverse side of this document for the calendar year 19\_\_.  
 Also fill in ITEMS 1 through 4 and ITEM 9.

NOTICES OF INTENTION TO HOLD ARE FOR MILLSITES AND TUNNEL SITES OR FOR MINING CLAIMS WHEN ASSESSMENT WORK HAS NOT BEEN DONE, REGARDLESS OF WHETHER THE ANNUAL ASSESSMENT HAS BEEN SUSPENDED, DEFERRED, OR NOT YET ACCRUED. THE FILING OF A NOTICE OF INTENTION TO HOLD SHALL NOT RELIEVE THE OWNER OF COMPLYING WITH FEDERAL AND STATE LAWS PERTAINING TO THE PERFORMANCE OF ANNUAL ASSESSMENT WORK. NOTICES OF INTENTION TO HOLD FOR MILL SITES OR TUNNEL SITES NEED NOT BE COUNTY RECORDED. FOR MINING CLAIMS THE FORM FILED WITH THE BLM MUST BE IDENTICAL TO THE ONE THAT WAS OR WILL BE FILED WITH THE COUNTY.

Evidence of Annual Assessment Work or a Notice of Intention to Hold must be filed each calendar year following the calendar year in which the claim/site was located.

ALL CLAIMS LISTED ON A SINGLE AFFIDAVIT MUST BE CONTIGUOUS.

1. State of Arizona, County of Mohave ss:
2. I, (Name) Christine Jordan
3. Reside at (Address) 1220 E. Minota St.  
City Springfield, County Greene, State MO, Zip 65804

being duly sworn, deposes and says that he/she is a citizen of the United States, more than eighteen years of age, that all of the facts set forth in this affidavit/notice, subject to the provisions and penalties of 18 USC 1001 pertaining to the filing of false, fictitious, or fraudulent statements with the United States, are true and correct according to the best of my knowledge, information and belief.

4. Owner's Name and Address (If not shown in items 1-3 above) CHECK HERE IF THIS IS A CHANGE OF ADDRESS

5. That I am personally acquainted with the mining claims(s). The work and improvements were made by and at the expense of the owner(s) of said claim(s). Said contiguous group of claims, listed on the reverse side of this document, are situated in the Weaver Mining District, Mohave County, Arizona.

6. That between the dates starting at 12 o'clock noon on September 1, 19 98 And ending at 12 o'clock noon on September 1, 1999 at least \$ 1,000.00 Dollars worth of work and improvements were done and performed upon said claim(s) or upon one or more of a contiguous group of claims for the benefit of all, or wholly or partly outside of a contiguous group of claims for the benefit of all, not including the location work.

7. That the following persons were employed to perform the work and improvements described herein: Kent Dobbins and others.

8. That the work and improvements performed were: Filled in washed out roads, and graded the roads. Removed some ore for processing.

9. Dated: 8/15/99, Signature: Christine K Jordan  
 SUBSCRIBED AND SWORN TO before me, a Notary Public, this 18th day of August, 19 99  
 by Ramona L. Bennett  
 Notary Public Ramona L. Bennett  
 MY COMMISSION EXPIRES APR 9, 2000



Ramona L. Bennett Notary Public  
 Christian County State of Missouri

ENTERED INTO COMPUTER

8/22/99

If the claims/sites have consecutive BLM#s and are in the same Township, Range and Section(s), they may be listed as follows:

SAMPLE 1 - 10      A MC 19640 - 49      DKT/Pg 1025/1-10      4N    20W    36  
RECORDING #9106173-82.

CLAIM/SITE NAME	SERIAL NUMBER	Dkt/Pg or Recording # Of ORIGINAL LOCATION NOTICE	TWN SHP	RNG	SEC(S)
1. Gold Bell # 1	AMC 117907	DKT/Pg 674/2&3	26N	20W	26&35
2. Gold Bell # 2	AMC 117908	DKT/Pg 674/4&5	26N	20W	26&35
3. Gold Bell #17	AMC 117923	DKT/Pg 674/34&35	26N	20W	26&35
4. Gold Bell #18	AMC 117924	DKT/Pg 674/36&37	26N	20W	26&35
5. Silver Bell # 9	AMC 117955	DKT/Pg 673/979&980	26N	21W	25&26
6. Silver Bell #10	AMC 117956	DKT/Pg 673/981&982	26N	21W	25&26
7. Silver Bell #11	AMC 117957	DKT/Pg 673/983&984	26N	21W	25&26
8. Silver Bell #12	AMC 117958	DKT/Pg 673/985&986	26N	21W	25&26
9. Tiger Bell # 1	AMC 116255	DKT/Pg 672/993&994	26N	21W	25
10. Tiger Bell # 8	AMC 116262	DKT/Pg 673/7&8	26N	21W	25
11.	AMC				
12.	AMC				
13.	AMC				
14.	AMC				
15.	AMC				
16.	AMC				
17.	AMC				
18.	AMC				
19.	AMC				
20.	AMC				
21.	AMC				
22.	AMC				
23.	AMC				
24.	AMC				
25.	AMC				
26.	AMC				
27.	AMC				
28.	AMC				
29.	AMC				
30.	AMC				

**FILE WITH: BUREAU OF LAND MANAGEMENT, 222 NORTH CENTRAL AVENUE, PHOENIX, ARIZONA 85004-2203 and the respective county recorder, ON OR BEFORE DECEMBER 30th (NOT THE 31st). BLM requires a \$5.00 nonrefundable service charge for each mining claim, mill site or tunnel site.**

This form is for the purpose of complying with the laws of the United States Department of the Interior, Bureau of Land Management and the State of Arizona pertaining to assessment work and/or notice of intention to hold. 30 USC 28, 43 CFR 3833.2, ARS 27-208. Subject to Paperwork Reduction Act and Privacy Act statements available at the BLM AZ State Office. This form is not copyrighted. It may be reproduced without restriction.

**For BLM Use Only**

PHOENIX, ARIZONA  
1999 AUG 25 P 12:28  
RECEIVED  
BLM AZ STATE OFFICE

Return Document to:

For BLM Use Only

AZ-3850-1 (July 1992)

Janet Eckman  
3337 S. Scenic  
Springfield, MO 65807

10 CLAIMS
5.00
50.00 TOTAL
cc

Telephone # ( )

**AFFIDAVIT OF PERFORMANCE OF ANNUAL WORK.**

Also fill in ITEMS 1 through 9 and the reverse side of this document.

**NOTICE OF INTENTION TO HOLD**

I intend to hold the claims(s)/site(s) listed on the reverse side of this document for the calendar year 19\_\_.  
Also fill in ITEMS 1 through 4 and ITEM 9.

NOTICES OF INTENTION TO HOLD ARE FOR MILLSITES AND TUNNEL SITES OR FOR MINING CLAIMS WHEN ASSESSMENT WORK HAS NOT BEEN DONE, REGARDLESS OF WHETHER THE ANNUAL ASSESSMENT HAS BEEN SUSPENDED, DEFERRED, OR NOT YET ACCRUED. THE FILING OF A NOTICE OF INTENTION TO HOLD SHALL NOT RELIEVE THE OWNER OF COMPLYING WITH FEDERAL AND STATE LAWS PERTAINING TO THE PERFORMANCE OF ANNUAL ASSESSMENT WORK. NOTICES OF INTENTION TO HOLD FOR MILL SITES OR TUNNEL SITES NEED NOT BE COUNTY RECORDED. FOR MINING CLAIMS THE FORM FILED WITH THE BLM MUST BE IDENTICAL TO THE ONE THAT WAS OR WILL BE FILED WITH THE COUNTY.

Evidence of Annual Assessment Work or a Notice of Intention to Hold must be filed each calendar year following the calendar year in which the claim/site was located.

ALL CLAIMS LISTED ON A SINGLE AFFIDAVIT MUST BE CONTIGUOUS.

1. State of Arizona, County of Mohave ss:
2. I, (Name) Janet Eckman
3. Reside at (Address) 3337 S. Scenic  
City Springfield, County Greene, State MO, Zip 65807

being duly sworn, deposes and says that he/she is a citizen of the United States, more than eighteen years of age, that all of the facts set forth in this affidavit/notice, subject to the provisions and penalties of 18 USC 1001 pertaining to the filing of false, fictitious, or fraudulent statements with the United States, are true and correct according to the best of my knowledge, information and belief.

4. Owner's Name and Address (If not shown in items 1-3 above) CHECK HERE IF THIS IS A CHANGE OF ADDRESS

5. That I am personally acquainted with the mining claims(s). The work and improvements were made by and at the expense of the owner(s) of said claim(s). Said contiguous group of claims, listed on the reverse side of this document, are situated in the Weaver Mining District, Mohave County, Arizona.

6. That between the dates starting at 12 o'clock noon on September 1, 1998 And ending at 12 o'clock noon on September 1, 1999 at least \$ 1,000.00 Dollars worth of work and improvements were done and performed upon said claim(s) or upon one or more of a contiguous group of claims for the benefit of all, or wholly or partly outside of a contiguous group of claims for the benefit of all, not including the location work.


7. That the following persons were employed to perform the work and improvements described herein: Kent Dobbins and others.

8. That the work and improvements performed were: Filled in washed out roads, and graded the roads. Removed some ore for processing.

9. Dated: X 8-19-99, Signature: X Janet Eckman

SUBSCRIBED AND SWORN TO before me, a Notary Public, this 19 day of August 1999  
by Janet Eckman  
Notary Public Stacy J. Koch  
MY COMMISSION EXPIRES March 20, 2002

STACY J. KOCH  
Notary Public - Notary Seal  
STATE OF MISSOURI  
Christian County  
My Commission Expires Mar. 20, 2002



ENTERED INTO COMPUTER  
8/19/99

If the claims/sites have consecutive BLM#s and are in the same Township, Range and Section(s), they may be listed as follows:

SAMPLE 1 - 10		A MC 19640 - 49	DKT/Pg 1025/1-10 RECORDING #91061'3-82.	4N	20W	36
CLAIM/SITE NAME	SERIAL NUMBER	Dkt/Pg or Recording # OF ORIGINAL LOCATION NOTICE	TWN SHP	RNG	SEC(S)	
1. Silver Bell # 1	AMC 117947	DKT/Pg 673/963&964	26N	21W	23,24,25,2	
2. Silver Bell # 2	AMC 117948	DKT/Pg 673/965&966	26N	21W	23,24,25,2	
3. Silver Bell # 3	AMC 117949	DKT/Pg 673/967&968	26N	21W	23,24,25,2	
4. Silver Bell # 4	AMC 117950	DKT/Pg 673/969&970	26N	21W	23,24,25,2	
5. Silver Bell # 5	AMC 117951	DKT/Pg 673/971&972	26N	21W	23,24,25,2	
6. Silver Bell # 6	AMC 117952	DKT/Pg 673/973&974	26N	21W	23,24,25,2	
7. Silver Bell # 7	AMC 117953	DKT/Pg 673/975&976	26N	21W	23,24,25,2	
8. Silver Bell # 8	AMC 117954	DKT/Pg 673/977&978	26N	21W	23,24,25,2	
9. Tiger Bell # 9	AMC 116263	DKT/Pg 673/9&10	26N	21W	24,25	
10. Tiger Bell #20	AMC 116274	DKT/Pg 673/31&32	26N	21W	24,25	
11.	AMC					
12.	AMC					
13.	AMC					
14.	AMC					
15.	AMC					
16.	AMC					
17.	AMC					
18.	AMC					
19.	AMC					
20.	AMC					
21.	AMC					
22.	AMC					
23.	AMC					
24.	AMC					
25.	AMC					
26.	AMC					
27.	AMC					
28.	AMC					
29.	AMC					
30.	AMC					

**FILE WITH: BUREAU OF LAND MANAGEMENT, 222 NORTH CENTRAL AVENUE, PHOENIX, ARIZONA 85004-2203 and the respective county recorder, ON OR BEFORE DECEMBER 30th (NOT THE 31st). BLM requires a \$5.00 nonrefundable service charge for each mining claim, mill site or tunnel site.**

This form is for the purpose of complying with the laws of the United States Department of the Interior, Bureau of Land Management and the State of Arizona pertaining to assessment work and/or notice of intention to hold. 30 USC 28, 43 CFR 3833.2, ARS 27-208. Subject to Paperwork Reduction Act and Privacy Act statements available at the BLM AZ State Office. This form is not copyrighted. It may be reproduced without restriction.

**For BLM Use Only**

PHOENIX, ARIZONA

1999 AUG 25 P 12:26

RECEIVED  
BLM AZ STATE OFFICE

Return Document to:

For BLM Use Only

AZ-3850-1 (July 1992)

Donald Stewart  
1837 W. Camino Lane  
Springfield, MO 65810  
  
Telephone # (417) 883-1306

10 Claims
S. Rec
50.00 Total
KC

**AFFIDAVIT OF PERFORMANCE OF ANNUAL WORK.**  
Also fill in ITEMS 1 through 9 and the reverse side of this document.

**NOTICE OF INTENTION TO HOLD**  
I intend to hold the claims(s)/site(s) listed on the reverse side of this document for the calendar year 19\_\_.  
Also fill in ITEMS 1 through 4 and ITEM 9.

NOTICES OF INTENTION TO HOLD ARE FOR MILLSITES AND TUNNEL SITES OR FOR MINING CLAIMS WHEN ASSESSMENT WORK HAS NOT BEEN DONE, REGARDLESS OF WHETHER THE ANNUAL ASSESSMENT HAS BEEN SUSPENDED, DEFERRED, OR NOT YET ACCRUED. THE FILING OF A NOTICE OF INTENTION TO HOLD SHALL NOT RELIEVE THE OWNER OF COMPLYING WITH FEDERAL AND STATE LAWS PERTAINING TO THE PERFORMANCE OF ANNUAL ASSESSMENT WORK. NOTICES OF INTENTION TO HOLD FOR MILL SITES OR TUNNEL SITES NEED NOT BE COUNTY RECORDED. FOR MINING CLAIMS THE FORM FILED WITH THE BLM MUST BE IDENTICAL TO THE ONE THAT WAS OR WILL BE FILED WITH THE COUNTY.

Evidence of Annual Assessment Work or a Notice of Intention to Hold must be filed each calendar year following the calendar year in which the claim/site was located.

**ALL CLAIMS LISTED ON A SINGLE AFFIDAVIT MUST BE CONTIGUOUS.**

1. State of Arizona, County of Mohave ss:  
2. I, (Name) Donald Stewart  
3. Reside at (Address) 1837 W. Camino Lane  
Springfield, County Greene, State MO, Zip 65810

being duly sworn, deposes and says that he/she is a citizen of the United States, more than eighteen years of age, that all of the facts set forth in this affidavit/notice, subject to the provisions and penalties of 18 USC 1001 pertaining to the filing of false, fictitious, or fraudulent statements with the United States, are true and correct according to the best of my knowledge, information and belief.

4. Owner's Name and Address (If not shown in items 1-3 above) CHECK HERE IF THIS IS A CHANGE OF ADDRESS

5. That I am personally acquainted with the mining claims(s). The work and improvements were made by and at the expense of the owner(s) of said claim(s). Said contiguous group of claims, listed on the reverse side of this document, are situated in the Weaver Mining District, Mohave County, Arizona.

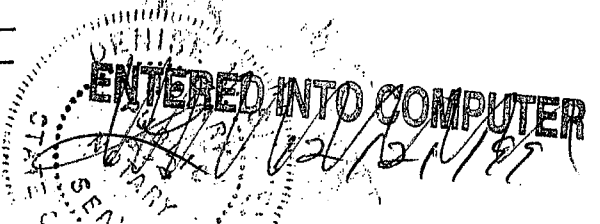
6. That between the dates starting at 12 o'clock noon on September 1, 1998. And ending at 12 o'clock noon on September 1, 1999 at least \$ 1,000.00 Dollars worth of work and improvements were done and performed upon said claim(s) or upon one or more of a contiguous group of claims for the benefit of all, or wholly or partly outside of a contiguous group of claims for the benefit of all, not including the location work.

7. That the following persons were employed to perform the work and improvements described herein: Kent Dobbins and others.

8. That the work and improvements performed were: Filled in washed out roads, and graded the roads.  
Removed some ore for processing.

9. Dated: 8-18-99, Signature: Donald Stewart  
SUBSCRIBED AND SWORN TO before me, a Notary Public, this 18 day of August, 1999  
by Denise M Silvey  
Notary Public Denise M Silvey  
MY COMMISSION EXPIRES \_\_\_\_\_

DENISE M. SILVEY Notary Public  
Christian County State of Missouri  
My Commission Expires \_\_\_\_\_



If the claims/sites have consecutive BLM#s and are in the same Township, Range and Section(s), they may be listed as follows:

SAMPLE 1 - 10      A MC 19640 - 49      DKT/Pg 1025/1-10      4N    20W    36  
RECORDING #91061/3-82.

CLAIM/SITE NAME	SERIAL NUMBER	Dkt/Pg or Recording # Of ORIGINAL LOCATION NOTICE	TWN SHP	RNG	SEC(S)
1. <u>Jumpin Jack # 1</u>	AMC 107667	DKT/Pg 643/955&956	26N	20&21W	25, 30, 31
2. <u>Jumpin Jack # 2</u>	AMC 107668	DKT/Pg 643/957&958	26N	20&21W	25, 30, 31
3. <u>Jumpin Jack # 3</u>	AMC 107669	DKT/Pg 643/959&960	26N	20&21W	25, 30, 31
4. <u>Jumpin Jack # 5</u>	AMC 107671	DKT/Pg 644/100&101	26N	20&21W	25, 30, 31
5. <u>Jumpin Jack # 6</u>	AMC 107672	DKT/Pg 644/102&103	26N	20&21W	25, 30, 31
6. <u>Tiger Bell #21</u>	AMC 116275	DKT/Pg 673/33&34	26N	21W	19&24
7. <u>Tiger Bell #22</u>	AMC 116276	DKT/Pg 673/35&36	26N	21W	19&24
8. <u>Tiger Bell #23</u>	AMC 116277	DKT/Pg 673/37&38	26N	21W	19&24
9. <u>Tiger Bell #24</u>	AMC 116278	DKT/Pg 673/39&40	26N	21W	19&24
10. <u>Tiger Bell #25</u>	AMC 116279	DKT/Pg 673/41&42	26N	21W	19&24
11. _____	AMC _____	_____	_____	_____	_____
12. _____	AMC _____	_____	_____	_____	_____
13. _____	AMC _____	_____	_____	_____	_____
14. _____	AMC _____	_____	_____	_____	_____
15. _____	AMC _____	_____	_____	_____	_____
16. _____	AMC _____	_____	_____	_____	_____
17. _____	AMC _____	_____	_____	_____	_____
18. _____	AMC _____	_____	_____	_____	_____
19. _____	AMC _____	_____	_____	_____	_____
20. _____	AMC _____	_____	_____	_____	_____
21. _____	AMC _____	_____	_____	_____	_____
22. _____	AMC _____	_____	_____	_____	_____
23. _____	AMC _____	_____	_____	_____	_____
24. _____	AMC _____	_____	_____	_____	_____
25. _____	AMC _____	_____	_____	_____	_____
26. _____	AMC _____	_____	_____	_____	_____
27. _____	AMC _____	_____	_____	_____	_____
28. _____	AMC _____	_____	_____	_____	_____
29. _____	AMC _____	_____	_____	_____	_____
30. _____	AMC _____	_____	_____	_____	_____

**FILE WITH: BUREAU OF LAND MANAGEMENT, 222 NORTH CENTRAL AVENUE, PHOENIX, ARIZONA 85004-2203 and the respective county recorder, ON OR BEFORE DECEMBER 30th (NOT THE 31st). BLM requires a \$5.00 nonrefundable service charge for each mining claim, mill site or tunnel site.**

This form is for the purpose of complying with the laws of the United States Department of the Interior, Bureau of Land Management and the State of Arizona pertaining to assessment work and/or notice of intention to hold. 30 USC 28, 43 CFR 3833.2, ARS 27-208. Subject to Paperwork Reduction Act and Privacy Act statements available at the BLM AZ State Office. This form is not copyrighted. It may be reproduced without restriction.

**For BLM Use Only**

RECEIVED  
B.L.M. AZ STATE OFFICE  
1999 AUG 25 P 12 26  
PHOENIX, ARIZONA

Return Document to:

For BLM Use Only

AZ-3850-1 (July 1992)

Kenny Stewart  
177 U.S. Highway 1  
PMB 302  
Tequesta, Florida 33469  
Telephone # (661) 745-1369

10 Claims
5.00 ea
50.00 total
KC



**AFFIDAVIT OF PERFORMANCE OF ANNUAL WORK.**

Also fill in ITEMS 1 through 9 and the reverse side of this document.



**NOTICE OF INTENTION TO HOLD**

I intend to hold the claims(s)/site(s) listed on the reverse side of this document for the calendar year 19\_\_.  
Also fill in ITEMS 1 through 4 and ITEM 9.

NOTICES OF INTENTION TO HOLD ARE FOR MILLSITES AND TUNNEL SITES OR FOR MINING CLAIMS WHEN ASSESSMENT WORK HAS NOT BEEN DONE, REGARDLESS OF WHETHER THE ANNUAL ASSESSMENT HAS BEEN SUSPENDED, DEFERRED, OR NOT YET ACCRUED. THE FILING OF A NOTICE OF INTENTION TO HOLD SHALL NOT RELIEVE THE OWNER OF COMPLYING WITH FEDERAL AND STATE LAWS PERTAINING TO THE PERFORMANCE OF ANNUAL ASSESSMENT WORK. NOTICES OF INTENTION TO HOLD FOR MILL SITES OR TUNNEL SITES NEED NOT BE COUNTY RECORDED. FOR MINING CLAIMS THE FORM FILED WITH THE BLM MUST BE IDENTICAL TO THE ONE THAT WAS OR WILL BE FILED WITH THE COUNTY.

Evidence of Annual Assessment Work or a Notice of Intention to Hold must be filed each calendar year following the calendar year in which the claim/site was located.

ALL CLAIMS LISTED ON A SINGLE AFFIDAVIT MUST BE CONTIGUOUS.

1. State of Arizona, County of Mohave ss:
2. I, (Name) Kenny Stewart
3. Reside at (Address) 177 U.S. Highway 1, PMB 302  
City Tequesta, County PA.M. Beach, State Florida, Zip 33469

being duly sworn, deposes and says that he/she is a citizen of the United States, more than eighteen years of age, that all of the facts set forth in this affidavit/notice, subject to the provisions and penalties of 18 USC 1001 pertaining to the filing of false, fictitious, or fraudulent statements with the United States, are true and correct according to the best of my knowledge, information and belief.

4. Owner's Name and Address (If not shown in items 1-3 above) CHECK HERE IF THIS IS A CHANGE OF ADDRESS

5. That I am personally acquainted with the mining claims(s). The work and improvements were made by and at the expense of the owner(s) of said claim(s). Said contiguous group of claims, listed on the reverse side of this document, are situated in the Weaver Mining District, Mohave County, Arizona.

6. That between the dates starting at 12 o'clock noon on September 1, 1998. And ending at 12 o'clock noon on September 1, 1999 at least \$ 1,000.00 Dollars worth of work and improvements were done and performed upon said claim(s) or upon one or more of a contiguous group of claims for the benefit of all, or wholly or partly outside of a contiguous group of claims for the benefit of all, not including the location work.

7. That the following persons were employed to perform the work and improvements described herein: Kent Dobbins and others.

8. That the work and improvements performed were: Filled in washed out roads, and graded the roads. Removed some ore for processing.

9. Dated: 8/18/99, Signature: [Signature]  
SUBSCRIBED AND SWORN TO before me, a Notary Public, this 18 day of August, 1999  
by Denise M. Silvey  
Notary Public Denise M. Silvey  
MY COMMISSION EXPIRES \_\_\_\_\_

DENISE M. SILVEY Notary Public  
Christian County State of Missouri  
My Commission Expires Feb. 17, 2001



If the claims/sites have consecutive BLM#s and are in the same Township, Range and Section(s), they may be listed as follows:

SAMPLE 1 - 10		A MC 19640 - 49	DKT/Pg 1025/1-10 RECORDING #9106173-82.	4N	20W	36
CLAIM/SITE NAME	SERIAL NUMBER	Dkt/Pg or Recording # Of ORIGINAL LOCATION NOTICE	TWN SHP	RNG	SEC(S)	
1. Blue Bell # 9	AMC 116243	DKT/Pg 672/969&970	26N	20W	19&30	
2. Blue Bell #12	AMC 116246	DKT/Pg 672/975&976	26N	20W	19&30	
3. Blue Bell #13	AMC 116247	DKT/Pg 672/977&978	26N	20W	19&30	
4. Blue Bell #14	AMC 116248	DKT/Pg 672/979&980	26N	20W	19&30	
5. Blue Bell #15	AMC 116249	DKT/Pg 672/981&982	26N	20W	19&30	
6. Blue Bell #16	AMC 116250	DKT/Pg 672/983&984	26N	20W	19&30	
7. Blue Bell #17	AMC 116251	DKT/Pg 672/985&986	26N	20W	19&30	
8. Blue Bell #18	AMC 116252	DKT/Pg 672/987&988	26N	20W	19&30	
9. Blue Bell #19	AMC 116253	DKT/Pg 672/989&990	26N	20W	19&30	
10. Blue Bell #20	AMC 116254	DKT/Pg 672/991&992	26N	20W	19&30	
11.	AMC					
12.	AMC					
13.	AMC					
14.	AMC					
15.	AMC					
16.	AMC					
17.	AMC					
18.	AMC					
19.	AMC					
20.	AMC					
21.	AMC					
22.	AMC					
23.	AMC					
24.	AMC					
25.	AMC					
26.	AMC					
27.	AMC					
28.	AMC					
29.	AMC					
30.	AMC					

**FILE WITH: BUREAU OF LAND MANAGEMENT, 222 NORTH CENTRAL AVENUE, PHOENIX, ARIZONA 85004-2203 and the respective county recorder, ON OR BEFORE DECEMBER 30th (NOT THE 31st). BLM requires a \$5.00 nonrefundable service charge for each mining claim, mill site or tunnel site.**

This form is for the purpose of complying with the laws of the United States Department of the Interior, Bureau of Land Management and the State of Arizona pertaining to assessment work and/or notice of intention to hold. 30 USC 28, 43 CFR 3833.2, ARS 27-208. Subject to Paperwork Reduction Act and Privacy Act statements available at the BLM AZ State Office. This form is not copyrighted. It may be reproduced without restriction.

**For BLM Use Only**

PHOENIX, ARIZONA

1999 AUG 25 P 12:26

RECEIVED  
 BLM AZ STATE OFFICE



Return Document to:

For BLM Use Only

AZ-3850-1 (July 1992)

Courtney McCurdy  
3337-A S. Scenic Street  
Springfield, MO 65807

5 Claims
5.00 ea
25.00 Total
KC

Telephone # ( )



**AFFIDAVIT OF PERFORMANCE OF ANNUAL WORK.**

Also fill in ITEMS 1 through 9 and the reverse side of this document.



**NOTICE OF INTENTION TO HOLD**

I intend to hold the claims(s)/site(s) listed on the reverse side of this document for the calendar year 19\_\_.  
Also fill in ITEMS 1 through 4 and ITEM 9.

NOTICES OF INTENTION TO HOLD ARE FOR MILLSITES AND TUNNEL SITES OR FOR MINING CLAIMS WHEN ASSESSMENT WORK HAS NOT BEEN DONE, REGARDLESS OF WHETHER THE ANNUAL ASSESSMENT HAS BEEN SUSPENDED, DEFERRED, OR NOT YET ACCRUED. THE FILING OF A NOTICE OF INTENTION TO HOLD SHALL NOT RELIEVE THE OWNER OF COMPLYING WITH FEDERAL AND STATE LAWS PERTAINING TO THE PERFORMANCE OF ANNUAL ASSESSMENT WORK. NOTICES OF INTENTION TO HOLD FOR MILL SITES OR TUNNEL SITES NEED NOT BE COUNTY RECORDED. FOR MINING CLAIMS THE FORM FILED WITH THE BLM MUST BE IDENTICAL TO THE ONE THAT WAS OR WILL BE FILED WITH THE COUNTY.

Evidence of Annual Assessment Work or a Notice of Intention to Hold must be filed each calendar year following the calendar year in which the claim/site was located.

ALL CLAIMS LISTED ON A SINGLE AFFIDAVIT MUST BE CONTIGUOUS.

1. State of Arizona, County of Mohave ss:
2. I, (Name) Courtney McCurdy
3. Reside at (Address) 3337-A S. Scenic Street  
City Springfield, County Greene, State MO, Zip 65807

being duly sworn, deposes and says that he/she is a citizen of the United States, more than eighteen years of age, that all of the facts set forth in this affidavit/notice, subject to the provisions and penalties of 18 USC 1001 pertaining to the filing of false, fictitious, or fraudulent statements with the United States, are true and correct according to the best of my knowledge, information and belief.

4. Owner's Name and Address (If not shown in items 1-3 above) CHECK HERE IF THIS IS A CHANGE OF ADDRESS

5. That I am personally acquainted with the mining claims(s). The work and improvements were made by and at the expense of the owner(s) of said claim(s). Said contiguous group of claims, listed on the reverse side of this document, are situated in the Weaver Mining District, Mohave County, Arizona.


6. That between the dates starting at 12 o'clock noon on September 1, 19 98 And ending at 12 o'clock noon on September 1, 1999 at least \$ 500.00 Dollars worth of work and improvements were done and performed upon said claim(s) or upon one or more of a contiguous group of claims for the benefit of all, or wholly or partly outside of a contiguous group of claims for the benefit of all, not including the location work.

7. That the following persons were employed to perform the work and improvements described herein: Kent Dobbins and others.

8. That the work and improvements performed were: Filled in washed out roads, and graded the roads. Removed some ore for processing.

9. Dated: 8/19/99, Signature: [Signature]  
 SUBSCRIBED AND SWORN TO before me, a Notary Public, this 19 day of August, 19 99  
 by Stacy J. Koch  
 Notary Public Stacy J. Koch  
 MY COMMISSION EXPIRES March 20, 2002

STACY J. KOCH  
 Notary Public - Notary Seal  
 STATE OF MISSOURI  
 Christian County  
 My Commission Expires Mar. 20, 2002



ENTERED INTO COMPUTER

If the claims/sites have consecutive BLM#s and are in the same Township, Range and Section(s), they may be listed as follows:

SAMPLE 1 - 10      A MC 19640 - 49      DKT/Pg 1025/1-10      4N    20W    36  
RECORDING #9106173-82.

CLAIM/SITE NAME	SERIAL NUMBER	Dkt/Pg or Recording # Of ORIGINAL LOCATION NOTICE	TWN SHP	RNG	SEC(S)
1. Tiger Bell #15	AMC 116269	DKT/Pg 673/21&22	26N	21W	24&25
2. Tiger Bell #16	AMC 116270	DKT/Pg 673/23&24	26N	21W	24&25
3. Tiger Bell #17	AMC 116271	DKT/Pg 673/25&26	26N	21W	24&25
4. Tiger Bell #18	AMC 116272	DKT/Pg 673/27&28	26N	21W	24&25
5. Tiger Bell #19	AMC 116273	DKT/Pg 673/29&30	26N	21W	24&25
6.	AMC				
7.	AMC				
8.	AMC				
9.	AMC				
10.	AMC				
11.	AMC				
12.	AMC				
13.	AMC				
14.	AMC				
15.	AMC				
16.	AMC				
17.	AMC				
18.	AMC				
19.	AMC				
20.	AMC				
21.	AMC				
22.	AMC				
23.	AMC				
24.	AMC				
25.	AMC				
26.	AMC				
27.	AMC				
28.	AMC				
29.	AMC				
30.	AMC				

**FILE WITH: BUREAU OF LAND MANAGEMENT, 222 NORTH CENTRAL AVENUE, PHOENIX, ARIZONA 85004-2203 and the respective county recorder, ON OR BEFORE DECEMBER 30th (NOT THE 31st). BLM requires a \$5.00 nonrefundable service charge for each mining claim, mill site or tunnel site.**

This form is for the purpose of complying with the laws of the United States Department of the Interior, Bureau of Land Management and the State of Arizona pertaining to assessment work and/or notice of intention to hold. 30 USC 28, 43 CFR 3833.2, ARS 27-208. Subject to Paperwork Reduction Act and Privacy Act statements available at the BLM AZ State Office. This form is not copyrighted. It may be reproduced without restriction.

**For BLM Use Only**

PHOENIX, ARIZONA  
1999 AUG 25 P 12:25  
RECEIVED  
BLM, AZ STATE OFFICE

Return Document to:

For BLM Use Only

AZ-3850-1 (July 1992)

KD&O Mining Company, Inc.  
P.O. Box 1630  
Dolan Springs, AZ 86441  
  
Telephone # ( )

1 CLAIM
5.00
5.00 TOTAL

**AFFIDAVIT OF PERFORMANCE OF ANNUAL WORK.**

Also fill in ITEMS 1 through 9 and the reverse side of this document.

**NOTICE OF INTENTION TO HOLD**

I intend to hold the claims(s)/site(s) listed on the reverse side of this document for the calendar year 19\_\_.  
Also fill in ITEMS 1 through 4 and ITEM 9.

NOTICES OF INTENTION TO HOLD ARE FOR MILLSITES AND TUNNEL SITES OR FOR MINING CLAIMS WHEN ASSESSMENT WORK HAS NOT BEEN DONE, REGARDLESS OF WHETHER THE ANNUAL ASSESSMENT HAS BEEN SUSPENDED, DEFERRED, OR NOT YET ACCRUED. THE FILING OF A NOTICE OF INTENTION TO HOLD SHALL NOT RELIEVE THE OWNER OF COMPLYING WITH FEDERAL AND STATE LAWS PERTAINING TO THE PERFORMANCE OF ANNUAL ASSESSMENT WORK. NOTICES OF INTENTION TO HOLD FOR MILL SITES OR TUNNEL SITES NEED NOT BE COUNTY RECORDED. FOR MINING CLAIMS THE FORM FILED WITH THE BLM MUST BE IDENTICAL TO THE ONE THAT WAS OR WILL BE FILED WITH THE COUNTY.

Evidence of Annual Assessment Work or a Notice of Intention to Hold must be filed each calendar year following the calendar year in which the claim/site was located.

**ALL CLAIMS LISTED ON A SINGLE AFFIDAVIT MUST BE CONTIGUOUS.**

1. State of Arizona, County of Mohave ss:  
2. I, (Name) KD&O Mining Company, Inc.  
3. Reside at (Address) P.O. Box 1630  
Dolan Springs, County Mohave, State AZ, Zip 86441

being duly sworn, deposes and says that he/she is a citizen of the United States, more than eighteen years of age, that all of the facts set forth in this affidavit/notice, subject to the provisions and penalties of 18 USC 1001 pertaining to the filing of false, fictitious, or fraudulent statements with the United States, are true and correct according to the best of my knowledge, information and belief.

4. Owner's Name and Address (If not shown in items 1-3 above) CHECK HERE IF THIS IS A CHANGE OF ADDRESS


5. That I am personally acquainted with the mining claims(s). The work and improvements were made by and at the expense of the owner(s) of said claim(s). Said contiguous group of claims, listed on the reverse side of this document, are situated in the Weaver Mining District, Mohave County, Arizona.

6. That between the dates starting at 12 o'clock noon on September 1, 1998. And ending at 12 o'clock noon on September 1, 1999 at least \$ 1,000.00 Dollars worth of work and improvements were done and performed upon said claim(s) or upon one or more of a contiguous group of claims for the benefit of all, or wholly or partly outside of a contiguous group of claims for the benefit of all, not including the location work.

7. That the following persons were employed to perform the work and improvements described herein: Kent Dobbins and others.

8. That the work and improvements performed were: Filled in washed out roads, and graded the roads.  
Removed some ore for processing.

9. Dated: aug 25, 1999, Signature: Kent Dobbins (President) K.D. & O. Mining Co.  
SUBSCRIBED AND SWORN TO before me, a Notary Public, this 25 day of August, 1999  
by Kent Dobbins (President)  
Notary Public Clairann Cave  
MY COMMISSION EXPIRES 5/5/2003



ENTERED INTO COMPUTE  
L 12/21/99

If the claims/sites have consecutive BLM#s and are in the same Township, Range and Section(s), they may be listed as follows:

SAMPLE 1 - 10      A MC 19640 - 49      DKT/Pg 1025/1-10      4N    20W    36  
 RECORDING #9106173-82.

CLAIM/SITE NAME	SERIAL NUMBER	Dkt/Pg or Recording # Of ORIGINAL LOCATION NOTICE	TWN SHP	RNG	SEC(S)
1. Jumpin Jack # 4	AMC 107670	DKT/Pg 644/98&99	26N	20&21W	25&30
2.	AMC				
3.	AMC				
4.	AMC				
5.	AMC				
6.	AMC				
7.	AMC				
8.	AMC				
9.	AMC				
10.	AMC				
11.	AMC				
12.	AMC				
13.	AMC				
14.	AMC				
15.	AMC				
16.	AMC				
17.	AMC				
18.	AMC				
19.	AMC				
20.	AMC				
21.	AMC				
22.	AMC				
23.	AMC				
24.	AMC				
25.	AMC				
26.	AMC				
27.	AMC				
28.	AMC				
29.	AMC				
30.	AMC				

**FILE WITH: BUREAU OF LAND MANAGEMENT, 222 NORTH CENTRAL AVENUE, PHOENIX, ARIZONA 85004-2203 and the respective county recorder, ON OR BEFORE DECEMBER 30th (NOT THE 31st). BLM requires a \$5.00 nonrefundable service charge for each mining claim, mill site or tunnel site.**

This form is for the purpose of complying with the laws of the United States Department of the Interior, Bureau of Land Management and the State of Arizona pertaining to assessment work and/or notice of intention to hold. 30 USC 28, 43 CFR 3833.2, ARS 27-208. Subject to Paperwork Reduction Act and Privacy Act statements available at the BLM AZ State Office. This form is not copyrighted. It may be reproduced without restriction.

**For BLM Use Only**

PHOENIX, ARIZONA

1999 AUG 25 P 12: 25

RECEIVED  
 B.L.M. AZ STATE OFFICE

UNITED STATES  
DEPARTMENT OF THE INTERIOR  
BUREAU OF LAND MANAGEMENT

RECEIPT AND ACCOUNTING ADVICE

NO. 2296862 07

CD/AZ

08/25/99

Subject: POL AND QUIT CLAIM DEEDS  
Applicant: AMC 117947 ET AL (46) (\$5 = 1200)

2 35 12

430.00

CHRISTINE JORDAN  
1220 E MINOTA  
SPRINGFIELD MO 65804

*40 QCD = \$200.00  
46 POL = 230.00*

Remitter: CK 5308  
DONALD & SHIRLEY STEWART  
SPRINGFIELD MO

Assignor:

LEASE MANAGEMENT DATA										
<input type="checkbox"/> NEW <input type="checkbox"/> UPDATE <input type="checkbox"/> PAYMENT										
ORIGINAL SERIAL NO.	ASG.	TYPE	ST.	CTY.	FUND SYMBOL			ACRES/UNITS	RATE	
AMC 117927 ET AL	(46)									
AMOUNT	ANV. DATE	EXP. DATE	BILL CYC.	S/C	DISTRICT	NEXT BILL	MISC. DATA	U of M	ACTUAL UNITS	
ASSIGNMENT SERIAL NO.	ASG.	TYPE	ST.	CTY.	FUND SYMBOL			ACRES/UNITS	RATE	
AMOUNT	ANV. DATE	EXP. DATE	BILL CYC.	S/C	DISTRICT	NEXT BILL	MISC. DATA	U of M	ACTUAL UNITS	

APPLY REMITTANCE

ACTION	FUND SYMBOL	CTY.	AMOUNT
FILING FEE			
RENTAL			
UNEARNED			
REFUND			
TOTAL			
AMOUNT DUE			

Remarks:

BY:

DATE:

Lease in Escrow?  
 KGS?                      Of Interest?  
 Auto Escalates?            Operating Rights?  
 Auto-Renew?                Operator  
    Bond Filed?

FOR MMS USE ONLY

BILLEE		FOREST REFUGE
NUMBER		
OCS SECTION		
CODE		

08/18/99

09:45

ACCO 3 → 4178831306

NO. 748

002

FORM APPROVED  
OMB NO. 1004-0114  
Expires September 30, 1999

347

DEPARTMENT OF THE INTERIOR  
BUREAU OF LAND MANAGEMENT

MAINTENANCE FEE PAYMENT WAIVER CERTIFICATION

This small miner waiver is filed to hold the claims/sites listed below for the assessment year beginning at noon on the first September 1 following the official filing of this form with BLM.

The undersigned owner(s) of the mining claims/sites listed below hereby certify under penalty of 18 U.S.C. 1001 and 43 U.S.C. 1212 that: We control, or will control, ten or fewer mining claims/sites located and maintained on Federal land in the United States of America on the August 31 that is one day before the beginning of the assessment year indicated in line one above.

We have/will performed/performed assessment work upon the claims listed below for the current assessment year as of the August 31 indicated in line three above. This work meets the requirements of the General Mining Law of 1872, as amended; the Act of August 10, 1993; and the regulations at 43 CFR 3833 and 3850. Such work will be described on our affidavit of labor. Listing a site on this form constitutes a filing of a Notice of Intention to Hold or that site. I enclose a \$5.00 per site service charge (recording fee) for each site listed.

Please check this box if the following statement applies to you.  
I/We relinquish my/our claims and/or sites not listed below.

The mining claims and sites for which the above waiver from payment of the maintenance fees is made are:

CLAIM NAME	BLM RECORDATION SERIAL NUMBER
1. Gold Bell #1	117907
2. Gold Bell #2	117908
3. Gold Bell #17	117923
4. Gold Bell #18	117924
5. Silver Bell #9	117955
6. Silver Bell #10	117956
7. Silver Bell #11	117957
8. Silver Bell #12	117958
9. Tiger Bell #1	116255
10. Tiger Bell #8	116262

117907 116255  
117939

All owner(s) of the above mining claims and sites are filing for this waiver.

I/We understand and acknowledge that pursuant to 43 U.S.C. 1212 and 18 U.S.C. 1001, the filing of a false, fictitious, or fraudulent document with the Bureau of Land Management may result in a fine of up to \$10,000, a prison term not to exceed five years, or both.

Christine Jordan  
(Owner's Name - Please Print)  
1220 E. Minota  
(Street or P.O. Box)

*Christine K. Jordan*  
(Owner's Signature)  
Springfield MO 65804  
(City) (State) (Zip Code)

\_\_\_\_\_  
(Owner's Name - Please Print)  
\_\_\_\_\_  
(Street or P.O. Box)

\_\_\_\_\_  
(Owner's Signature)  
\_\_\_\_\_  
(City) (State) (Zip Code)

\_\_\_\_\_  
(Owner's Name - Please Print)  
\_\_\_\_\_  
(Street or P.O. Box)

\_\_\_\_\_  
(Owner's Signature)  
\_\_\_\_\_  
(City) (State) (Zip Code)

\_\_\_\_\_  
(Owner's Name - Please Print)

ENTERED IN COMPUTER  
*[Signature]*  
(Owner's Signature)  
\_\_\_\_\_  
(State) (Zip Code)

PHOENIX, ARIZONA  
1999 AUG 25 P 12:26  
RECEIVED  
BLM, AZ STATE OFFICE

(Owner's Name - Please Print)	(Owner's Signature)
(Street or P.O. Box)	(City) (State) (Zip Code)
(Owner's Name - Please Print)	(Owner's Signature)
(Street or P.O. Box)	(City) (State) (Zip Code)
(Owner's Name - Please Print)	(Owner's Signature)
(Street or P.O. Box)	(City) (State) (Zip Code)
(Owner's Name - Please Print)	(Owner's Signature)
(Street or P.O. Box)	(City) (State) (Zip Code)

**INSTRUCTIONS**

1. This certification of waiver from payment of maintenance fees is made under the regulations at 43 CFR 3833 and 3850.
2. This waiver must be filed in advance of the assessment year for which a waiver is sought, but in no event be filed later than the August 31st preceding the assessment year for which the waiver is sought.
3. You must still record your affidavit of assessment work for claims listed and/or Notices of Intention to Hold for any sites listed with the BLM by each December 30th, and the local recording office under State law, as in the past.
4. A \$5.00 service charge (recording fee) is required for all sites listed, otherwise a separate notice of intent to hold must be filed by December 30.
5. This waiver must be filed in the BLM State Office where the mining claims are recorded.
6. If the claims and sites are located in more than one State, a separate waiver form must be filed in each State in which they are held. The total number of claims and sites listed on separate waiver forms cannot exceed ten.
7. All claim names and Bureau of Land Management (BLM) serial numbers must be listed for all mining claims and sites for which a waiver is sought.
8. All owners and their addresses must be listed.
9. This waiver form must be signed by all of the owners or their designated agent. If an agent is designated, a statement appointing the agent, signed by all of the owners, must be submitted with this certification, if a designation of agent is not currently on file with the BLM State office where your claims and sites are recorded.
10. Mining claims and sites held by a husband and wife, either jointly or individually, or their children under the age of discretion, shall be counted towards the 10 claim limit. Mining claims and sites held in co-ownership, or by an association of locators, by a partnership, or by a corporation shall be counted towards the 10 claim limit for claimants that have an interest in these entities.
11. Failure to pay the maintenance fee or meet the requirements for waiver from payment of the maintenance fee by any August 31st deadline for the following assessment year shall cause the mining claims and sites to be declared null and void.

**NOTICE/BURDEN HOURS STATEMENT**

The Privacy Act of 1974 and the regulation in 43 CFR 2.48(d) provide that you be furnished the following information in connection with the information required by this certification of exemption from rental fees form.

**AUTHORITY:** 30 U.S.C. 28-28k; 43 U.S.C. 1201, 1740, and 1744; 43 CFR 3833 and 3850.

**PRINCIPLE PURPOSE:** This information is to be used to verify that the owner(s) of a mining claim has complied with the Act of August 10, 1993 (107 Stat. 312), and is entitled to perform assessment work in lieu of paying the maintenance fee for the mining claims listed on this form.

**ROUTINE USE:** (1) Adjudication of the claimant(s) certification of waiver from paying the maintenance fee otherwise required by the Act of August 10, 1993 (107 Stat. 312). (2) Disclosure may be made to appropriate Federal agencies when location is made within the agency's geographic area of responsibility. (3) Information from the record and/or the record will be transferred to the appropriate Federal, State, or local agency, or a member of the public in response to a specific request for pertinent information. (4) Information may also be provided to the Department of Justice or in a proceeding before a court or adjudicative body; or to Federal, State, local or foreign agencies when needed for enforcement of civil or criminal codes or applicable regulations concerning title rights upon the public land.

**EFFECT OF NOT PROVIDING INFORMATION:** Disclosure of this information is required by the Act of August 10, 1993 (107 Stat. 312) and 43 CFR 3833 for those owner(s) wishing to take the small miners waiver allowed under 43 CFR 3833 and 3850. Failure to supply the information required in this form to support the owner(s) certification of waiver from payment of the otherwise required maintenance fees will result in the waiver being disallowed and the mining claims declared null and void by the Bureau of Land Management (BLM).

The Paperwork Reduction Act of 1980 (44 U.S.C. 3501, et seq.) requires us to tell you that:

This information is being collected to allow the BLM to determine if you qualify for a waiver from the payment of \$100 per mining claim maintenance fee established by the Act of August 10, 1993 (107 Stat. 312) and the implementing regulations at 43 CFR 3833 and 3850. A response to this request is required in accordance with the statute (107 Stat. 312) to retain your benefit.

Public reporting burden for this form is estimated to average 8 minutes per response, including time to review instructions, gathering and maintaining data, and completing and reviewing the form. Direct comments regarding this burden estimate, or any other aspect of this form, to the Department of the Interior, Bureau of Land Management, Information Collection Clearance Officer (DW-101) Denver Federal Center, Building 40, P.O. Box 25047, Denver, CO 80225-0047 and the Office of Management and Budget, Paperwork Reduction Project (1004-0114), Washington, D.C. 20503.

BLM would like you to know that you do not have to respond to this, or any other, Federal agency-sponsored information collection unless it displays a currently valid OMB control number.

**FOR OFFICIAL USE ONLY**

September 1996)

DEPARTMENT OF THE INTERIOR  
BUREAU OF LAND MANAGEMENT

FORM APPROVED  
OMB NO. 1004-0114  
Expires September 30, 1999 **357**

MAINTENANCE FEE PAYMENT WAIVER CERTIFICATION

This small miner waiver is filed to hold the claims/sites listed below for the assessment year beginning at noon on the first September 1 following the official filing of this form with BLM.

The undersigned owner(s) of the mining claims/sites listed below hereby certify under penalty of 18 U.S.C. 1001 and 43 U.S.C. 1212 that:

We control, or will control, ten or fewer mining claims/sites located and maintained on Federal land in the United States of America on the August 31 that is one day before the beginning of the assessment year indicated in line one above.

We have/will performed/performed assessment work upon the claims listed below for the current assessment year as of the August 31 indicated in line one above. This work meets the requirements of the General Mining Law of 1872, as amended; the Act of August 10, 1993; and the regulations at 43 CFR 3833 and 3850. Such work will be described on our affidavit of labor. Listing a site on this form constitutes a filing of a Notice of Intention to Hold on that site. I enclose a \$5.00 per site service charge (recording fee) for each site listed.

Please check this box if the following statement applies to you.

*I/We relinquish my/our claims and/or sites not listed below.*

The mining claims and sites for which the above waiver from payment of the maintenance fees is made are:

CLAIM NAME	BLM RECORDATION SERIAL NUMBER
1. Gold Bell # 3	117909
2. Gold Bell # 4	117910
3. Gold Bell # 19	117925
4. Gold Bell # 20	117926
5. Gold Bell # 21	117927
6. Silver Bell # 13	117959
7. Silver Bell # 14	117960
8. Silver Bell # 15	117961
9. Silver Bell # 16	117962
10. Tiger Bell # 4	116258

117907 116255  
117939

All owner(s) of the above mining claims and sites are filing for this waiver.

I/We understand and acknowledge that pursuant to 43 U.S.C. 1212 and 18 U.S.C. 1001, the filing of a false, fictitious, or fraudulent document with the Bureau of Land Management may result in a fine of up to \$10,000, a prison term not to exceed five years, or both.

Craig Dobbins 603 W. Kingsley,

(Owner's Name - Please Print)

Springfield, Mo. 65807

(Street or P.O. Box)

*Craig Dobbins*  
(Owner's Signature)

*Springfield Mo 65807*  
(City) (State) (Zip Code)

(Owner's Name - Please Print)

(Street or P.O. Box)

(Owner's Signature)

(City) (State) (Zip Code)

(Owner's Name - Please Print)

(Street or P.O. Box)

(Owner's Signature)

(City) (State) (Zip Code)

(Owner's Name - Please Print)

(Street or P.O. Box)

(Owner's Signature)

(City) (State) (Zip Code)

11/19/99  
ENTERED IN COMPUTER  
11/16/99 *MAH*



(Owner's Name - Please Print)

(Owner's Signature)

(Street or P.O. Box)

(City)

(State)

(Zip Code)

(Owner's Name - Please Print)

(Owner's Signature)

(Street or P.O. Box)

(City)

(State)

(Zip Code)

(Owner's Name - Please Print)

(Owner's Signature)

(Street or P.O. Box)

(City)

(State)

(Zip Code)

(Owner's Name - Please Print)

(Owner's Signature)

(Street or P.O. Box)

(City)

(State)

(Zip Code)

INSTRUCTIONS

- This certification of waiver from payment of maintenance fees is made under the regulations at 43 CFR 3833 and 3850.
- This waiver must be filed in advance of the assessment year for which a waiver is sought, but in no event be filed later than the August 31st preceding the assessment year for which the waiver is sought.
- You must still record your affidavit of assessment work for claims listed and/or Notices of Intention to Hold for any sites listed with the BLM by each December 30th, and the local recording office under State law, as in the past.
- A \$5.00 service charge (recording fee) is required for all sites listed, otherwise a separate notice of intent to hold must be filed by December 30.
- This waiver must be filed in the BLM State Office where the mining claims are recorded.
- If the claims and sites are located in more than one State, a separate waiver form must be filed in each State in which they are held. The total number of claims and sites listed on separate waiver forms cannot exceed ten.
- All claim names and Bureau of Land Management (BLM) serial numbers must be listed for all mining claims and sites for which a waiver is sought.
- All owners and their addresses must be listed.
- This waiver form must be signed by all of the owners or their designate agent. If an agent is designated, a statement appointing the agent, signed by all of the owners, must be submitted with this certification, if a designation of agent is not currently on file with the BLM State office where your claims and sites are recorded.
- Mining claims and sites held by a husband and wife, either jointly or individually, or their children under the age of discretion, shall be counted towards the 10 claim limit. Mining claims and sites held in co-ownership, or by an association of locators, by a partnership, or by a corporation shall be counted towards the 10 claim limit for claimants that have an interest in these entities.
- Failure to pay the maintenance fee or meet the requirements for waiver from payment of the maintenance fee by any August 31st deadline for the following assessment year shall cause the mining claims and sites to be declared null and void.

NOTICE/BURDEN HOURS STATEMENT

The Privacy Act of 1974 and the regulation in 43 CFR 2.48(d) provide that you be furnished the following information in connection with the information required by this certification of exemption from rental fees form.

**AUTHORITY:** 30 U.S.C. 28-28k; 43 U.S.C. 1201, 1740, and 1744; 43 CFR 3833 and 3850.

**PRINCIPLE PURPOSE:** This information is to be used to verify that the owner(s) of a mining claim has complied with the Act of August 10, 1993 (107 Stat. 312), and is entitled to perform assessment work in lieu of paying the maintenance fee for the mining claims listed on this form.

**ROUTINE USE:** (1) Adjudication of the claimant(s) certification of waiver from paying the maintenance fee otherwise required by the Act of August 10, 1993 (107 Stat. 312). (2) Disclosure may be made to appropriate Federal agencies when location is made within the agency's geographic area of responsibility. (3) Information from the record and/or the record will be transferred to the appropriate Federal, State, or local agency, or a member of the public in response to a specific request for pertinent information. (4) Information may also be provided to the Department of Justice or in a proceeding before a court or adjudicative body; or to Federal, State, local or foreign agencies when needed for enforcement of civil or criminal codes or applicable regulations concerning title rights upon the public land.

**EFFECT OF NOT PROVIDING INFORMATION:** Disclosure of this information is required by the Act of August 10, 1993 (107 Stat. 312) and 43 CFR 3833 for those owner(s) wishing to take the small miners waiver allowed under 43 CFR 3833 and 3850. Failure to supply the information required in this form to support the owner(s) certification of waiver from payment of the otherwise required maintenance fees will result in the waiver being disallowed and the mining claims and sites declared null and void by the Bureau of Land Management (BLM).

The Paperwork Reduction Act of 1980 (44 U.S.C. 3501, et seq.) requires us to tell you that:

This information is being collected to allow the BLM to determine if you qualify for a waiver from the payment of \$100 per mining claim maintenance fee established by the Act of August 10, 1993 (107 Stat. 312) and the implementing regulations at 43 CFR 3833 and 3850. A response to this request is required in accordance with the statute (107 Stat. 312) to retain your benefit.

Public reporting burden for this form is estimated to average 8 minutes per response, including time to review instructions, gathering and maintaining data, and completing and reviewing the form. Direct comments regarding this burden estimate, or any other aspect of this form, to the Department of the Interior, Bureau of Land Management, Information Collection Clearance Officer (DW-101) Denver Federal Center, Building 40, P.O. Box 25047, Denver, CO 80225-0047 and the Office of Management and Budget, Paperwork Reduction Project (1004-0114), Washington, D.C. 20503.

BLM would like you to know that you do not have to respond to this, or any other, Federal agency-sponsored information collection unless it displays a currently valid OMB control number.

FOR OFFICIAL USE ONLY

PHOENIX ARIZONA

1999 AUG 25 P 12:44

RECEIVED B.L.M. AZ STATE OFFICE

September 1996)

DEPARTMENT OF THE INTERIOR  
BUREAU OF LAND MANAGEMENT

FORM APPROVED  
OMB NO. 1004-0114  
Expires September 30, 1999  
**355**

MAINTENANCE FEE PAYMENT WAIVER CERTIFICATION

This small miner waiver is filed to hold the claims/sites listed below for the assessment year beginning at noon on the first September 1 following the official filing of this form with BLM.

The undersigned owner(s) of the mining claims/sites listed below hereby certify under penalty of 18 U.S.C. 1001 and 43 U.S.C. 1212 that:

We control, or will control, ten or fewer mining claims/sites located and maintained on Federal land in the United States of America on the August 31 that is one day before the beginning of the assessment year indicated in line one above.

We have/will performed/performed assessment work upon the claims listed below for the current assessment year as of the August 31 indicated in line one above. This work meets the requirements of the General Mining Law of 1872, as amended; the Act of August 10, 1993; and the regulations at 43 CFR 3833 and 3850. Such work will be described on our affidavit of labor. Listing a site on this form constitutes a filing of a Notice of Intention to Hold or that site. I enclose a \$5.00 per site service charge (recording fee) for each site listed.

Please check this box if the following statement applies to you.

*If we relinquish my/our claims and/or sites not listed below.*

The mining claims and sites for which the above waiver from payment of the maintenance fees is made are:

117939

117907

CLAIM NAME	BLM RECORDATION SERIAL NUMBER
1. Gold Bell # 13	117919
2. Gold Bell # 14	117920
3. Gold Bell # 15	117921
4. Gold Bell # 16	117922
5. Gold Bell # 30	117936
6. Gold Bell # 31	117937
7. Gold Bell # 32	117938
8. Tinker Bell # 1	117939
9. Tinker Bell # 2	117940
10. Tinker Bell # 3	117941

All owner(s) of the above mining claims and sites are filing for this waiver.

I/We understand and acknowledge that pursuant to 43 U.S.C. 1212 and 18 U.S.C. 1001, the filing of a false, fictitious, or fraudulent document with the Bureau of Land Management may result in a fine of up to \$10,000, a prison term not to exceed five years, or both.

Bethany R. Wilson P.O. Box 1770

(Owner's Name - Please Print)

Dolan Springs, AZ 86441

(Street or P.O. Box)

*Bethany R. Wilson*

(Owner's Signature)

*Dolan Springs*

(City)

*AZ*

(State)

*86441*

(Zip Code)

(Owner's Name - Please Print)

(Owner's Signature)

(Street or P.O. Box)

(City)

(State)

(Zip Code)

(Owner's Name - Please Print)

(Owner's Signature)

(Street or P.O. Box)

(City)

(State)

(Zip Code)

(Owner's Name - Please Print)

(Owner's Signature)

(Street or P.O. Box)

(City)

(State)

(Zip Code)

*11/19/99*  
**ENTERED IN COMPUTER**  
*11/16/99 not*

(Owner's Name - Please Print)	(Owner's Signature)		
(Street or P.O. Box)	(City)	(State)	(Zip Code)
(Owner's Name - Please Print)	(Owner's Signature)		
(Street or P.O. Box)	(City)	(State)	(Zip Code)
(Owner's Name - Please Print)	(Owner's Signature)		
(Street or P.O. Box)	(City)	(State)	(Zip Code)
(Owner's Name - Please Print)	(Owner's Signature)		
(Street or P.O. Box)	(City)	(State)	(Zip Code)

INSTRUCTIONS

1. This certification of waiver from payment of maintenance fees is made under the regulations at 43 CFR 3833 and 3850.
2. This waiver must be filed in advance of the assessment year for which a waiver is sought, but in no event be filed later than the August 31st preceding the assessment year for which the waiver is sought.
3. You must still record your affidavit of assessment work for claims listed and/or Notices of Intention to Hold for any sites listed with the BLM by each December 30th, and the local recording office under State law, as in the past.
4. A \$5.00 service charge (recording fee) is required for all sites listed, otherwise a separate notice of intent to hold must be filed by December 30.
5. This waiver must be filed in the BLM State Office where the mining claims are recorded.
6. If the claims and sites are located in more than one State, a separate waiver form must be filed in each State in which they are held. The total number of claims and sites listed on separate waiver forms cannot exceed ten.
7. All claim names and Bureau of Land Management (BLM) serial numbers must be listed for all mining claims and sites for which a waiver is sought.
8. All owners and their addresses must be listed.
9. This waiver form must be signed by all of the owners or their designate agent. If an agent is designated, a statement appointing the agent, signed by a of the owners, must be submitted with this certification, if a designation of agent is not currently on file with the BLM State office where your claims and sites are recorded.
10. Mining claims and sites held by a husband and wife, either jointly or individually, or their children under the age of discretion, shall be counted towards the 10 claim limit. Mining claims and sites held in co-ownership, or by an association of locators, by a partnership, or by a corporation shall be counted towards the 10 claim limit for claimants that have an interest in these entities.
11. Failure to pay the maintenance fee or meet the requirements for waiver from payment of the maintenance fee by any August 31st deadline for the following assessment year shall cause the mining claims and sites to be declared null and void.

NOTICE/BURDEN HOURS STATEMENT

The Privacy Act of 1974 and the regulation in 43 CFR 2.48(d) provide that you be furnished the following information in connection with the information required by this certification of exemption from rental fees form.

AUTHORITY: 30 U.S.C. 28-28k; 43 U.S.C. 1201, 1740, and 1744; 43 CFR 3833 and 3850.

PRINCIPLE PURPOSE: This information is to be used to verify that the owner(s) of a mining claim has complied with the Act of August 10, 1993 (107 Stat. 312), and is entitled to perform assessment work in lieu of paying the maintenance fee for the mining claims listed on this form.

ROUTINE USE: (1) Adjudication of the claimant(s) certification of waiver from paying the maintenance fee otherwise required by the Act of August 10, 1993 (107 Stat. 312). (2) Disclosure may be made to appropriate Federal agencies when location is made within the agency's geographic area of responsibility. (3) Information from the record and/or the record will be transferred to the appropriate Federal, State, or local agency, or a member of the public in response to a specific request for pertinent information. (4) Information may also be provided to the Department of Justice or in a proceeding before a court or adjudicative body; or to Federal, State, local or foreign agencies when needed for enforcement of civil or criminal codes or applicable regulations concerning title rights upon the public land.

EFFECT OF NOT PROVIDING INFORMATION: Disclosure of this information is required by the Act of August 10, 1993 (107 Stat. 312) and 43 CFR 3833 for those owner(s) wishing to take the small miners waiver allowed under 43 CFR 3853 and 3850. Failure to supply the information required in this form to support the owner(s) certification of waiver from payment of the otherwise required maintenance fees will result in the waiver being disallowed and the mining claims and sites declared null and void by the Bureau of Land Management (BLM).

The Paperwork Reduction Act of 1980 (44 U.S.C. 3501, et seq.) requires us to tell you that:

This information is being collected to allow the BLM to determine if you qualify for a waiver from the payment of \$100 per mining claim maintenance fee established by the Act of August 10, 1993 (107 Stat. 312) and the implementing regulations at 43 CFR 3833 and 3850. A response to this request is required in accordance with the statute (107 Stat. 312) to retain your benefit.

Public reporting burden for this form is estimated to average 8 minutes per response, including time to review instructions, gathering and maintaining data, and completing and reviewing the form. Direct comments regarding this burden estimate, or any other aspect of this form, to the Department of the Interior, Bureau of Land Management, Information Collection Clearance Officer (DW-101) Denver Federal Center, Building 40, P.O. Box 25047, Denver, CO 80225-0047 and the Office of Management and Budget, Paperwork Reduction Project (1004-0114) Washington, D.C. 20503.

BLM would like you to know that you do not have to respond to this, or any other Federal agency-sponsored information collection unless it displays a currently valid OMB control number.

FOR OFFICIAL USE ONLY

PHOENIX, ARIZONA

1999 AUG 25 P 12:49

RECEIVED BLM AZ STATE OFFICE

117907  
 116235  
 117939  
 107467  
 116255

MAINTENANCE FEE PAYMENT

\$100.00 MAINTENANCE FEE PAYMENT DUE ON OR BEFORE AUGUST 31, 1998<sup>99</sup>  
 IN LIEU OF ASSESSMENT WORK FOR THE UPCOMING ASSESSMENT  
 YEAR BEGINNING SEPTEMBER 1 OF THE YEAR NOTED ABOVE.

Bureau Of Land Management  
 Arizona State Office  
 222 North Central Avenue  
 Phoenix, AZ. 85004-2203

COUNT: 16 \$ 1600.<sup>00</sup> INT: KE  
 FOR OFFICIAL USE ONLY

THE CLAIMS ARE SITUATED IN MOHAVE COUNTY,  
 ARIZONA.

BLM SERIAL NUMBERS: 117907 THRU 117910  
117919 THRU 117927  
117936 THRU 117938  
 NAMES OF CLAIMS OR SITES: Gold Bell  
 COUNTY BOOK/DOCKET \_\_\_\_\_, PAGE(S) OR FEE NO(S) \_\_\_\_\_

A MC \_\_\_\_\_ THRU A MC \_\_\_\_\_  
 COUNTY BOOK/DOCKET \_\_\_\_\_, PAGE(S) OR FEE NO(S) \_\_\_\_\_

(OR) IF NOT CONSECUTIVE NUMBERS LIST SEPARATELY BELOW:

BLM SERIAL NUMBERS	NAME OF CLAIMS/SITES	COUNTY BOOK/DOCKET & PAGE OR FEE NUMBER
A MC <u>117907</u>	<u>GOLD BELL #1</u>	<u>674-2+3</u>
A MC <u>117908</u>	<u>" " #2</u>	<u>674-4+5</u>
A MC <u>117909</u>	<u>" " #3</u>	<u>674-6+7</u>
A MC <u>117910</u>	<u>" " #4</u>	<u>674-8+9</u>
A MC <u>117919</u>	<u>" " #13</u>	<u>674-26+27</u>
A MC <u>117920</u>	<u>" " #14</u>	<u>674-28+29</u>
A MC <u>117921</u>	<u>" " #15</u>	<u>674-30+31</u>
A MC <u>117922</u>	<u>" " #16</u>	<u>674-32+33</u>
A MC <u>117923</u>	<u>" " #17</u>	<u>674-34+35</u>
A MC <u>117924</u>	<u>" " #18</u>	<u>674-36+37</u>

CLAIMANT'S NAME: Kent Dobbins Kent Dobbins  
 ADDRESS: 1837 W. CARINO LN CITY: SPRINGFIELD STATE: MO

CHECK HERE IF THIS IS A CHANGE OF ADDRESS  
 PHONE: (417) 883-1306 ZIP: 65810

SIGNATURE: \_\_\_\_\_  
 TO RECORD WITH THE COUNTY, ONE CLAIMANT OR THE AGENT MUST SIGN

LIST ALL ADDITIONAL OWNERS ON REVERSE SIDE OF THIS FORM

FOR OFFICIAL USE ONLY  
 ENTERED INTO COMPUTER: 7/17/98 DATE  
 \_\_\_\_\_ INITIALS  
 \_\_\_\_\_ VERIFIED

TIME STAMP  
 PHOENIX, ARIZONA  
 1998 JUL 16 P 2:17  
 RECEIVED  
 B.L.M. AZ STATE OFFICE

**MINING CLAIM, MILL SITE OR TUNNEL SITE  
MAINTENANCE FEE PAYMENT CONTINUATION SHEET**

BLM SERIAL NUMBERS	NAME OF CLAIMS/SITES	COUNTY BOOK/DOCKET & PAGE OR FEE NUMBER
A MC <u>117925</u>	<u>GOLD BELL # 19</u>	<u>674 - 38 + 39</u>
A MC <u>117926</u>	<u>GOLD BELL # 20</u>	<u>674 - 40 + 41</u>
A MC <u>117927</u>	<u>GOLD BELL # 21</u>	<u>674 - 42 + 43</u>
A MC <u>117936</u>	<u>GOLD BELL # 30</u>	<u>674 60 + 61</u>
A MC <u>117937</u>	<u>GOLD BELL # 31</u>	<u>674 62 + 63</u>
A MC <u>117938</u>	<u>GOLD BELL # 32</u>	<u>674 64 + 65</u>
A MC _____	_____	_____
A MC _____	_____	_____
A MC _____	_____	_____
A MC _____	_____	_____
A MC _____	_____	_____
A MC _____	_____	_____
A MC _____	_____	_____
A MC _____	_____	_____
A MC _____	_____	_____
A MC _____	_____	_____
A MC _____	_____	_____
A MC _____	_____	_____
A MC _____	_____	_____
A MC _____	_____	_____
A MC _____	_____	_____
A MC _____	_____	_____
A MC _____	_____	_____
A MC _____	_____	_____
A MC _____	_____	_____
A MC _____	_____	_____

**FOR OFFICIAL USE ONLY**  
 ENTERED INTO COMPUTER: 7/17/98 [Signature]  
 DATE INITIALS VERIFIED

RECEIVED  
 B.L.M. STATE OFFICE  
 1998 JUL 16 P 2:11  
 TIME STAMP  
 (6)

## MAINTENANCE FEE PAYMENT

**\$100.00 MAINTENANCE FEE PAYMENT DUE ON OR BEFORE AUGUST 31, 1998<sup>99</sup>  
IN LIEU OF ASSESSMENT WORK FOR THE UPCOMING ASSESSMENT  
YEAR BEGINNING SEPTEMBER 1 OF THE YEAR NOTED ABOVE.**

Bureau Of Land Management  
Arizona State Office  
222 North Central Avenue  
Phoenix, AZ. 85004-2203

COUNT: 39 \$ 3900.<sup>00</sup> INT: KC  
FOR OFFICIAL USE ONLY

THE CLAIMS ARE SITUATED IN Mohave COUNTY,  
ARIZONA.

BLM SERIAL NUMBERS

NAMES OF CLAIMS OR SITES

A MC 116235 THRU A MC 116254 Blue Bell #1 Thru #20  
COUNTY BOOK/DOCKET 672, PAGE(S) OR FEE NO(S) 953 Thru 992  
117947 117962  
A MC 117968 THRU A MC 117970 Silver Bell #1 Thru #22 Thru 24  
673-674 963 Thru 994  
COUNTY BOOK/DOCKET 67, PAGE(S) OR FEE NO(S) 74 Thru 79

(OR) IF NOT CONSECUTIVE NUMBERS LIST SEPARATELY BELOW:

BLM SERIAL NUMBERS	NAME OF CLAIMS/SITES	COUNTY BOOK/DOCKET & PAGE OR FEE NUMBER
A MC _____	_____	_____
A MC _____	_____	_____
A MC _____	_____	_____
A MC _____	_____	_____
A MC _____	_____	_____
A MC _____	_____	_____
A MC _____	_____	_____
A MC _____	_____	_____
A MC _____	_____	_____
A MC _____	_____	_____

CLAIMANT'S NAME: Kent Dobbins  
ADDRESS: 1837 Camino Ln. CITY: Springfield STATE: MO

CHECK HERE IF THIS IS A CHANGE OF ADDRESS  
PHONE: (417) 833-1306 ZIP: 65810

SIGNATURE: \_\_\_\_\_  
TO RECORD WITH THE COUNTY, ONE CLAIMANT OR THE AGENT MUST SIGN

LIST ALL ADDITIONAL OWNERS ON REVERSE SIDE OF THIS FORM

FOR OFFICIAL USE ONLY

ENTERED INTO COMPUTER: 8/17/98 L AW  
DATE INITIALS VERIFIED

TIME STAMP

PHOENIX, ARIZONA

1998 JUL 16 P 2:16

RECEIVED  
B.L.M. AZ STATE OFFICE

20  
16  
5  
39

## MAINTENANCE FEE PAYMENT

\$100.00 MAINTENANCE FEE PAYMENT DUE ON OR BEFORE AUGUST 31, 1998<sup>99</sup>  
 IN LIEU OF ASSESSMENT WORK FOR THE UPCOMING ASSESSMENT  
 YEAR BEGINNING SEPTEMBER 1 OF THE YEAR NOTED ABOVE.

Bureau Of Land Management  
 Arizona State Office  
 222 North Central Avenue  
 Phoenix, AZ. 85004-2203

COUNT: 8 \$ 800.<sup>06</sup> INT: KC  
 FOR OFFICIAL USE ONLY

THE CLAIMS ARE SITUATED IN MOHAVE COUNTY, ARIZONA.

BLM SERIAL NUMBERS

NAMES OF CLAIMS OR SITES

A MC 117939 THRU A MC \_\_\_\_\_ Tinker Bell #1 Thru #8

COUNTY BOOK/DOCKET \_\_\_\_\_, PAGE(S) OR FEE NO(S) \_\_\_\_\_

A MC \_\_\_\_\_ THRU A MC \_\_\_\_\_

COUNTY BOOK/DOCKET \_\_\_\_\_, PAGE(S) OR FEE NO(S) \_\_\_\_\_

(OR) IF NOT CONSECUTIVE NUMBERS LIST SEPARATELY BELOW:

BLM SERIAL NUMBERS	NAME OF CLAIMS/SITES	COUNTY BOOK/DOCKET & PAGE OR FEE NUMBER
A MC <u>117939</u>	<u>TINKERBELL #1</u>	<u>#673-815 + 816</u>
A MC <u>117940</u>	<u>" #2</u>	<u>#673 817 + 818</u>
A MC <u>117941</u>	<u>" #3</u>	<u>#673 819 + 820</u>
A MC <u>117942</u>	<u>" #4</u>	<u>#673 821 + 822</u>
A MC <u>117943</u>	<u>" #5</u>	<u>#673 823 + 824</u>
A MC <u>117944</u>	<u>" #6</u>	<u>#673 825 + 826</u>
A MC <u>117945</u>	<u>" #7</u>	<u>#673 827 - 828</u>
A MC <u>117946</u>	<u>" #8</u>	<u>#673 829 - 830</u>
A MC _____	_____	_____
A MC _____	_____	_____

CLAIMANT'S NAME: KENT DOBBINS  
 ADDRESS: 1837 W. CAMINO LN CITY: SPRINGFIELD STATE: MO

CHECK HERE IF THIS IS A CHANGE OF ADDRESS  
 PHONE: (417) 883-1306 ZIP: 65810

SIGNATURE: \_\_\_\_\_  
 TO RECORD WITH THE COUNTY, ONE CLAIMANT OR THE AGENT MUST SIGN

LIST ALL ADDITIONAL OWNERS ON REVERSE SIDE OF THIS FORM

FOR OFFICIAL USE ONLY

ENTERED INTO COMPUTER: 7/17/98 DATE INITIALS [Signature] VERIFIED [Signature]

TIME STAMP  
 PHOENIX, ARIZONA  
 1998 JUL 16 P 2:17  
 RECEIVED  
 B.L.M. AZ STATE OFFICE

## MAINTENANCE FEE PAYMENT

\$100.00 MAINTENANCE FEE PAYMENT DUE ON OR BEFORE AUGUST 31, 19 98  
 IN LIEU OF ASSESSMENT WORK FOR THE UPCOMING ASSESSMENT  
 YEAR BEGINNING SEPTEMBER 1 OF THE YEAR NOTED ABOVE.

Bureau Of Land Management  
 Arizona State Office  
 222 North Central Avenue  
 Phoenix, AZ. 85004-2203

COUNT: 10 \$ 1000.<sup>00</sup> INT: KC  
 FOR OFFICIAL USE ONLY

THE CLAIMS ARE SITUATED IN Mohave COUNTY,  
 ARIZONA.

BLM SERIAL NUMBERS NAMES OF CLAIMS OR SITES

A MC 107667 THRU A MC 107676 Jumpin Jack #1 thru #10  
 COUNTY BOOK/DOCKET 643-644 PAGE(S) OR FEE NO(S) \_\_\_\_\_

A MC \_\_\_\_\_ THRU A MC \_\_\_\_\_  
 COUNTY BOOK/DOCKET \_\_\_\_\_ PAGE(S) OR FEE NO(S) \_\_\_\_\_

(OR) IF NOT CONSECUTIVE NUMBERS LIST SEPARATELY BELOW:

BLM SERIAL NUMBERS	NAME OF CLAIMS/SITES	COUNTY BOOK/DOCKET & PAGE OR FEE NUMBER
A MC <u>107667</u>	<u>Jumpin Jack #1</u>	<u>643 - 955 + 956</u>
A MC <u>107668</u>	<u>Jumpin Jack #2</u>	<u>643 - 957</u>
A MC <u>107669</u>	<u>Jumpin Jack #3</u>	<u>643 - 958 - 959</u>
A MC <u>107670</u>	<u>Jumpin Jack #4</u>	<u>644 - 98 + 99</u>
A MC <u>107671</u>	<u>Jumpin Jack #5</u>	<u>644 - 100 - 101</u>
A MC <u>107672</u>	<u>Jumpin Jack #6</u>	<u>644 - 102 - 103</u>
A MC <u>107673</u>	<u>Jumpin Jack #7</u>	<u>644 - 104 - 105</u>
A MC <u>107674</u>	<u>Jumpin Jack #8</u>	<u>644 - 106 - 107</u>
A MC <u>107675</u>	<u>Jumpin Jack #9</u>	<u>644 - 108 - 109</u>
A MC <u>107676</u>	<u>Jumpin Jack #10</u>	<u>644 - 110 - 111</u>

CLAIMANT'S NAME: Kent Dobbins  
 ADDRESS: 1837 Camino Ln CITY: Springfield STATE: MO  
 CHECK HERE IF THIS IS A CHANGE OF ADDRESS PHONE: (417) 833-1306 ZIP: 65810

SIGNATURE: \_\_\_\_\_  
 TO RECORD WITH THE COUNTY, ONE CLAIMANT OR THE AGENT MUST SIGN

LIST ALL ADDITIONAL OWNERS ON REVERSE SIDE OF THIS FORM

FOR OFFICIAL USE ONLY

ENTERED INTO COMPUTER: 7/17/98 [Signature] [Signature]  
 DATE INITIALS VERIFIED

TIME STAMP

PHOENIX, ARIZONA

1998 JUL 16 P 2:17

RECEIVED BLM AZ STATE OFFICE



## MAINTENANCE FEE PAYMENT

\$100.00 MAINTENANCE FEE PAYMENT DUE ON OR BEFORE AUGUST 31, 19 98 <sup>7</sup>/<sub>99</sub>  
 IN LIEU OF ASSESSMENT WORK FOR THE UPCOMING ASSESSMENT  
 YEAR BEGINNING SEPTEMBER 1 OF THE YEAR NOTED ABOVE.

Bureau Of Land Management  
 Arizona State Office  
 222 North Central Avenue  
 Phoenix, AZ. 85004-2203

COUNT: 25 \$ 2500.<sup>00</sup> INT: CC  
 FOR OFFICIAL USE ONLY

THE CLAIMS ARE SITUATED IN MOHAVE COUNTY, ARIZONA.

BLM SERIAL NUMBERS \_\_\_\_\_ NAMES OF CLAIMS OR SITES \_\_\_\_\_  
 A MC \_\_\_\_\_ THRU A MC \_\_\_\_\_  
 COUNTY BOOK/DOCKET \_\_\_\_\_, PAGE(S) OR FEE NO(S) \_\_\_\_\_  
 A MC \_\_\_\_\_ THRU A MC \_\_\_\_\_  
 COUNTY BOOK/DOCKET \_\_\_\_\_, PAGE(S) OR FEE NO(S) \_\_\_\_\_

(OR) IF NOT CONSECUTIVE NUMBERS LIST SEPARATELY BELOW:

BLM SERIAL NUMBERS	NAME OF CLAIMS/SITES	COUNTY BOOK/DOCKET & PAGE OR FEE NUMBER
A MC <u>116255</u>	<u>TIGER BELL # 1</u>	<u>672 - 993 + 994</u>
A MC <u>116256</u>	<u>TIGER BELL # 2</u>	<u>672 995 + 996</u>
A MC <u>116257</u>	<u>" " #3</u>	<u>672 997-998</u>
A MC <u>116258</u>	<u>" " #4</u>	<u>672 999-1000</u>
A MC <u>116259</u>	<u>" " #5</u>	<u>673 1 + 2</u>
A MC <u>116260</u>	<u>" " #6</u>	<u>673 3 + 4</u>
A MC <u>116261</u>	<u>" " #7</u>	<u>673 5 + 6</u>
A MC <u>116262</u>	<u>" " #8</u>	<u>673 7 + 8</u>
A MC <u>116263</u>	<u>" " #9</u>	<u>673 9 + 10</u>
A MC <u>116264</u>	<u>" " #10</u>	<u>673 11 + 12</u>

CLAIMANT'S NAME: Kent Dobbins KENT DOBBINS  
 ADDRESS: 1837 W. CAMINO LN CITY: SPRINGFIELD STATE: AZ

CHECK HERE IF THIS IS A CHANGE OF ADDRESS PHONE: (417) 883-1306 ZIP: 65810

SIGNATURE: \_\_\_\_\_  
 TO RECORD WITH THE COUNTY, ONE CLAIMANT OR THE AGENT MUST SIGN

LIST ALL ADDITIONAL OWNERS ON REVERSE SIDE OF THIS FORM

FOR OFFICIAL USE ONLY

ENTERED INTO COMPUTER: 2/17/98 DATE INITIALS [Signature] VERIFIED [Signature]

TIME STAMP  
 PHOENIX, ARIZONA

1998 JUL 16 P 2:17

RECEIVED  
 B.L.M. AZ STATE OFFICE

**MINING CLAIM, MILL SITE OR TUNNEL SITE  
MAINTENANCE FEE PAYMENT CONTINUATION SHEET**

BLM SERIAL NUMBERS	NAME OF CLAIMS/SITES	COUNTY BOOK/DOCKET & PAGE OR FEE NUMBER
A MC <u>116265</u>	<u>TIGER BELL #1</u>	<u>673 13 + 14</u>
A MC <u>116266</u>	<u>" " #12</u>	<u>673 15 + 16</u>
A MC <u>116267</u>	<u>" " #13</u>	<u>673 17 + 18</u>
A MC <u>116268</u>	<u>" " #14</u>	<u>673 19 + 20</u>
A MC <u>116269</u>	<u>" " #15</u>	<u>673 21 + 22</u>
A MC <u>116270</u>	<u>" " #16</u>	<u>673 23 + 24</u>
A MC <u>116271</u>	<u>" " #17</u>	<u>673 25 + 26</u>
A MC <u>116272</u>	<u>" " #18</u>	<u>673 27 + 28</u>
A MC <u>116273</u>	<u>" " #19</u>	<u>673 29 + 30</u>
A MC <u>116274</u>	<u>" " #20</u>	<u>673 31 + 32</u>
A MC <u>116275</u>	<u>" " #21</u>	<u>673 33 + 34</u>
A MC <u>116276</u>	<u>" " #22</u>	<u>673 35 + 36</u>
A MC <u>116277</u>	<u>" " #23</u>	<u>673 37 + 38</u>
A MC <u>116278</u>	<u>" " #24</u>	<u>673 39 + 40</u>
A MC <u>116279</u>	<u>" " #25</u>	<u>673 41 + 42</u>
A MC _____	_____	_____
A MC _____	_____	_____
A MC _____	_____	_____
A MC _____	_____	_____
A MC _____	_____	_____
A MC _____	_____	_____
A MC _____	_____	_____
A MC _____	_____	_____
A MC _____	_____	_____
A MC _____	_____	_____
A MC _____	_____	_____
A MC _____	_____	_____

<b>FOR OFFICIAL USE ONLY</b>		
ENTERED INTO COMPUTER: <u>7/17/88</u>	<u>L</u>	<u>Jo</u>
DATE	INITIALS	VERIFIED

PHOENIX, ARIZONA

TIME STAMP

1988 JUL 19 P 2:17

RECEIVED  
B.L.M. AZ STATE OFFICE

(15)

UNITED STATES  
DEPARTMENT OF THE INTERIOR  
BUREAU OF LAND MANAGEMENT

RECEIPT AND ACCOUNTING ADVICE

NO. 2389077

LM/AZ

07/16/98

Subject: CLAIM MAINTENANCE FEE 1995 (98)

2 23 15

\$,000.00

Applicant:

KENT DOBBINS  
1837 W CAMINO LN  
SPRINGFIELD MD 20781

Remitter:

DON STEWART  
1837 W CAMINO LN  
SPRINGFIELD MD 20781  
CK 1995 - (417) 233-1306

Assignor:

LEASE MANAGEMENT DATA  NEW  UPDATE  PAYMENT

ORIGINAL SERIAL NO.	ASG.	TYPE	ST.	CTY.	FUND SYMBOL	ACRES/UNITS	RATE
ARC 116255, ETAL							

AMOUNT	ANV. DATE	EXP. DATE	BILL CYC.	S/C	DISTRICT	NEXT BILL	MISC. DATA	U of M	ACTUAL UNITS

ASSIGNMENT SERIAL NO.	ASG.	TYPE	ST.	CTY.	FUND SYMBOL	ACRES/UNITS	RATE

AMOUNT	ANV. DATE	EXP. DATE	BILL CYC.	S/C	DISTRICT	NEXT BILL	MISC. DATA	U of M	ACTUAL UNITS

APPLY REMITTANCE

ACTION	FUND SYMBOL	CTY.	AMOUNT
FILING FEE			
RENTAL			
UNEARNED			
REFUND			
TOTAL			
AMOUNT DUE			

Remarks:

BY:

DATE:

- Lease in Escrow?
- KGS?
- Auto Escalates?
- Auto Renew?

- Of Interest?
- Operating Rights?
- Operator
- Bond Filed?

FOR MMS USE ONLY

BILLEE NUMBER	FOREST REFUGE
OCS SECTION CODE	

375

AFFIDAVIT OF PERFORMANCE OF ANNUAL WORK

98041805  
 BK 3123 PG 688  
 OFFICIAL RECORDS  
 OF MOHAVE COUNTY  
 JOAN MC CALL, MO  
 07/15/98  
 03:19P  
 PG 1 OF 1  
 FEE 15.00

State of Arizona

} s.s.

County of Mohave

1. Kent Dobbins  
Name  
1837 W. Carmine Ln  
Address  
Springfield Missouri 65810  
City State Zip

117907  
 116235  
 117939  
 107667  
 116255

being duly sworn according to law deposes and says that he is a citizen of the United States more than eighteen years of age and that all of the facts set forth in this affidavit are true and correct according to the best of his knowledge, information and belief.

2. That he is personally acquainted with the twenty (20) mining claims named BLUE BELL #1 through BLUE BELL #20 and through and through, situate in the Weaver Mining District, Mohave County, Arizona, the locations of which are recorded in the office of the Mohave County Recorder of Mohave County in accordance with the list of claims and geographical location annexed hereto and by reference incorporated herein.
3. That between the dates of September 1, 1997 and August 31, 1998 at least Sixteen hundred dollars and no/100 (\$1,600.00) dollars worth of work and improvements were done and performed upon these claims not including location work.
4. The work and improvements were made by and at the expense of KENT DOBBINS, et. al, Lessees, owners of the mine for the purpose of complying with the laws of the United States pertaining to assessments or annual work.
5. KENT DOBBINS, 603 West Kingsley Street, Springfield, Missouri, 65807 was the name of the person employed by the owner who labored to do the work and improvements.
6. The work and improvements made were: Mined several tons of ore and hauled out to be processed. Filled in and washed out areas in the roads and graded and maintained the roads for travel and also maintained fire break areas.

Dated: July 15, 1998 Kent Dobbins  
Kent Dobbins

Subscribed to and sworn before me, a Notary Public, this 15 day of July, 1998, by Kent Dobbins


My commission expires 5/5/99  
Clairann Cave  
Notary Public

NAME				BOOK	PAGE
BLUE BELL	#1	AMC	116235	672	953 & 954
BLUE BELL	#2	AMC	116236	672	955 & 956
BLUE BELL	#3	AMC	116237	672	957 & 958
BLUE BELL	#4	AMC	116238	672	959 & 960
BLUE BELL	#5	AMC	116239	672	961 & 962
BLUE BELL	#6	AMC	116240	672	963 & 964
BLUE BELL	#7	AMC	116241	672	965 & 966
BLUE BELL	#8	AMC	116242	672	967 & 968
BLUE BELL	#9	AMC	116243	672	969 & 970
BLUE BELL	#10	AMC	116244	672	971 & 972
BLUE BELL	#11	AMC	116245	671	973 & 974
BLUE BELL	#12	AMC	116246	672	975 & 976
BLUE BELL	#13	AMC	116247	672	977 & 978
BLUE BELL	#14	AMC	116248	672	979 & 980
BLUE BELL	#15	AMC	116249	672	981 & 982
BLUE BELL	#16	AMC	116250	672	983 & 984
BLUE BELL	#17	AMC	116251	672	985 & 986
BLUE BELL	#18	AMC	116252	672	987 & 988
BLUE BELL	#19	AMC	116253	672	989 & 990
BLUE BELL	#20	AMC	116254	672	991 & 992

RECEIVED  
 B.L.M. AZ STATE OFFICE  
 1998 JUL 16 P 2:24  
 PHOENIX, ARIZONA

Sixteen (16) Lode Claims all located in Sections 35, 31, 1 and 6, T25N and T26N, Ranges 20W and 21W, Gila and Salt River Base and Meridian, Mohave County, Arizona.

*filed for information purposes only*  
 7-17-98



AFFIDAVIT OF PERFORMANCE OF ANNUAL WORK

State of Arizona

} s.s.

County of Mohave

98041806  
BK 3123 PG 689  
OFFICIAL RECORDS  
OF MOHAVE COUNTY  
JOAN MC CALL, MO  
07/15/98  
03:20P  
PG 1 OF 1  
FEE 15.00

*Ref*

1. Kent Dobbins  
Name  
1837 W. Camino Ln  
Address  
Springfield Missouri 65810  
City State Zip

being duly sworn according to law deposes and says that he is a citizen of the United States more than eighteen years of age and that all of the facts set forth in this affidavit are true and correct according to the best of his knowledge, information and belief.

2. That he is personally acquainted with the eight (8) mining claims named TINKER BELL #1 through TINKER BELL #8, situate in the Weaver Mining District, Mohave County, Arizona, the locations of which are recorded in the office of the Mohave County Recorder of Mohave County in accordance with the list of claims and geographical location annexed hereto and by reference incorporated herein.
3. That between the dates of September 1, 1997 and August 31, 1998 at least Eight hundred dollars and no/100 (\$800.00) dollars worth of work and improvements were done and performed upon these claims not including location work.
4. The work and improvements were made by and at the expense of KENT DOBBINS, et. al, Lessees, owners of the mine for the purpose of complying with the laws of the United States pertaining to assessments or annual work.
5. KENT DOBBINS, 603 West Kingsley Street, Springfield, Missouri, 65807 was the name of the person employed by the owner who labored to do the work and improvements.
6. The work and improvements made were: Mined several tons of ore and hauled out to be processed. Filled in and washed out areas in the roads and maintained the roads for travel and also maintained fire break areas.

Dated: July 15-1998 Kent Dobbins  
Kent Dobbins

Subscribed to and sworn before me, a Notary Public, this 15 day of July, 1998, by

KENT DOBBINS

My commission expires 5/5/99 Clairann Cave  
Notary Public


NAME	BOOK	PAGE
TINKER BELL #1 AMC 117939	673	815 & 816
TINKER BELL #2 AMC 117940	673	817 & 818
TINKER BELL #3 AMC 117941	673	819 & 820
TINKER BELL #4 AMC 117942	673	821 & 822
TINKER BELL #5 AMC 117943	673	823 & 824
TINKER BELL #6 AMC 117944	673	825 & 826
TINKER BELL #7 AMC 117945	673	827 & 828
TINKER BELL #8 AMC 117946	673	829 & 830

Eight (8) Claims all located in section 31, T26N, Range 20W, Gila and Salt River Base and Meridian, Mohave County, Arizona

PHOENIX, ARIZONA

1998 JUL 16 P 2:25

RECEIVED B.L.M. STATE OFFICE



*filed for info. purposes only  
7/17/98 L*

AFFIDAVIT OF PERFORMANCE OF ANNUAL WORK

98041804  
BK 3123 PG 687  
OFFICIAL RECORDS  
OF MOHAVE COUNTY  
JOAN MC CALL, MO  
07/15/98  
03:19P  
PG 1 OF 1  
FEE 15.00

State of Arizona

} s.s.

County of Mohave

*Ref*

1. Kent Dobbins  
Name  
1837 W. Camino Ln.  
Address  
Springfield, Missouri 65810  
City State Zip

being duly sworn according to law deposes and says that he is a citizen of the United States more than eighteen years of age and that all of the facts set forth in this affidavit are true and correct according to the best of his knowledge, information and belief.

2. That he is personally acquainted with the nineteen (19) mining claims named SILVER BELL #1 through SILVER BELL #16, and SILVER BELL #22 through SILVER BELL #24 situate in the Weaver Mining District, Mohave County, Arizona, the locations of which are recorded in the office of the Mohave County Recorder of Mohave County in accordance with the list of claims and geographical location annexed hereto and by reference incorporated herein.
3. That between the dates of September 1, 1997 and August 31, 1998 at least Twenty-four hundred dollars and no/100 (\$2,400.00) dollars worth of work and improvements were done and performed upon these claims not including location work.
4. The work and improvements were made by and at the expense of KENT DOBBINS, et. al, Lessees, owners of the mine for the purpose of complying with the laws of the United States pertaining to assessments or annual work.
5. KENT DOBBINS, 603 West Kingsley Street, Springfield, Missouri, 65807 was the name of the person employed by the owner who labored to do the work and improvements.
6. The work and improvements made were: Mined several tons of ore and hauled out to be processed. Filled in and washed out out areas in the roads and graded and maintained the roads for travel and also maintained fire break areas.

Dated: July 15, 1998 Kent Dobbins  
Kent Dobbins

Subscribed to and sworn before me, a Notary Public, this 15 day of July, 1998, by

Kent Dobbins

My commission expires 5/5/99

Clairann Cave  
Notary Public

NAME			Notary Public	BOOK	PAGE
SILVER BELL	#1	AMC	117947	673	963 & 964
SILVER BELL	#2	AMC	117948	673	965 & 966
SILVER BELL	#3	AMC	117949	673	967 & 968
SILVER BELL	#4	AMC	117950	673	969 & 970
SILVER BELL	#5	AMC	117951	673	971 & 972
SILVER BELL	#6	AMC	117952	673	973 & 974
SILVER BELL	#7	AMC	117953	673	975 & 976
SILVER BELL	#8	AMC	117954	673	977 & 978
SILVER BELL	#9	AMC	117955	673	979 & 980
SILVER BELL	#10	AMC	117956	673	981 & 982
SILVER BELL	#11	AMC	117957	673	983 & 984
SILVER BELL	#12	AMC	117958	673	985 & 986
SILVER BELL	#13	AMC	117959	673	987 & 988
SILVER BELL	#14	AMC	117960	673	989 & 990
SILVER BELL	#15	AMC	117961	673	991 & 992
SILVER BELL	#16	AMC	117962	674	993 & 994
SILVER BELL	#22	AMC	117968	67	74 & 75
SILVER BELL	#23	AMC	117969	67	76 & 77
SILVER BELL	#24	AMC	117970	67	78 & 79



PHOENIX, ARIZONA  
1998 JUL 16 P 2:25

Nineteen (19) Lode Claims all located in Sections 23, 24, 25, 26, 35 and 31, T26N, Range 21W, Gila and Salt River Base and Meridian, Mohave County, Arizona.

RECEIVED  
BLM AZ STATE OFFICE

*filed for info purposes only 7/17/98 L*

AFFIDAVIT OF PERFORMANCE OF ANNUAL WORK

State of Arizona

} s.s.

County of Mohave

98041807  
BK 3123 PG 690  
OFFICIAL RECORDS  
OF MOHAVE COUNT  
JOAN MC CALL, MO  
07/15/98  
03:20P  
PG 1 OF 1  
FEE 15.00

Ret/ 1. Kent Dobbins  
Name  
1837 W. Camino Ln.  
Address  
Springfield Missouri 65810  
City State Zip

being duly sworn according to law deposes and says that he is a citizen of the United States more than eighteen years of age and that all of the facts set forth in this affidavit are true and correct according to the best of his knowledge, information and belief.

2. That he is personally acquainted with the ten (10) mining claims named JUMPIN JACK #1 through JUMPIN JACK #10, situate in the Weaver Mining District, Mohave County, Arizona, the locations of which are recorded in the office of the Mohave County Recorder of Mohave County in accordance with the list of claims and geographical location annexed hereto and by reference incorporated herein.
3. That between the dates of September 1, 1997 and August 31, 1998 at least Twelve hundred Dollars and no/100 (\$1,200.00) dollars worth of work and improvements were done and performed upon these claims not including location work.
4. The work and improvements were made by and at the expense of KENT DOBBINS, et. al, Lessees, owners of the mine for the purpose of complying with the laws of the United States pertaining to assessments or annual work.
5. KENT DOBBINS, 603 West Kingsley Street, Springfield, Missouri, 65807 was the name of the person employed by the owner who labored to do the work and improvements.
6. The work and improvements made were: Mined several tons of ore and hauled out to be processed. Filled in and washed out areas in the roads and graded and maintained the roads for travel and also maintained fire break areas

Dated: July 15 1998 Kent Dobbins  
Kent Dobbins

Subscribed to and sworn before me, a Notary Public, this 15 day of July, 1998, by

Kent Dobbins

My commission expires 5/5/99

Clairann Cave  
Notary Public



NAME	BOOK	PAGE
JUMPIN JACK #1 AMC 107667	643	955 & 956
JUMPIN JACK #2 AMC 107668	643	957
JUMPIN JACK #3 AMC 107669	643	958, 959, & 960
JUMPIN JACK #4 AMC 107670	644	98 & 99
JUMPIN JACK #5 AMC 107671	644	100 & 101
JUMPIN JACK #6 AMC 107672	644	102 & 103
JUMPIN JACK #7 AMC 107673	644	104 & 105
JUMPIN JACK #8 AMC 107674	644	106 & 107
JUMPIN JACK #9 AMC 107675	644	108 & 109
JUMPIN JACK #10 AMC 107676	644	110 & 111

Ten (10) Lode Claims all located in section 25, 30, 31, and 36, T26N Ranges 20 and 21W, Gila and Salt River Base and Meridian, Mohave County, Arizona.

PHOENIX, ARIZONA

1998 JUL 16 P 2:25

RECEIVED  
B.L.M. 22 STATE OFFICE

*filed for info. purposes only  
7/17/98 L*

AFFIDAVIT OF PERFORMANCE OF ANNUAL WORK

98041803  
BK 3123 PG 686  
OFFICIAL RECORDS  
OF MOHAVE COUNTY  
JOAN MC CALL, MO  
07/15/98  
03:19P  
PG 1 OF 1  
FEE 15.00

State of Arizona

} s.s.

County of Mohave

*Ret*

1. Kent Dobbins  
Name  
1837 W. Camino Ln  
Address  
Springfield Missouri 65810  
City State Zip

being duly sworn according to law deposes and says that he is a citizen of the United States more than eighteen years of age and that all of the facts set forth in this affidavit are true and correct according to the best of his knowledge, information and belief.

- 2. That he is personally acquainted with the sixteen (16) mining claims named GOLD BELL #1 through GOLD BELL #4 and GOLD BELL #13 through GOLD BELL #21 and GOLD BELL #30 through GOLD BELL #32, situate in the Weaver Mining District, Mohave County, Arizona, the locations of which are recorded in the office of the Mohave County Recorder of Mohave County in accordance with the list of claims and geographical location annexed hereto and by reference incorporated herein.
- 3. That between the dates of September 1, 1997 and August 31, 1998 at least Sixteen hundred dollars and no/100 (\$1,600.00) dollars worth of work and improvements were done and performed upon these claims not including location work.
- 4. The work and improvements were made by and at the expense of KENT DOBBINS, et. al, Lessees, owners of the mine for the purpose of complying with the laws of the United States pertaining to assessments or annual work.
- 5. KENT DOBBINS, 603 West Kingsley Street, Springfield, Missouri, 65807 was the name of the person employed by the owner who labored to do the work and improvements.
- 6. The work and improvements made were: Mined several tons of ore and hauled out to be processed. Filled in and washed out areas in the roads and grated and maintained the roads for travel and also maintained fire break areas.

Dated: July 15, 1998 Kent Dobbins  
Kent Dobbins

Subscribed to and sworn before me, a Notary Public, this 15 day of July, 1998, by

Kent Dobbins

My commission expires 5/5/99  
Clairann Cave  
Notary Public

NAME				BOOK	PAGE
GOLD BELL	#1	AMC	117907	674	2 & 3
GOLD BELL	#2	AMC	117908	674	4 & 5
GOLD BELL	#3	AMC	117909	674	6 & 7
GOLD BELL	#4	AMC	117910	674	8 & 9
GOLD BELL	#13	AMC	117919	674	26 & 27
GOLD BELL	#14	AMC	117920	674	28 & 29
GOLD BELL	#15	AMC	117921	674	30 & 31
GOLD BELL	#16	AMC	117922	674	32 & 33
GOLD BELL	#17	AMC	117923	674	34 & 35
GOLD BELL	#18	AMC	117924	674	36 & 37
GOLD BELL	#19	AMC	117925	674	38 & 39
GOLD BELL	#20	AMC	117926	674	40 & 41
GOLD BELL	#21	AMC	117927	674	42 & 43
GOLD BELL	#30	AMC	117936	674	60 & 61
GOLD BELL	#31	AMC	117937	674	62 & 63
GOLD BELL	#32	AMC	117938	674	64 & 65

PHOENIX, ARIZONA



Sixteen (16) Lode Claims all located in Sections 35, 31, 1 and 6, T25N and T26N, Ranges 20W and 21W, Gila and Salt River Base and Meridian, Mohave County, Arizona.

1998 JUL 16 P 2: 25

RECEIVED B.L.M. AZ STATE OFFICE

*filed for information purposes only 7/17/98*



2

AFFIDAVIT OF PERFORMANCE OF ANNUAL WORK

98041802  
BK 3123 PG 684  
OFFICIAL RECORDS  
OF MOHAVE COUNTY  
JOAN MC CALL, MO  
07/15/98  
03:18P  
PG 1 OF 2  
FEE 15.00

State of Arizona

} s.s.

County of Mohave

*Ret*

1. Kent Dobbins  
Name  
1837 W. Camino Ln  
Address  
Springfield Missouri-65810  
City State Zip

being duly sworn according to law deposes and says that he is a citizen of the United States more than eighteen years of age and that all of the facts set forth in this affidavit are true and correct according to the best of his knowledge, information and belief.

- That he is personally acquainted with the twenty-five (25) mining claims named TIGER BELL #1 through TIGER BELL #25, situate in the Weaver Mining District, Mohave County, Arizona, the locations of which are recorded in the office of the Mohave County Recorder of Mohave County in accordance with the list of claims and geographical location annexed hereto and by reference incorporated herein.
- That between the dates of September 1, 1997 and August 31, 1998 at least Twenty-five hundred dollars and no/100 (\$2,500.00) dollars worth of work and improvements were done and performed upon these claims not including location work.
- The work and improvements were made by and at the expense of KENT DOBBINS, et. al, Lessees, owners of the mine for the purpose of complying with the laws of the United States pertaining to assessments or annual work.
- KENT DOBBINS, 603 West Kingsley Street, Springfield, Missouri, 65807 was the name of the person employed by the owner who labored to do the work and improvements.
- The work and improvements made were: Mined several tons of ore and hauled out to be processed. Filled in and washed out areas in the roads and grated and maintained the roads for travel and also maintained fire break areas.

Dated: July 15, 1998 Kent Dobbins  
Kent Dobbins

Subscribed to and sworn before me, a Notary Public, this 15 day of July, 1998, by

KENT DOBBINS

My commission expires 5-5-99


Clairann Cave  
Notary Public

NAME	BOOK	PAGE
TIGER BELL #1	AMC 116255	672
TIGER BELL #2	AMC 116256	672
TIGER BELL #3	AMC 116257	672
TIGER BELL #4	AMC 116258	672
TIGER BELL #5	AMC 116259	673
TIGER BELL #6	AMC 116260	673
TIGER BELL #7	AMC 116261	673
TIGER BELL #8	AMC 116262	673
TIGER BELL #9	AMC 116263	673
TIGER BELL #10	AMC 116264	673
TIGER BELL #11	AMC 116265	673
TIGER BELL #12	AMC 116266	673
TIGER BELL #13	AMC 116267	673
TIGER BELL #14	AMC 116268	673
TIGER BELL #15	AMC 116269	673
TIGER BELL #16	AMC 116270	673
TIGER BELL #17	AMC 116271	673
TIGER BELL #18	AMC 116272	673
TIGER BELL #19	AMC 116273	673
TIGER BELL #20	AMC 116274	673
TIGER BELL #21	AMC 116275	673
TIGER BELL #22	AMC 116276	673
TIGER BELL #23	AMC 116277	673
TIGER BELL #24	AMC 116278	673
TIGER BELL #25	AMC 116279	673

PHOENIX, ARIZONA  
1998 JUL 16 P 2:25  
RECEIVED  
BLM, AZ STATE OFFICE  
CLAIRANN CAVE  
MOHAVE COUNTY  
ARIZONA  
MAY 5 1999

Twenty-five (25) Lode Claims all located in Sections 24 & 25, T26N, Range 21W, Gila and Salt River Base and Meridian, Mohave County, Arizona.

*filed for info purposes only*  
*L 7/17/98*



AFFIDAVIT OF PERFORMANCE OF ANNUAL WORK

State of Arizona

} s.s.

County of Mohave

1. Kent Dobbins  
Name  
1837 W. Camino Ln  
Address  
Springfield Missouri - 65810  
City State Zip

being duly sworn according to law deposes and says that he is a citizen of the United States more than eighteen years of age and that all of the facts set forth in this affidavit are true and correct according to the best of his knowledge, information and belief.

2. That he is personally acquainted with the twenty-five (25) mining claims named TIGER BELL #1 through TIGER BELL #25, situate in the Weaver Mining District, Mohave County, Arizona, the locations of which are recorded in the office of the Mohave County Recorder of Mohave County in accordance with the list of claims and geographical location annexed hereto and by reference incorporated herein.
3. That between the dates of September 1, 1997 and August 31, 1998 at least Twenty-five hundred dollars and no/100 (\$2,500.00) dollars worth of work and improvements were done and performed upon these claims not including location work.
4. The work and improvements were made by and at the expense of KENT DOBBINS, et. al, Lessees, owners of the mine for the purpose of complying with the laws of the United States pertaining to assessments or annual work.
5. KENT DOBBINS, 603 West Kingsley Street, Springfield, Missouri, 65807 was the name of the person employed by the owner who labored to do the work and improvements.
6. The work and improvements made were: Mined several tons of ore and hauled out to be processed. Filled in and washed out areas in the roads and graded and maintained the roads for travel and also maintained fire break areas.

Dated: July 15, 1998

Kent Dobbins  
Kent Dobbins

Subscribed to and sworn before me, a Notary Public, this \_\_\_\_\_ day of \_\_\_\_\_, 1998, by

\_\_\_\_\_

My commission expires \_\_\_\_\_

\_\_\_\_\_  
Notary Public

NAME	BOOK	PAGE
TIGER BELL #1	AMC 116255	672 993 & 994
TIGER BELL #2	AMC 116256	672 995 & 996
TIGER BELL #3	AMC 116257	672 997 & 998
TIGER BELL #4	AMC 116258	672 999 & 1000
TIGER BELL #5	AMC 116259	673 1 & 2
TIGER BELL #6	AMC 116260	673 3 & 4
TIGER BELL #7	AMC 116261	673 5 & 6
TIGER BELL #8	AMC 116262	673 7 & 8
TIGER BELL #9	AMC 116263	673 9 & 10
TIGER BELL #10	AMC 116264	673 11 & 12
TIGER BELL #11	AMC 116265	673 13 & 14
TIGER BELL #12	AMC 116266	673 15 & 16
TIGER BELL #13	AMC 116267	673 17 & 18
TIGER BELL #14	AMC 116268	673 19 & 20
TIGER BELL #15	AMC 116269	673 21 & 22
TIGER BELL #16	AMC 116270	673 23 & 24
TIGER BELL #17	AMC 116271	673 25 & 26
TIGER BELL #18	AMC 116272	673 27 & 28
TIGER BELL #19	AMC 116273	673 29 & 30
TIGER BELL #20	AMC 116274	673 31 & 32
TIGER BELL #21	AMC 116275	673 33 & 34
TIGER BELL #22	AMC 116276	673 35 & 36
TIGER BELL #23	AMC 116277	673 37 & 38
TIGER BELL #24	AMC 116278	673 39 & 40
TIGER BELL #25	AMC 116279	673 41 & 42

PHOENIX, ARIZONA

1998 JUL 16 P 2:25

RECEIVED B.L.M. AZ STATE OFFICE

Twenty-five (25) Lode Claims all located in Sections 24 & 25, T26N, Range 21W, Gila and Salt River Base and Meridian, Mohave County, Arizona.

*filed for information purposes only (7-17-98) Lead Lucy*

UNITED STATES  
DEPARTMENT OF THE INTERIOR  
BUREAU OF LAND MANAGEMENT

RECEIPT AND ACCOUNTING ADVICE

NO. 2389078  
07/16/98

04

LM/AZ

Subject: AFFIDAVITS OF ASSESSMENT WORK (98) 2 24 12 490.00

Applicant: KENT DOBBINS  
1837 W CAMINO LN  
SPRINGFIELD MO 65810

Remitter: DON STEMART  
1837 W CAMINO LN  
SPRINGFIELD MO 65810  
CK 1966 - (417) 883-1306

Assignor:

LEASE MANAGEMENT DATA  NEW  UPDATE  PAYMENT

ORIGINAL SERIAL NO.	ASG.	TYPE	ST.	CTY.	FUND SYMBOL	ACRES/UNITS	RATE
AMC 116255, ET AL							

AMOUNT	ANV. DATE	EXP. DATE	BILL CYC.	S/C	DISTRICT	NEXT BILL	MISC. DATA	U of M	ACTUAL UNITS

ASSIGNMENT SERIAL NO.	ASG.	TYPE	ST.	CTY.	FUND SYMBOL	ACRES/UNITS	RATE

AMOUNT	ANV. DATE	EXP. DATE	BILL CYC.	S/C	DISTRICT	NEXT BILL	MISC. DATA	U of M	ACTUAL UNITS

APPLY REMITTANCE			
ACTION	FUND SYMBOL	CTY.	AMOUNT
FILING FEE			
RENTAL			
UNEARNED			
REFUND			
TOTAL			
AMOUNT DUE			

Remarks:

BY: \_\_\_\_\_ DATE: \_\_\_\_\_

Lease in Escrow?  
 KGS?  
 Auto Escalates?  
 Auto Renew?

Of Interest?  
 Operating Rights?  
 Operator  
 Bond Filed?

FOR MMS USE ONLY		
BILLEE	NUMBER	FOREST REFUGE
OCS SECTION		
CODE		

UNITED STATES  
DEPARTMENT OF THE INTERIOR  
BUREAU OF LAND MANAGEMENT

RECEIPT AND ACCOUNTING ADVICE

NO. 2389078  
07/16/98

04

LM/AZ

490.00

Subject: AFFIDAVITS OF ASSESSMENT WORK (98)

2 24 12

Applicant:

KENT DOBBINS  
1837 W CAMINO LN  
SPRINGFIELD MO 65810

Remitter: DON STEMART  
1837 W CAMINO LN  
SPRINGFIELD MO 65810  
CK 1966 - (417) 883-1306

Assignor:

LEASE MANAGEMENT DATA  NEW  UPDATE  PAYMENT

ORIGINAL SERIAL NO.	ASG.	TYPE	ST.	CTY.	FUND SYMBOL	ACRES/UNITS	RATE
AMC 116255, ET AL							

AMOUNT	ANV. DATE	EXP. DATE	BILL CYC.	S/C	DISTRICT	NEXT BILL	MISC. DATA	U of M	ACTUAL UNITS

ASSIGNMENT SERIAL NO.	ASG.	TYPE	ST.	CTY.	FUND SYMBOL	ACRES/UNITS	RATE

AMOUNT	ANV. DATE	EXP. DATE	BILL CYC.	S/C	DISTRICT	NEXT BILL	MISC. DATA	U of M	ACTUAL UNITS

APPLY REMITTANCE			
ACTION	FUND SYMBOL	CTY.	AMOUNT
FILING FEE			
RENTAL			
UNEARNED			
REFUND			
TOTAL			
AMOUNT DUE			

Remarks:

BY: \_\_\_\_\_ DATE: \_\_\_\_\_

- Lease in Escrow?
- KGS? Of Interest?
- Auto Escalates? Operating Rights?
- Auto Renew? Operator
- Bond Filed?

FOR MMS USE ONLY		
BILLEE	NUMBER	FOREST REFUGE
OCS SECTION		
CODE		

DONALD STEWART  
 1837 W CHANNING LN  
 SPRINGFIELD MO  
 65810

COPIES

AFFIDAVIT OF PERFORMANCE OF ANNUAL WORK

State of Arizona  
 } s.s.  
 County of Mohave

98 claims  
 107667, 116255,  
 116235, 117939,  
 117907

1. Kent Dobbins  
Name  
603 W. Kingsley  
Address  
Springfield, Mo 65807  
City State Zip

being duly sworn according to law deposes and says that he is a citizen of the United States more than eighteen years of age and that all of the facts set forth in this affidavit are true and correct according to the best of his knowledge, information and belief.


2. That he is personally acquainted with the ten (10) mining claims named JUMPIN JACK #1 through JUMPIN JACK #10, situate in the Weaver Mining District, Mohave County, Arizona, the locations of which are recorded in the office of the Mohave County Recorder of Mohave County in accordance with the list of claims and geographical location annexed hereto and by reference incorporated herein.
3. That between the dates of September 1, 1996 and August 31, 1997 at least Twelve hundred Dollars and no/100 (\$1,200.00) dollars worth of work and improvements were done and performed upon these claims not including location work.
4. The work and improvements were made by and at the expense of KENT DOBBINS, et. al, Lessees, owners of the mine for the purpose of complying with the laws of the United States pertaining to assessments or annual work.
5. KENT DOBBINS, 603 West Kingsley Street, Springfield, Missouri, 65807 was the name of the person employed by the owner who labored to do the work and improvements.
6. The work and improvements made were: Mined several tons of ore and hauled out to be processed. Filled in and washed out areas in the roads and graded and maintained the roads for travel and also maintained fire break areas

Dated: Aug 25, 1997 Kent Dobbins  
Kent Dobbins

Subscribed to and sworn before me, a Notary Public, this 25 day of August, 1997, by  
KENT DOBBINS

My commission expires 1-9-2001

Joan McCall  
Notary Public



NAME	BOOK	PAGE
JUMPIN JACK #1 AMC 107667 -	643	955 & 956
JUMPIN JACK #2 AMC 107668	643	957
JUMPIN JACK #3 AMC 107669	643	958, 959, & 960
JUMPIN JACK #4 AMC 107670	644	98 & 99
JUMPIN JACK #5 AMC 107671	644	100 & 101
JUMPIN JACK #6 AMC 107672	644	102 & 103
JUMPIN JACK #7 AMC 107673	644	104 & 105
JUMPIN JACK #8 AMC 107674	644	106 & 107
JUMPIN JACK #9 AMC 107675	644	108 & 109
JUMPIN JACK #10 AMC 107676	644	110 & 111

Ten (10) Lode Claims all located in section 25, 30, 31, and 36, T26N Ranges 20 and 21W, Gila and Salt River Base and Meridian, Mohave County, Arizona.

PHOENIX, ARIZONA  
 Aug 25 3 02 PM '97  
 RECEIVED  
 STATE STORE OFFICE

9745646 BK 2950 PG  
 OFFICIAL RECORDS OF MOHAVE  
 JOAN MC CALL, MOHAVE COUNT  
 08/25/97 09:26A PAGE 1  
 DONALD STEWART  
 RECORDING FEE 15.00

DONALD STEWART  
 1837 W CAMINO LN  
 SPRINGFIELD MO  
 65810

AFFIDAVIT OF PERFORMANCE OF ANNUAL WORK

State of Arizona } s.s.  
 County of Mohave

1. Kent Dobbins  
Name  
603 W. Kingsley  
Address  
Springfield, Mo. 65807  
City State Zip

being duly sworn according to law deposes and says that he is a citizen of the United States more than eighteen years of age and that all of the facts set forth in this affidavit are true and correct according to the best of his knowledge, information and belief.

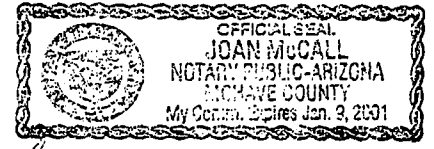
2. That he is personally acquainted with the twenty-five (25) mining claims named TIGER BELL #1 through TIGER BELL #25, situate in the Weaver Mining District, Mohave County, Arizona, the locations of which are recorded in the office of the Mohave County Recorder of Mohave County in accordance with the list of claims and geographical location annexed hereto and by reference incorporated herein.
3. That between the dates of September 1, 1996 and August 31, 1997 at least Twenty-five hundred dollars and no/100 (\$2,500.00) dollars worth of work and improvements were done and performed upon these claims not including location work.
4. The work and improvements were made by and at the expense of KENT DOBBINS, et. al, Lessees, owners of the mine for the purpose of complying with the laws of the United States pertaining to assessments or annual work.
5. KENT DOBBINS, 603 West Kingsley Street, Springfield, Missouri, 65807 was the name of the person employed by the owner who labored to do the work and improvements.
6. The work and improvements made were: Mined several tons of ore and hauled out to be processed. Filled in and washed out areas in the roads and graded and maintained the roads for travel and also maintained fire break areas.

Dated: Aug 25, 1997

Kent Dobbins  
 Kent Dobbins

Subscribed to and sworn before me, a Notary Public, this 25 day of August, 1997, by

KENT DOBBINS



My commission expires 1-9-2001

Joan McCall  
 Notary Public

NAME	BOOK	PAGE
TIGER BELL #1	AMC 116255	672 993 & 994
TIGER BELL #2	AMC 116256	672 995 & 996
TIGER BELL #3	AMC 116257	672 997 & 998
TIGER BELL #4	AMC 116258	672 999 & 1000
TIGER BELL #5	AMC 116259	673 1 & 2
TIGER BELL #6	AMC 116260	673 3 & 4
TIGER BELL #7	AMC 116261	673 5 & 6
TIGER BELL #8	AMC 116262	673 7 & 8
TIGER BELL #9	AMC 116263	673 9 & 10
TIGER BELL #10	AMC 116264	673 11 & 12
TIGER BELL #11	AMC 116265	673 13 & 14
TIGER BELL #12	AMC 116266	673 15 & 16
TIGER BELL #13	AMC 116267	673 17 & 18
TIGER BELL #14	AMC 116268	673 19 & 20
TIGER BELL #15	AMC 116269	673 21 & 22
TIGER BELL #16	AMC 116270	673 23 & 24
TIGER BELL #17	AMC 116271	673 25 & 26
TIGER BELL #18	AMC 116272	673 27 & 28
TIGER BELL #19	AMC 116273	673 29 & 30
TIGER BELL #20	AMC 116274	673 31 & 32
TIGER BELL #21	AMC 116275	673 33 & 34
TIGER BELL #22	AMC 116276	673 35 & 36
TIGER BELL #23	AMC 116277	673 37 & 38
TIGER BELL #24	AMC 116278	673 39 & 40
TIGER BELL #25	AMC 116279	673

Twenty-five (25) Lode Claims all located in Sections 24 & 25, T26N, Range 21W, Gila and Salt River Base and Meridian, Mohave County, Arizona.

PHOENIX, ARIZONA  
 RECEIVED  
 SEPT 1 1997  
 REC'D

9745647 BK 2950 PG 247  
 OFFICIAL RECORDS OF MOHAVE COUNTY, AZ  
 JOAN MC CALL, MOHAVE COUNTY RECORDER  
 08/25/97 09:26A PAGE 1 OF 1  
 DONALD STEWART  
 RECORDING FEE 15.00

25

DONALD STEWART  
 1837 W CHAMBERLAIN  
 SPRINGFIELD MO  
 65810

**AFFIDAVIT OF PERFORMANCE OF ANNUAL WORK**

State of Arizona } s.s.

County of Mohave

1. Kent Dobbins  
Name  
603 W. Kingsley  
Address  
Springfield, Mo 65807  
City State Zip

being duly sworn according to law deposes and says that he is a citizen of the United States more than eighteen years of age and that all of the facts set forth in this affidavit are true and correct according to the best of his knowledge, information and belief.


2. That he is personally acquainted with the twenty (20) mining claims named BLUE BELL #1 through BLUE BELL #20 and through and through, situate in the Weaver Mining District, Mohave County, Arizona, the locations of which are recorded in the office of the Mohave County Recorder of Mohave County in accordance with the list of claims and geographical location annexed hereto and by reference incorporated herein.
3. That between the dates of September 1, 1996 and August 31, 1997 at least ~~Six thousand~~ <sup>TWO THOUSAND</sup> (2000) dollars worth of work and improvements were done and performed upon these claims not including location work <sup>2,000.00</sup> ~~2,000.00~~ <sup>90</sup> ~~90~~ <sup>XK</sup>
4. The work and improvements were made by and at the expense of KENT DOBBINS, et. al, Lessees, owners of the mine for the purpose of complying with the laws of the United States pertaining to assessments or annual work.
5. KENT DOBBINS, 603 West Kingsley Street, Springfield, Missouri, 65807 was the name of the person employed by the owner who labored to do the work and improvements.
6. The work and improvements made were: Mined several tons of ore and hauled out to be processed. Filled in and washed out areas in the roads and graded and maintained the roads for travel and also maintained fire break areas.

Dated: Aug 25, 1997 Kent Dobbins  
 Kent Dobbins

Subscribed to and sworn before me, a Notary Public, this 25 day of August, 1997, by  
Kent Dobbins

My commission expires 1-9-2001

Joan McCall  
 Notary Public



NAME				BOOK	PAGE
BLUE BELL	#1	AMC	116235	672	953 & 954
BLUE BELL	#2	AMC	116236	672	955 & 956
BLUE BELL	#3	AMC	116237	672	957 & 958
BLUE BELL	#4	AMC	116238	672	959 & 960
BLUE BELL	#5	AMC	116239	672	961 & 962
BLUE BELL	#6	AMC	116240	672	963 & 964
BLUE BELL	#7	AMC	116241	672	965 & 966
BLUE BELL	#8	AMC	116242	672	967 & 968
BLUE BELL	#9	AMC	116243	672	969 & 970
BLUE BELL	#10	AMC	116244	672	971 & 972
BLUE BELL	#11	AMC	116245	671	973 & 974
BLUE BELL	#12	AMC	116246	672	975 & 976
BLUE BELL	#13	AMC	116247	672	977 & 978
BLUE BELL	#14	AMC	116248	672	979 & 980
BLUE BELL	#15	AMC	116249	672	981 & 982
BLUE BELL	#16	AMC	116250	672	983 & 984
BLUE BELL	#17	AMC	116251	672	986 & 986
BLUE BELL	#18	AMC	116252	672	987 & 988
BLUE BELL	#19	AMC	116253	672	989 & 990
BLUE BELL	#20	AMC	116254	672	991 & 992

Sixteen (16) Lode Claims all located in Sections 35, 31, 1 and 6, T25N and T26N, Ranges 20W and 21W, Gila and Salt River Base and Meridian, Mohave County, Arizona.

Aug 25 3 02 PM '97  
 RECEIVED  
 BLM AZ STATE OFFICE

974548 BK 2950 PG 248  
 OFFICIAL RECORDS OF MOHAVE COUNTY, AZ  
 JOAN MC CALL, MOHAVE COUNTY RECORDER  
 08/25/97 09:26A PAGE 1 OF 1  
 DONALD STEWART  
 RECORDING FEE 15.00

20

WALD STEWART  
 1837 W CARINOCAN  
 SPRINGFIELD MO 65810

AFFIDAVIT OF PERFORMANCE OF ANNUAL WORK

State of Arizona

} s.s.

County of Mohave

1. Kent Dobbins  
Name  
603 W. Kingsley  
Address  
Springfield, Mo. 65807

City State Zip

being duly sworn according to law deposes and says that he is a citizen of the United States more than eighteen years of age and that all of the facts set forth in this affidavit are true and correct according to the best of his knowledge, information and belief.

2. That he is personally acquainted with the nineteen (19) mining claims named SILVER BELL #1 through SILVER BELL #16, and SILVER BELL #22 through SILVER BELL #24 situate in the Weaver Mining District, Mohave County, Arizona, the locations of which are recorded in the office of the Mohave County Recorder of Mohave County in accordance with the list of claims and geographical location annexed hereto and by reference incorporated herein.
3. That between the dates of September 1, 1996 and August 31, 1997 at least Twenty-four hundred dollars and no/100 (\$2,400.00) dollars worth of work and improvements were done and performed upon these claims not including location work.
4. The work and improvements were made by and at the expense of KENT DOBBINS, et. al, Lessees, owners of the mine for the purpose of complying with the laws of the United States pertaining to assessments or annual work.
5. KENT DOBBINS, 603 West Kingsley Street, Springfield, Missouri, 65807 was the name of the person employed by the owner who labored to do the work and improvements.
6. The work and improvements made were: Mined several tons of ore and hauled out to be processed. Filled in and washed out areas in the roads and grated and maintained the roads for travel and also maintained fire break areas.


Dated: Aug 25, 1997 Kent Dobbins  
 Kent Dobbins

Subscribed to and sworn before me, a Notary Public, this 25 day of August, 1997, by

Kent Dobbins

My commission expires 1-9-2001

Joan McCall  
 Notary Public



NAME				BOOK	PAGE
SILVER BELL	#1	AMC	117947✓	673	963 & 964
SILVER BELL	#2	AMC	117948	673	965 & 966
SILVER BELL	#3	AMC	117949	673	967 & 968
SILVER BELL	#4	AMC	117950	673	969 & 970
SILVER BELL	#5	AMC	117951	673	971 & 972
SILVER BELL	#6	AMC	117952	673	973 & 974
SILVER BELL	#7	AMC	117953	673	975 & 976
SILVER BELL	#8	AMC	117954	673	977 & 978
SILVER BELL	#9	AMC	117955✓	673	979 & 980
SILVER BELL	#10	AMC	117956	673	981 & 982
SILVER BELL	#11	AMC	117957	673	983 & 984
SILVER BELL	#12	AMC	117958	673	985 & 986
SILVER BELL	#13	AMC	117959	673	987 & 988
SILVER BELL	#14	AMC	117960✓	673	989 & 990
SILVER BELL	#15	AMC	117961	673	991 & 992
SILVER BELL	#16	AMC	117962	673	993 & 994
SILVER BELL	#22	AMC	117968✓	674	74 & 75
SILVER BELL	#23	AMC	117969	67	76 & 77
SILVER BELL	#24	AMC	117970✓	67	78 & 79

Nineteen (19) Lode Claims all located in Sections 23, 24, 25, 26, 35 and 31, T26N, Range 21W, Gila and Salt River Base and Meridian, Mohave County, Arizona.

Aug 25 3 02 PM '97

RECEIVED  
 OFFICE

9745651 BK 2950 PG 251  
 OFFICIAL RECORDS OF MOHAVE COUNTY, AZ  
 JOAN MC CALL, MOHAVE COUNTY RECORDER  
 08/25/97 09:27A PAGE 1 OF 1  
 DONALD STEWART  
 RECORDING FEE 15.00

19



DONALD STEWART  
1837 W CAMINO LA  
SPRINGFIELD MO  
65810

AFFIDAVIT OF PERFORMANCE OF ANNUAL WORK

State of Arizona } s.s.  
County of Mohave

1. Kent Dobbins  
Name  
603 W. Kingsley  
Address  
Springfield, Mo 65807  
City State Zip

being duly sworn according to law deposes and says that he is a citizen of the United States more than eighteen years of age and that all of the facts set forth in this affidavit are true and correct according to the best of his knowledge, information and belief.

- That he is personally acquainted with the eight (8) mining claims named TINKER BELL #1 through TINKER BELL #8, situate in the Weaver Mining District, Mohave County, Arizona, the locations of which are recorded in the office of the Mohave County Recorder of Mohave County in accordance with the list of claims and geographical location annexed hereto and by reference incorporated herein.
- That between the dates of September 1, 1996 and August 31, 1997 at least Eight hundred dollars and no/100 (\$800.00) dollars worth of work and improvements were done and performed upon these claims not including location work.
- The work and improvements were made by and at the expense of KENT DOBBINS, et. al, Lessees, owners of the mine for the purpose of complying with the laws of the United States pertaining to assessments or annual work.
- KENT DOBBINS, 603 West Kingsley Street, Springfield, Missouri, 65807 was the name of the person employed by the owner who labored to do the work and improvements.
- The work and improvements made were: Mined several tons of ore and hauled out to be processed. Filled in and washed out areas in the roads and maintained the roads for travel and also maintained fire break areas.


Dated: Aug 25, 1997 Kent Dobbins  
Kent Dobbins

Subscribed to and sworn before me, a Notary Public, this 25 day of August, 1997, by

Kent DOBBINS

My commission expires 1-9-2001

Joan McCall  
Notary Public



NAME				BOOK	PAGE
TINKER BELL	#1	AMC	117939 ✓	673	815 & 816
TINKER BELL	#2	AMC	117940	673	817 & 818
TINKER BELL	#3	AMC	117941	673	819 & 820
TINKER BELL	#4	AMC	117942 ✓	673	821 & 822
TINKER BELL	#5	AMC	117943	673	823 & 824
TINKER BELL	#6	AMC	117944	673	825 & 826
TINKER BELL	#7	AMC	117945	673	827 & 828
TINKER BELL	#8	AMC	117946 ✓	673	829 & 830

Eight (8) Claims all located in section 31, T26N, Range 20W, Gila and Salt River Base and Meridian, Mohave County, Arizona

PHOENIX, ARIZONA  
Aug 25 3 02 PM '97  
RECEIVED  
BLM AZ STATE OFFICE

9745650 BK 2950 PG 250  
OFFICIAL RECORDS OF MOHAVE COUNTY, A.  
JOAN MC CALL, MOHAVE COUNTY RECORDER  
08/25/97 09:27A PAGE 1 OF 1  
DONALD STEWART  
RECORDING FEE 15.00

8

1/26/74 D STEWART  
 1537 W CHAMBERS LN  
 SPRINGFIELD MO 65810

AFFIDAVIT OF PERFORMANCE OF ANNUAL WORK

State of Arizona

} s.s.

County of Mohave

1. Kent Dobbins  
Name  
603 W. Kingsley  
Address  
Springfield, Mo 65807  
City State Zip

being duly sworn according to law deposes and says that he is a citizen of the United States more than eighteen years of age and that all of the facts set forth in this affidavit are true and correct according to the best of his knowledge, information and belief.

2. That he is personally acquainted with the sixteen (16) mining claims named GOLD BELL #1 through GOLD BELL #4 and GOLD BELL #13 through GOLD BELL #21 and GOLD BELL #30 through GOLD BELL #32, situate in the Weaver Mining District, Mohave County, Arizona, the locations of which are recorded in the office of the Mohave County Recorder of Mohave County in accordance with the list of claims and geographical location annexed hereto and by reference incorporated herein.
3. That between the dates of September 1, 1996 and August 31, 1997 at least Sixteen hundred dollars and no/100 (\$1,600.00) dollars worth of work and improvements were done and performed upon these claims not including location work.
4. The work and improvements were made by and at the expense of KENT DOBBINS, et. al, Lessees, owners of the mine for the purpose of complying with the laws of the United States pertaining to assessments or annual work.
5. KENT DOBBINS, 603 West Kingsley Street, Springfield, Missouri, 65807 was the name of the person employed by the owner who labored to do the work and improvements.
6. The work and improvements made were: Mined several tons of ore and hauled out to be processed. Filled in and washed out areas in the roads and grated and maintained the roads for travel and also maintained fire break areas.


Dated: Aug 25, 1997 Kent Dobbins  
 Kent Dobbins

Subscribed to and sworn before me, a Notary Public, this 25 day of AUGUST, 1997, by

KENT DOBBINS

My commission expires 1-9-2001

Joan McCall  
 Notary Public



NAME				BOOK	PAGE
GOLD BELL #1	AMC	117907	✓	674	2 & 3
GOLD BELL #2	AMC	117908		674	4 & 5
GOLD BELL #3	AMC	117909		674	6 & 7
GOLD BELL #4	AMC	117910		674	8 & 9
GOLD BELL #13	AMC	117919		674	26 & 27
GOLD BELL #14	AMC	117920		674	28 & 29
GOLD BELL #15	AMC	117921		674	30 & 31
GOLD BELL #16	AMC	117922		674	32 & 33
GOLD BELL #17	AMC	117923	✓	674	34 & 35
GOLD BELL #18	AMC	117924		674	36 & 37
GOLD BELL #19	AMC	117925		674	38 & 39
GOLD BELL #20	AMC	117926		674	40 & 41
GOLD BELL #21	AMC	117927		674	42 & 43
GOLD BELL #30	AMC	117936		674	60 & 61
GOLD BELL #31	AMC	117937	✓	674	62 & 63
GOLD BELL #32	AMC	117938	✓	674	64 & 65

Sixteen (16) Lode Claims all located in Sections 35, 31, 1 and 6, T26N and T26N, Ranges 20W and 21W, Gila and Salt River Base and Meridian, Mohave County, Arizona.

PHOENIX, ARIZONA  
 AUG 25 3 02 PM '97  
 RECEIVED  
 CLERK OF COURSE OFFICE

9745649 BK 2950 PG 249  
 OFFICIAL RECORDS OF MOHAVE COUNTY, AZ  
 JOAN MC CALL, MOHAVE COUNTY RECORDER  
 08/25/97 09:27A PAGE 1 OF 1  
 DONALD STEWART  
 RECORDING FEE 15.00

UNITED STATES  
DEPARTMENT OF THE INTERIOR  
BUREAU OF LAND MANAGEMENT

RECEIPT AND ACCOUNTING ADVICE

No. 2372555 04

TC/AZ

08/25/97

Subject: AFFIDAVITS OF ASSESSMENT WORK - 98

2 57 12

490.00

Applicant:

DONALD STEWART  
1837 W CAMINO LANE  
SPRINGFIELD MO 65810

Remitter: CK 5146  
417-883-1306

Assignor:

LEASE MANAGEMENT DATA  NEW  UPDATE  PAYMENT

ORIGINAL SERIAL NO.	ASG.	TYPE	ST.	CTY.	FUND SYMBOL	ACRES/UNITS	RATE
AMD 107667, ET AL							

AMOUNT	ANV. DATE	EXP. DATE	BILL CYC.	S/C	DISTRICT	NEXT BILL	MISC. DATA	U of M	ACTUAL UNITS

ASSIGNMENT SERIAL NO.	ASG.	TYPE	ST.	CTY.	FUND SYMBOL	ACRES/UNITS	RATE

AMOUNT	ANV. DATE	EXP. DATE	BILL CYC.	S/C	DISTRICT	NEXT BILL	MISC. DATA	U of M	ACTUAL UNITS

APPLY REMITTANCE

ACTION	FUND SYMBOL	CTY.	AMOUNT
FILING FEE			
RENTAL			
UNEARNED			
REFUND			
TOTAL			
AMOUNT DUE			

Remarks:

BY:

DATE:

- Lease in Escrow?
- KGS?
- Auto Escalates?
- Auto Renew?

- Of Interest?
- Operating Rights?
- Operator
- Bond Filed?

FOR MMS USE ONLY

BILLEE NUMBER	FOREST REFUGE
OCS SECTION CODE	

## MAINTENANCE FEE PAYMENT

**\$100.00 MAINTENANCE FEE PAYMENT DUE ON OR BEFORE AUGUST 31, 1997**  
**IN LIEU OF ASSESSMENT WORK FOR THE UPCOMING ASSESSMENT**  
**YEAR BEGINNING SEPTEMBER 1 OF THE YEAR NOTED ABOVE.**

BUREAU OF LAND MANAGEMENT  
 ARIZONA STATE OFFICE  
 3707 NORTH 7TH STREET  
 PHOENIX, AZ 85014 (OR)  
 P.O. BOX 16563, PHOENIX, AZ 85011

117939, 107667,  
 116255, 117907, 116235

COUNT: 44 \$ 4400.<sup>00</sup> INT: Kc  
**FOR OFFICIAL USE ONLY**

THE CLAIMS ARE SITUATED IN Mohave COUNTY,  
 ARIZONA.

BLM SERIAL NUMBERS	NAMES OF CLAIMS OR SITES
<del>117947</del> thru 117962	Silver Bell #1 thru #16
A MC <u>117968</u> THRU A MC <u>117970</u>	Silver Bell #22 thru #24
673 thru 674	963 thru 994
COUNTY BOOK/DOCKET <u>67</u> , PAGE(S) OR FEE NO(S) _____	74 thru 79
A MC <u>116255</u> THRU A MC <u>116279</u>	Tiger Bell #1 thru #25
672	993 thru 1000
COUNTY BOOK/DOCKET <u>673</u> , PAGE(S) OR FEE NO(S) _____	1 thru 42

(OR) IF NOT CONSECUTIVE NUMBERS LIST SEPARATELY BELOW:

BLM SERIAL NUMBERS	NAME OF CLAIMS/SITES	COUNTY BOOK/DOCKET & PAGE OR FEE NUMBER
A MC _____	_____	_____
A MC _____	_____	_____
A MC _____	_____	_____
A MC _____	_____	_____
A MC _____	_____	_____
A MC _____	_____	_____
A MC _____	_____	_____
A MC _____	_____	_____
A MC _____	_____	_____
A MC _____	_____	_____

CLAIMANT'S NAME: Kent Dobbins

ADDRESS: 603 W. Kingsley CITY: Springfield STATE: Mo

CHECK HERE IF THIS IS A CHANGE OF ADDRESS PHONE: (417) 883-1306 ZIP: 65807

SIGNATURE: \_\_\_\_\_  
 TO RECORD WITH THE COUNTY, ONE CLAIMANT OR THE AGENT MUST SIGN

LIST ALL ADDITIONAL OWNERS ON REVERSE SIDE OF THIS FORM

**FOR OFFICIAL USE ONLY**

ENTERED INTO COMPUTER: 7-19-97 [Signature] [Star]  
 DATE INITIALS VERIFIED

TIME STAMP

PHOENIX, ARIZONA  
 Aug 25 3 02 PM '97  
 RECEIVED

## MAINTENANCE FEE PAYMENT

**\$100.00 MAINTENANCE FEE PAYMENT DUE ON OR BEFORE AUGUST 31, 1997  
IN LIEU OF ASSESSMENT WORK FOR THE UPCOMING ASSESSMENT  
YEAR BEGINNING SEPTEMBER 1 OF THE YEAR NOTED ABOVE.**

BUREAU OF LAND MANAGEMENT  
ARIZONA STATE OFFICE  
3707 NORTH 7TH STREET  
PHOENIX, AZ 85014 (OR)  
P.O. BOX 16563, PHOENIX, AZ 85011

COUNT: 26 \$ 2600.<sup>00</sup> INT: KC  
**FOR OFFICIAL USE ONLY**

THE CLAIMS ARE SITUATED IN Mohave COUNTY,  
ARIZONA.

BLM SERIAL NUMBERS	NAMES OF CLAIMS OR SITES
A MC <u>107667</u> THRU A MC <u>107676</u>	<u>Jumpin Jack #1 thru #10</u>
COUNTY BOOK/DOCKET <u>643-644</u> , PAGE(S) OR FEE NO(S) <u>955 thru 960 98 thru 111</u>	
<u>117907</u> <u>117910</u>	<u>GOLD BELL #1 THRU #4</u>
A MC <u>117919</u> THRU A MC <u>117927</u>	<u>Gold Bell #13 thru #21</u>
<u>117936</u> <u>117938</u>	<u>GOLD BELL 2 #38 THRU 32</u>
COUNTY BOOK/DOCKET <u>674</u> , PAGE(S) OR FEE NO(S) <u>26 thru 43 and 61 thru 65</u>	

(OR) IF NOT CONSECUTIVE NUMBERS LIST SEPARATELY BELOW:

BLM SERIAL NUMBERS	NAME OF CLAIMS/SITES	COUNTY BOOK/DOCKET & PAGE OR FEE NUMBER
A MC _____	_____	_____
A MC _____	_____	_____
A MC _____	_____	_____
A MC _____	_____	_____
A MC _____	_____	_____
A MC _____	_____	_____
A MC _____	_____	_____
A MC _____	_____	_____
A MC _____	_____	_____
A MC _____	_____	_____

CLAIMANT'S NAME: Kent Dobbins

ADDRESS: 603 W. Kingsley CITY: Springfield, STATE: Mo

CHECK HERE IF THIS IS A CHANGE OF ADDRESS PHONE: (417) 883-1306 ZIP: 65807

SIGNATURE: \_\_\_\_\_  
TO RECORD WITH THE COUNTY, ONE CLAIMANT OR THE AGENT MUST SIGN

LIST ALL ADDITIONAL OWNERS ON REVERSE SIDE OF THIS FORM

**FOR OFFICIAL USE ONLY**

ENTERED INTO COMPUTER: 9-13-97 [Signature]

DATE                      INITIALS                      VERIFIED

TIME STAMP

RECEIVED  
B.L.M. AZ STATE OFFICE  
Aug 25 3 02 PM '97  
PHOENIX, ARIZONA

**MAINTENANCE FEE PAYMENT**

**\$100.00 MAINTENANCE FEE PAYMENT DUE ON OR BEFORE AUGUST 31, 19 97  
IN LIEU OF ASSESSMENT WORK FOR THE UPCOMING ASSESSMENT  
YEAR BEGINNING SEPTEMBER 1 OF THE YEAR NOTED ABOVE.**

BUREAU OF LAND MANAGEMENT  
ARIZONA STATE OFFICE  
3707 NORTH 7TH STREET  
PHOENIX, AZ 85014 (OR)  
P.O. BOX 16563, PHOENIX, AZ 85011

COUNT: 28 \$ 28.00 INT: KC  
**FOR OFFICIAL USE ONLY**

THE CLAIMS ARE SITUATED IN Mohave COUNTY,  
ARIZONA.

**BLM SERIAL NUMBERS**

**NAMES OF CLAIMS OR SITES**

A MC 116235 THRU A MC 116254 Blue Bell #1 thru #20

COUNTY BOOK/DOCKET 672, PAGE(S) OR FEE NO(S) #953 thru #992

A MC 117939 THRU A MC 117946 Tinker Bell #1 thru #8

COUNTY BOOK/DOCKET 673, PAGE(S) OR FEE NO(S) 815 thru 830

(OR) IF NOT CONSECUTIVE NUMBERS LIST SEPARATELY BELOW:

BLM SERIAL NUMBERS	NAME OF CLAIMS/SITES	COUNTY BOOK/DOCKET & PAGE OR FEE NUMBER
A MC _____	_____	_____
A MC _____	_____	_____
A MC _____	_____	_____
A MC _____	_____	_____
A MC _____	_____	_____
A MC _____	_____	_____
A MC _____	_____	_____
A MC _____	_____	_____
A MC _____	_____	_____
A MC _____	_____	_____

CLAIMANT'S NAME: Kent Dobbins

ADDRESS: 603 W.Kingsley CITY: Springfield, STATE: Mo

CHECK HERE IF THIS IS A CHANGE OF ADDRESS PHONE: (417) 883-1306 ZIP: 65810

SIGNATURE: \_\_\_\_\_  
TO RECORD WITH THE COUNTY, ONE CLAIMANT OR THE AGENT MUST SIGN

LIST ALL ADDITIONAL OWNERS ON REVERSE SIDE OF THIS FORM

**FOR OFFICIAL USE ONLY**  
ENTERED INTO COMPUTER: 9-13-97 [Signature]  
DATE INITIALS VERIFIED

TIME STAMP  
PHOENIX, ARIZONA  
Aug 25 3 02 PM '97  
RECEIVED  
BLM AZ STATE OFFICE

Form 1370-41  
(March 1984)

UNITED STATES  
DEPARTMENT OF THE INTERIOR  
BUREAU OF LAND MANAGEMENT

RECEIPT AND ACCOUNTING ADVICE

No. 2372554 04

Subject: CLAIM MAINTENANCE FEE 1998 - 98

TC/AZ 08/25/97

Applicant: 2 56 13 9,800.00

DONALD STEWART  
1637 W CAMINO LANE  
SPRINGFIELD MO 65810

Remitter: CK 5146  
417-883-1306

Assignor:

LEASE MANAGEMENT DATA  NEW  UPDATE  PAYMENT

ORIGINAL SERIAL NO.	ASG.	TYPE	ST.	CTY.	FUND SYMBOL	ACRES/UNITS	RATE
AMC 107667, ET AL							

AMOUNT	ANV. DATE	EXP. DATE	BILL CYC.	S/C	DISTRICT	NEXT BILL	MISC. DATA	U of M	ACTUAL UNITS

ASSIGNMENT SERIAL NO.	ASG.	TYPE	ST.	CTY.	FUND SYMBOL	ACRES/UNITS	RATE

AMOUNT	ANV. DATE	EXP. DATE	BILL CYC.	S/C	DISTRICT	NEXT BILL	MISC. DATA	U of M	ACTUAL UNITS

APPLY REMITTANCE

ACTION	FUND SYMBOL	CTY.	AMOUNT
FILING FEE			
RENTAL			
UNEARNED			
REFUND			
TOTAL			
AMOUNT DUE			

Remarks:

BY:

DATE:

- Lease in Escrow?
- KGS?
- Auto Escalates?
- Auto Renew?

- Of Interest?
- Operating Rights?
- Operator
- Bond Filed?

FOR MMS USE ONLY

BILLEE	NUMBER	FOREST REFUGE
OCS SECTION	CODE	

CASE FOLDER COPY

*Don Stewart*  
 1837 W. Camino Ln  
 Springfield, MO 65810

107667  
 116255  
 116235  
 117939  
 117907

AFFIDAVIT OF PERFORMANCE OF ANNUAL WORK

State of Arizona } s.s.  
 County of Mohave

*Sr*

1. KENT DOBBINS  
Name  
603 W. KINGSLEY  
Address  
SPRINGFIELD, MISSOURI 65807  
City State Zip

- being duly sworn according to law deposes and says that he is a citizen of the United States more than eighteen years of age and that all of the facts set forth in this affidavit are true and correct according to the best of his knowledge, information and belief.
- That he is personally acquainted with the ten (10) mining claims named JUMPIN JACK #1 through JUMPIN JACK #10, situate in the Weaver Mining District, Mohave County, Arizona, the locations of which are recorded in the office of the Mohave County Recorder of Mohave County in accordance with the list of claims and geographical location annexed hereto and by reference incorporated herein.
  - That between the dates of September 1, 1995 and August 31, 1996 at least Twelve hundred Dollars and no/100 (\$1,200.00) dollars worth of work and improvements were done and performed upon these claims not including location work.
  - The work and improvements were made by and at the expense of KENT DOBBINS, et. al, Lessees, owners of the mine for the purpose of complying with the laws of the United States pertaining to assessments or annual work.
  - KENT DOBBINS, 603 West Kingsley Street, Springfield, Missouri, 65807 was the name of the person employed by the owner who labored to do the work and improvements.
  - The work and improvements made were: Mined several tons of ore and hauled out to be processed. Filled in and washed out areas in the roads and grated and maintained the roads for travel and also maintained fire break areas

Dated: Aug 22, 1996 Kent Dobbins  
Kent Dobbins

Subscribed to and sworn before me, a Notary Public, this 22 day of August, 1996, by

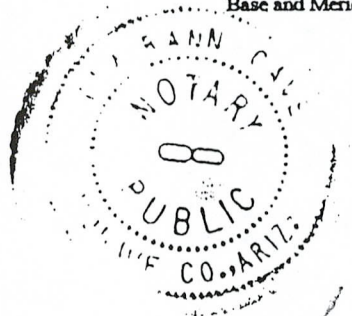
Kent Dobbins  
 My commission expires 5/5/99.

Laverne Lane  
 Notary Public

RECEIVED  
 BLM AZ STATE OFFICE  
 Aug 22 12 29 PM '96  
 PHOENIX, ARIZONA

NAME	BOOK	PAGE
JUMPIN JACK #1 AMC 107667	643	955 & 956
JUMPIN JACK #2 AMC 107668	643	957
JUMPIN JACK #3 AMC 107669	643	958, 959, & 960
JUMPIN JACK #4 AMC 107670	644	98 & 99
JUMPIN JACK #5 AMC 107671	644	100 & 101
JUMPIN JACK #6 AMC 107672	644	102 & 103
JUMPIN JACK #7 AMC 107673	644	104 & 105
JUMPIN JACK #8 AMC 107674	644	106 & 107
JUMPIN JACK #9 AMC 107675	644	108 & 109
JUMPIN JACK #10 AMC 107676	644	110 & 111

Ten (10) Lode Claims all located in section 25, 30, 31, and 36, T26N Ranges 20 and 21 W, Gila and Salt River Base and Meridian, Mohave County, Arizona.



ENTERED IN COMPUTER  
 10-1-96 SR SR

9646442 BK 2779 PG 954  
 OFFICIAL RECORDS OF MOHAVE COUNTY, A  
 JOAN MC CALL, MOHAVE COUNTY RECORDER  
 08/22/96 08:05A PAGE 1 OF 1  
 KENT DOBBINS  
 RECORDING FEE 14.00



H above saw are  
 1837 W. Corvino  
 Springfield Mo. 65810

AFFIDAVIT OF PERFORMANCE OF ANNUAL WORK

State of Arizona

} s.s.

County of Mohave

1. KENT DOBBINS  
Name  
603 W. KINGSLEY  
Address  
SPRINGFIELD, MISSOURI 65807  
City State Zip

being duly sworn according to law deposes and says that he is a citizen of the United States more than eighteen years of age and that all of the facts set forth in this affidavit are true and correct according to the best of his knowledge, information and belief.

2. That he is personally acquainted with the twenty (20) mining claims named BLUE BELL #1 through BLUE BELL #20, situate in the Weaver Mining District, Mohave County, Arizona, the locations of which are recorded in the office of the Mohave County Recorder of Mohave County in accordance with the list of claims and geographical location annexed hereto and by reference incorporated herein.
3. That between the dates of September 1, 1995 and August 31, 1996 at least Two thousand dollars and no/100 (\$2,000.00) worth of work and improvements were done and performed upon these claims not including location work.
4. The work and improvements were made by and at the expense of KENT DOBBINS, et. al, Lessees, owners of the mine for the purpose of complying with the laws of the United States pertaining to assessments or annual work.
5. KENT DOBBINS, 603 West Kingsley Street, Springfield, Missouri, 65807 was the name of the person employed by the owner who labored to do the work and improvements.
6. The work and improvements made were: Mined several tons of ore and hauled out to be processed. Filled in and washed out areas in the roads and graded and maintained the roads for travel and also maintained fire break areas.

Dated: Aug 22, 1996 Kent Dobbins  
Kent Dobbins

Subscribed to and sworn before me, a Notary Public, this 22 day of Aug, 1996, by

Kent Dobbins  
 My commission expires 5/5/99

Blair W. Lane  
Notary Public



NAME	BOOK	PAGE
BLUE BELL #1 AMC 116235	672	953 & 954
BLUE BELL #2 AMC 116236	672	955 & 956
BLUE BELL #3 AMC 116237	672	957 & 958
BLUE BELL #4 AMC 116238	672	959 & 960
BLUE BELL #5 AMC 116239	672	961 & 962
BLUE BELL #6 AMC 116240	672	963 & 964
BLUE BELL #7 AMC 116241	672	965 & 966
BLUE BELL #8 AMC 116242	672	967 & 968
BLUE BELL #9 AMC 116243	672	969 & 970
BLUE BELL #10 AMC 116244	672	971 & 972
BLUE BELL #11 AMC 116245	672	973 & 974
BLUE BELL #12 AMC 116246	672	975 & 976
BLUE BELL #13 AMC 116247	672	977 & 978
BLUE BELL #14 AMC 116248	672	979 & 980
BLUE BELL #15 AMC 116249	672	981 & 982
BLUE BELL #16 AMC 116250	672	983 & 984
BLUE BELL #17 AMC 116251	672	985 & 986
BLUE BELL #18 AMC 116252	672	987 & 988
BLUE BELL #19 AMC 116253	672	989 & 990
BLUE BELL #20 AMC 116254	672	991 & 992

Twenty (20) Lode Claims all located in Sections 19, 30, 31, T26N, Range 20W, Gila and Salt River Base and Meridian, Mohave County, Arizona.

RECEIVED  
 BLAIR W. LANE  
 NOTARY PUBLIC  
 PHOENIX, ARIZONA  
 AUG 22 12 29 PM '96

9646443  
 BK 2779 PG 955  
 OFFICIAL RECORDS  
 OF MOHAVE COUNTY  
 JOAN MC CALL, MO  
 08/22/96  
 08:07A  
 PG 1 OF 1  
 FEE 14.00

*14 Don Stewart  
1837 W. Camino Ln.  
Springfield MO 65810*

**AFFIDAVIT OF PERFORMANCE OF ANNUAL WORK**

State of Arizona  
County of Mohave } s.s.

RECEIVED  
CLM. AZ STATE OFFICE  
Aug 22 12 30 PM '96  
PHOENIX, ARIZONA

1. KENT DOBBINS  
Name  
603 W. KINGSLEY  
Address  
SPRINGFIELD, MISSOURI 65807  
City State Zip

being duly sworn according to law deposes and says that he is a citizen of the United States more than eighteen years of age and that all of the facts set forth in this affidavit are true and correct according to the best of his knowledge, information and belief.

2. That he is personally acquainted with the twenty-five (25) mining claims named TIGER BELL #1 through TIGER BELL #25, situate in the Weaver Mining District, Mohave County, Arizona, the locations of which are recorded in the office of the Mohave County Recorder of Mohave County in accordance with the list of claims and geographical location annexed hereto and by reference incorporated herein.
3. That between the dates of September 1, 1995 and August 31, 1996 at least Twenty-five hundred dollars and no/100 (\$2,500.00) dollars worth of work and improvements were done and performed upon these claims not including location work.
4. The work and improvements were made by and at the expense of KENT DOBBINS, et. al, Lessees, owners of the mine for the purpose of complying with the laws of the United States pertaining to assessments or annual work.
5. KENT DOBBINS, 603 West Kingsley Street, Springfield, Missouri, 65807 was the name of the person employed by the owner who labored to do the work and improvements.
6. The work and improvements made were: Mined several tons of ore and hauled out to be processed. Filled in and washed out areas in the roads and graded and maintained the roads for travel and also maintained fire break areas.


Dated: Aug 22, 1996 Kent Dobbins  
Kent Dobbins

Subscribed to and sworn before me, a Notary Public, this 22 day of Aug, 1996, by

Kent Dobbins  
My commission expires 5/5/99

Lawrence Cave  
Notary Public

NAME	BOOK	PAGE
TIGER BELL #1	AMC 116255	672 993 & 994
TIGER BELL #2	AMC 116256	672 995 & 996
TIGER BELL #3	AMC 116257	672 997 & 998
TIGER BELL #4	AMC 116258	672 999 & 1000
TIGER BELL #5	AMC 116259	673 1 & 2
TIGER BELL #6	AMC 116260	673 3 & 4
TIGER BELL #7	AMC 116261	673 5 & 6
TIGER BELL #8	AMC 116262	673 7 & 8
TIGER BELL #9	AMC 116263	673 9 & 10
TIGER BELL #10	AMC 116264	673 11 & 12
TIGER BELL #11	AMC 116265	673 13 & 14
TIGER BELL #12	AMC 116266	673 15 & 16
TIGER BELL #13	AMC 116267	673 17 & 18
TIGER BELL #14	AMC 116268	673 19 & 20
TIGER BELL #15	AMC 116269	673 21 & 22
TIGER BELL #16	AMC 116270	673 23 & 24
TIGER BELL #17	AMC 116271	673 25 & 26
TIGER BELL #18	AMC 116272	673 27 & 28
TIGER BELL #19	AMC 116273	673 29 & 30
TIGER BELL #20	AMC 116274	673 31 & 32
TIGER BELL #21	AMC 116275	673 33 & 34
TIGER BELL #22	AMC 116276	673 35 & 36
TIGER BELL #23	AMC 116277	673 37 & 38
TIGER BELL #24	AMC 116278	673 39 & 40
TIGER BELL #25	AMC 116279	673 41 & 42



9646447  
BK 2779 PG 959  
OFFICIAL RECORDS  
OF MOHAVE COUNTY  
JOAN MC CALL, MO  
08/22/96  
08:10A  
PG 1 OF 1  
FEE 14.00

Twenty-five (25) Lode Claims all located in Sections 24 & 25, T26N, Range 21W, Gila and Salt River Base and Meridian, Mohave County, Arizona.

*Boh*

14 Don Stewart  
 1837 W. Cameron St.  
 Springfield MO 65810

AFFIDAVIT OF PERFORMANCE OF ANNUAL WORK

State of Arizona

} s.s.

County of Mohave

1. kent dobbins  
Name  
603 W. Kingsley  
Springfield, Missouri 65807  
City State Zip

being duly sworn according to law deposes and says that he is a citizen of the United States more than eighteen years of age and that all of the facts set forth in this affidavit are true and correct according to the best of his knowledge, information and belief.

2. That he is personally acquainted with the sixteen (16) mining claims named GOLD BELL #1 through GOLD BELL #4 and GOLD BELL #13 through GOLD BELL #21 and GOLD BELL #30 through GOLD BELL #32, situate in the Weaver Mining District, Mohave County, Arizona, the locations of which are recorded in the office of the Mohave County Recorder of Mohave County in accordance with the list of claims and geographical location annexed hereto and by reference incorporated herein.
3. That between the dates of September 1, 1995 and August 31, 1996 at least Sixteen hundred dollars and no/100 (\$1,600.00) dollars worth of work and improvements were done and performed upon these claims not including location work.
4. The work and improvements were made by and at the expense of KENT DOBBINS, et. al, Lessees, owners of the mine for the purpose of complying with the laws of the United States pertaining to assessments or annual work.
5. KENT DOBBINS, 603 West Kingsley Street, Springfield, Missouri, 65807 was the name of the person employed by the owner who labored to do the work and improvements.
6. The work and improvements made were: Mined several tons of ore and hauled out to be processed. Filled in and washed out areas in the roads and graded and maintained the roads for travel and also maintained fire break areas.

Dated: Aug 22 1996 Kent Dobbins  
Kent Dobbins

Subscribed to and sworn before me, a Notary Public, this 22 day of Aug, 1996, by

Kent Dobbins  
 My commission expires 5/5/99

Lawson Cave  
Notary Public

RECEIVED  
 CLM AZ STATE OFFICE  
 PHOENIX, ARIZONA  
 Aug 22 12 29 PM '96

NAME			BOOK	PAGE
GOLD BELL	#1	AMC	117907	674
GOLD BELL	#2	AMC	117908	674
GOLD BELL	#3	AMC	117909	674
GOLD BELL	#4	AMC	117910	674
GOLD BELL	#13	AMC	117919	674
GOLD BELL	#14	AMC	117920	674
GOLD BELL	#15	AMC	117921	674
GOLD BELL	#16	AMC	117922	674
GOLD BELL	#17	AMC	117923	674
GOLD BELL	#18	AMC	117924	674
GOLD BELL	#19	AMC	117925	674
GOLD BELL	#20	AMC	117926	674
GOLD BELL	#21	AMC	117927	674
GOLD BELL	#30	AMC	117936	674
GOLD BELL	#31	AMC	117937	674
GOLD BELL	#32	AMC	117938	674

BOOK	PAGE
674	2 & 3
674	4 & 5
674	6 & 7
674	8 & 9
674	26 & 27
674	28 & 29
674	30 & 31
674	32 & 33
674	34 & 35
674	36 & 37
674	38 & 39
674	40 & 41
674	42 & 43
674	60 & 61
674	62 & 63
674	64 & 65

Sixteen (16) Lode Claims all located  
 in Sections 35, 31, 1 and 6, T25N and T26N,  
 Ranges 20W and 21W, Gila and Salt River  
 Base and Meridian, Mohave County, Arizona.



1/2

1P Don Stewart  
 1837 W. Camino N.  
 Springfield MO 65810

AFFIDAVIT OF PERFORMANCE OF ANNUAL WORK

State of Arizona

} s.s.

County of Mohave

1. KENT DOBBINS  
Name  
603 W. KINGSLEY  
Address  
SPRINGFIELD, MISSOURI 65807  
City State Zip

being duly sworn according to law deposes and says that he is a citizen of the United States more than eighteen years of age and that all of the facts set forth in this affidavit are true and correct according to the best of his knowledge, information and belief.

2. That he is personally acquainted with the eight (8) mining claims named TINKER BELL #1 through TINKER BELL #8, situate in the Weaver Mining District, Mohave County, Arizona, the locations of which are recorded in the office of the Mohave County Recorder of Mohave County in accordance with the list of claims and geographical location annexed hereto and by reference incorporated herein.
3. That between the dates of September 1, 1995 and August 31, 1996 at least Eight hundred dollars and no/100 (\$800.00) dollars worth of work and improvements were done and performed upon these claims not including location work.
4. The work and improvements were made by and at the expense of KENT DOBBINS, et. al, Lessees, owners of the mine for the purpose of complying with the laws of the United States pertaining to assessments or annual work.
5. KENT DOBBINS, 603 West Kingsley Street, Springfield, Missouri, 65807 was the name of the person employed by the owner who labored to do the work and improvements.
6. The work and improvements made were: Mined several tons of ore and hauled out to be processed. Filled in and washed out areas in the roads and maintained the roads for travel and also maintained fire break areas.

Dated: Aug 22 1996 Kent Dobbins  
Kent Dobbins


Subscribed to and sworn before me, a Notary Public, this 22 day of Aug, 1996, by

Kent Dobbins  
 My commission expires 5/5/99

William C. ...  
 Notary Public

RECEIVED  
 GILM AZ STATE OFFICE  
 AUG 22 12 29 PM '96  
 PHOENIX, ARIZONA

NAME				BOOK	PAGE
TINKER BELL	#1	AMC	117939	673	815 & 816
TINKER BELL	#2	AMC	117940	673	817 & 818
TINKER BELL	#3	AMC	117941	673	819 & 820
TINKER BELL	#4	AMC	117942	673	821 & 822
TINKER BELL	#5	AMC	117943	673	823 & 824
TINKER BELL	#6	AMC	117944	673	825 & 826
TINKER BELL	#7	AMC	117945	673	827 & 828
TINKER BELL	#8	AMC	117946	673	829 & 830



Eight (8) Claims all located in section 31, T26N, Range 20W, Gila and Salt River Base and Meridian, Mohave County, Arizona

9646444 BK 2779 PG 956  
 OFFICIAL RECORDS OF MOHAVE COUNTY,  
 JOAN MC CALL, MOHAVE COUNTY RECORDER  
 08/22/96 08:08A PAGE 1 OF 1  
 KENT DOBBINS  
 RECORDING FEE 14.00

*Handwritten initials*

14 Don Stewart  
 1837 W. Cameron Ln.  
 Springfield MO 65810

AFFIDAVIT OF PERFORMANCE OF ANNUAL WORK

State of Arizona

} s.s.

County of Mohave

1. KENT DOBBINS  
Name  
603 W. KINGSLEY  
Address  
SPRINGFIELD, MISSOURI 65807  
City State Zip

being duly sworn according to law deposes and says that he is a citizen of the United States more than eighteen years of age and that all of the facts set forth in this affidavit are true and correct according to the best of his knowledge, information and belief.

2. That he is personally acquainted with the nineteen (19) mining claims named SILVER BELL #1 through SILVER BELL #16, and SILVER BELL #22 through SILVER BELL #24 situate in the Weaver Mining District, Mohave County, Arizona, the locations of which are recorded in the office of the Mohave County Recorder of Mohave County in accordance with the list of claims and geographical location annexed hereto and by reference incorporated herein.
3. That between the dates of September 1, 1995 and August 31, 1996 at least Twenty-four hundred dollars and no/100 (\$2,400.00) dollars worth of work and improvements were done and performed upon these claims not including location work.
4. The work and improvements were made by and at the expense of KENT DOBBINS, et. al, Lessees, owners of the mine for the purpose of complying with the laws of the United States pertaining to assessments or annual work.
5. KENT DOBBINS, 603 West Kingsley Street, Springfield, Missouri, 65807 was the name of the person employed by the owner who labored to do the work and improvements.
6. The work and improvements made were: Mined several tons of ore and hauled out to be processed. Filled in and washed out areas in the roads and grated and maintained the roads for travel and also maintained fire break areas.

Dated: Aug 22 1996 Kent Dobbins  
Kent Dobbins

Subscribed to and sworn before me, a Notary Public, this 22 day of Aug, 1996, by


Kent Dobbins  
 My commission expires 5/5/99

Lawrence Lane  
Notary Public

RECEIVED  
 B.I.M. AZ STATE OFFICE  
 PHOENIX, ARIZONA  
 AUG 22 12 30 PM '96

NAME	BOOK	PAGE
SILVER BELL #1 AMC 117947	673	963 & 964
SILVER BELL #2 AMC 117948	673	965 & 966
SILVER BELL #3 AMC 117949	673	967 & 968
SILVER BELL #4 AMC 117950	673	969 & 970
SILVER BELL #5 AMC 117951	673	971 & 972
SILVER BELL #6 AMC 117952	673	973 & 974
SILVER BELL #7 AMC 117953	673	975 & 976
SILVER BELL #8 AMC 117954	673	977 & 978
SILVER BELL #9 AMC 117955	673	979 & 980
SILVER BELL #10 AMC 117956	673	981 & 982
SILVER BELL #11 AMC 117957	673	983 & 984
SILVER BELL #12 AMC 117958	673	985 & 986
SILVER BELL #13 AMC 117959	673	987 & 988
SILVER BELL #14 AMC 117960	673	989 & 990
SILVER BELL #15 AMC 117961	673	991 & 992
SILVER BELL #16 AMC 117962	673	993 & 994
SILVER BELL #22 AMC 117968	674	74 & 75
SILVER BELL #23 AMC 117969	67	76 & 77
SILVER BELL #24 AMC 117970	67	78 & 79

9646446  
 BK 2779 PG 958  
 OFFICIAL RECORDS  
 OF MOHAVE COUNT  
 JOAN MC CALL, MO  
 08/22/96  
 08:19A  
 FEE 14.00 OF 1



Nineteen (19) Mining Claims all located in Sections 24, 25, 26, 35 and 31, T20N, Range 21W, Gila and Salt River Base and Meridian, Mohave County, Arizona.

*Bob*



## MAINTENANCE FEE PAYMENT

**\$100.00 MAINTENANCE FEE PAYMENT DUE ON OR BEFORE AUGUST 31, 19 96**  
**IN LIEU OF ASSESSMENT WORK FOR THE UPCOMING ASSESSMENT**  
**YEAR BEGINNING SEPTEMBER 1 OF THE YEAR NOTED ABOVE.**

BUREAU OF LAND MANAGEMENT  
 ARIZONA STATE OFFICE  
 3707 NORTH 7TH STREET  
 PHOENIX, AZ 85014 (OR)  
 P.O. BOX 16563, PHOENIX, AZ 85011

*Amc 107667; 116255;*  
*117939; 117907 JR*

COUNT: 28     \$2800.00     INT: Bay  
**FOR OFFICIAL USE ONLY**

THE CLAIMS ARE SITUATED IN MOHAVE COUNTY,  
 ARIZONA.

**BLM SERIAL NUMBERS**

**NAMES OF CLAIMS OR SITES**

A MC 116235 THRU A MC 116254     Blue Bell #1 thru #20 ✓  
 COUNTY BOOK/DOCKET 672, PAGE(S) OR FEE NO(S) #953 thru #992  
 A MC 117939 THRU A MC 117946     Tinker Bell #1 thru #8 ✓  
 COUNTY BOOK/DOCKET 673, PAGE(S) OR FEE NO(S) 815 thru 830

(OR) IF NOT CONSECUTIVE NUMBERS LIST SEPARATELY BELOW:

BLM SERIAL NUMBERS	NAME OF CLAIMS/SITES	COUNTY BOOK/DOCKET & PAGE OR FEE NUMBER
A MC _____	_____	_____
A MC _____	_____	_____
A MC _____	_____	_____
A MC _____	_____	_____
A MC _____	_____	_____
A MC _____	_____	_____
A MC _____	_____	_____
A MC _____	_____	_____
A MC _____	_____	_____
A MC _____	_____	_____

CLAIMANT'S NAME: KENT DOBBINS  
 ADDRESS: 603 W. Kingsley     CITY: Springfield     STATE: Mo.  
 PHONE: (417) 883-1306     ZIP: 65810

CHECK HERE IF THIS IS A CHANGE OF ADDRESS

SIGNATURE: \_\_\_\_\_  
 TO RECORD WITH THE COUNTY, ONE CLAIMANT OR THE AGENT MUST SIGN

LIST ALL ADDITIONAL OWNERS ON REVERSE SIDE OF THIS FORM

**FOR OFFICIAL USE ONLY**

ENTERED INTO COMPUTER: 9/25/96     SR     GRS  
 DATE     INITIALS     VERIFIED

**TIME STAMP**

RECEIVED  
 BLM ARIZONA STATE OFFICE  
 AUG 22 12 30 PM '96  
 PHOENIX, ARIZONA

43 CFR 3833.0-5(e) (August 30, 1994) REQUIRES THAT THE NAMES OF ALL OF THE OWNERS AND THEIR CURRENT ADDRESSES SHALL BE IDENTIFIED ON ALL INSTRUMENTS REQUIRED TO BE RECORDED OR FILED BY THE REGULATIONS, 43 CFR SUBPART 3833.

CLAIMANT'S NAME: \_\_\_\_\_

ADDRESS: \_\_\_\_\_ CITY: \_\_\_\_\_ STATE: \_\_\_\_\_

CHECK HERE IF THIS IS CHANGE OF ADDRESS      PHONE: (    ) \_\_\_\_\_ ZIP: \_\_\_\_\_

CLAIMANT'S NAME: \_\_\_\_\_

ADDRESS: \_\_\_\_\_ CITY: \_\_\_\_\_ STATE: \_\_\_\_\_

CHECK HERE IF THIS IS CHANGE OF ADDRESS      PHONE: (    ) \_\_\_\_\_ ZIP: \_\_\_\_\_

CLAIMANT'S NAME: \_\_\_\_\_

ADDRESS: \_\_\_\_\_ CITY: \_\_\_\_\_ STATE: \_\_\_\_\_

CHECK HERE IF THIS IS CHANGE OF ADDRESS      PHONE: (    ) \_\_\_\_\_ ZIP: \_\_\_\_\_

CLAIMANT'S NAME: \_\_\_\_\_

ADDRESS: \_\_\_\_\_ CITY: \_\_\_\_\_ STATE: \_\_\_\_\_

CHECK HERE IF THIS IS CHANGE OF ADDRESS      PHONE: (    ) \_\_\_\_\_ ZIP: \_\_\_\_\_

CLAIMANT'S NAME: \_\_\_\_\_

ADDRESS: \_\_\_\_\_ CITY: \_\_\_\_\_ STATE: \_\_\_\_\_

CHECK HERE IF THIS IS CHANGE OF ADDRESS      PHONE: (    ) \_\_\_\_\_ ZIP: \_\_\_\_\_

CLAIMANT'S NAME: \_\_\_\_\_

ADDRESS: \_\_\_\_\_ CITY: \_\_\_\_\_ STATE: \_\_\_\_\_

CHECK HERE IF THIS IS CHANGE OF ADDRESS      PHONE: (    ) \_\_\_\_\_ ZIP: \_\_\_\_\_

CLAIMANT'S NAME: \_\_\_\_\_

ADDRESS: \_\_\_\_\_ CITY: \_\_\_\_\_ STATE: \_\_\_\_\_

CHECK HERE IF THIS IS CHANGE OF ADDRESS      PHONE: (    ) \_\_\_\_\_ ZIP: \_\_\_\_\_



## MAINTENANCE FEE PAYMENT

**\$100.00 MAINTENANCE FEE PAYMENT DUE ON OR BEFORE AUGUST 31, 19 96**  
**IN LIEU OF ASSESSMENT WORK FOR THE UPCOMING ASSESSMENT**  
**YEAR BEGINNING SEPTEMBER 1 OF THE YEAR NOTED ABOVE.**

BUREAU OF LAND MANAGEMENT  
 ARIZONA STATE OFFICE  
 3707 NORTH 7TH STREET  
 PHOENIX, AZ 85014 (OR)  
 P.O. BOX 16563, PHOENIX, AZ 85011

COUNT: 26 \$2600.<sup>00</sup> INT: Bay  
**FOR OFFICIAL USE ONLY**

THE CLAIMS ARE SITUATED IN MOHAVE COUNTY,  
 ARIZONA.

**BLM SERIAL NUMBERS**

**NAMES OF CLAIMS OR SITES**

A MC 107667 THRU A MC 107676 Jumpin Jack #1 thru # 10  
 COUNTY BOOK/DOCKET 643-644, PAGE(S) OR FEE NO(S) 955 thru 960 98 thru 111  
 A MC 117907 THRU A MC 117910 Gold Bell #1 thru #4  
 A MC 117919 THRU A MC 117927 2 thru 9  
 A MC 117936 THRU A MC 117938 26 thru 43 and 61 thru 65  
 COUNTY BOOK/DOCKET 674, PAGE(S) OR FEE NO(S) 26 thru 43 and 61 thru 65

(OR) IF NOT CONSECUTIVE NUMBERS LIST SEPARATELY BELOW:

BLM SERIAL NUMBERS	NAME OF CLAIMS/SITES	COUNTY BOOK/DOCKET & PAGE OR FEE NUMBER
A MC _____	_____	_____
A MC _____	_____	_____
A MC _____	_____	_____
A MC _____	_____	_____
A MC _____	_____	_____
A MC _____	_____	_____
A MC _____	_____	_____
A MC _____	_____	_____
A MC _____	_____	_____
A MC _____	_____	_____

CLAIMANT'S NAME: KENT DOBBINS

ADDRESS: 603 W. KINGSLEY CITY: SPRINGFIELD, STATE: Mo

PHONE: (417) 883 1306 ZIP: 65807  
 CHECK HERE IF THIS IS A CHANGE OF ADDRESS

SIGNATURE: \_\_\_\_\_  
 TO RECORD WITH THE COUNTY, ONE CLAIMANT OR THE AGENT MUST SIGN

LIST ALL ADDITIONAL OWNERS ON REVERSE SIDE OF THIS FORM

**FOR OFFICIAL USE ONLY**

ENTERED INTO COMPUTER: 9/25/96 Se \_\_\_\_\_  
 DATE INITIALS VERIFIED

**TIME STAMP**

RECEIVED  
 BLM AZ STATE OFFICE  
 Aug 22 12 30 PM '96  
 PHOENIX, ARIZONA

43 CFR 3833.0-5(e) (August 30, 1994) REQUIRES THAT THE NAMES OF ALL OF THE OWNERS AND THEIR CURRENT ADDRESSES SHALL BE IDENTIFIED ON ALL INSTRUMENTS REQUIRED TO BE RECORDED OR FILED BY THE REGULATIONS, 43 CFR SUBPART 3833.

CLAIMANT'S NAME: \_\_\_\_\_

ADDRESS: \_\_\_\_\_ CITY: \_\_\_\_\_ STATE: \_\_\_\_\_

CHECK HERE IF THIS IS CHANGE OF ADDRESS      PHONE: ( \_\_\_\_\_ ) \_\_\_\_\_ ZIP: \_\_\_\_\_

CLAIMANT'S NAME: \_\_\_\_\_

ADDRESS: \_\_\_\_\_ CITY: \_\_\_\_\_ STATE: \_\_\_\_\_

CHECK HERE IF THIS IS CHANGE OF ADDRESS      PHONE: ( \_\_\_\_\_ ) \_\_\_\_\_ ZIP: \_\_\_\_\_

CLAIMANT'S NAME: \_\_\_\_\_

ADDRESS: \_\_\_\_\_ CITY: \_\_\_\_\_ STATE: \_\_\_\_\_

CHECK HERE IF THIS IS CHANGE OF ADDRESS      PHONE: ( \_\_\_\_\_ ) \_\_\_\_\_ ZIP: \_\_\_\_\_

CLAIMANT'S NAME: \_\_\_\_\_

ADDRESS: \_\_\_\_\_ CITY: \_\_\_\_\_ STATE: \_\_\_\_\_

CHECK HERE IF THIS IS CHANGE OF ADDRESS      PHONE: ( \_\_\_\_\_ ) \_\_\_\_\_ ZIP: \_\_\_\_\_

CLAIMANT'S NAME: \_\_\_\_\_

ADDRESS: \_\_\_\_\_ CITY: \_\_\_\_\_ STATE: \_\_\_\_\_

CHECK HERE IF THIS IS CHANGE OF ADDRESS      PHONE: ( \_\_\_\_\_ ) \_\_\_\_\_ ZIP: \_\_\_\_\_

CLAIMANT'S NAME: \_\_\_\_\_

ADDRESS: \_\_\_\_\_ CITY: \_\_\_\_\_ STATE: \_\_\_\_\_

CHECK HERE IF THIS IS CHANGE OF ADDRESS      PHONE: ( \_\_\_\_\_ ) \_\_\_\_\_ ZIP: \_\_\_\_\_

CLAIMANT'S NAME: \_\_\_\_\_

ADDRESS: \_\_\_\_\_ CITY: \_\_\_\_\_ STATE: \_\_\_\_\_

CHECK HERE IF THIS IS CHANGE OF ADDRESS      PHONE: ( \_\_\_\_\_ ) \_\_\_\_\_ ZIP: \_\_\_\_\_



43 CFR 3833.0-5(e) (August 30, 1994) REQUIRES THAT THE NAMES OF ALL OF THE OWNERS AND THEIR CURRENT ADDRESSES SHALL BE IDENTIFIED ON ALL INSTRUMENTS REQUIRED TO BE RECORDED OR FILED BY THE REGULATIONS, 43 CFR SUBPART 3833.

CLAIMANT'S NAME: \_\_\_\_\_

ADDRESS: \_\_\_\_\_ CITY: \_\_\_\_\_ STATE: \_\_\_\_\_

CHECK HERE IF THIS IS CHANGE OF ADDRESS      PHONE: (      ) \_\_\_\_\_ ZIP: \_\_\_\_\_

CLAIMANT'S NAME: \_\_\_\_\_

ADDRESS: \_\_\_\_\_ CITY: \_\_\_\_\_ STATE: \_\_\_\_\_

CHECK HERE IF THIS IS CHANGE OF ADDRESS      PHONE: (      ) \_\_\_\_\_ ZIP: \_\_\_\_\_

CLAIMANT'S NAME: \_\_\_\_\_

ADDRESS: \_\_\_\_\_ CITY: \_\_\_\_\_ STATE: \_\_\_\_\_

CHECK HERE IF THIS IS CHANGE OF ADDRESS      PHONE: (      ) \_\_\_\_\_ ZIP: \_\_\_\_\_

CLAIMANT'S NAME: \_\_\_\_\_

ADDRESS: \_\_\_\_\_ CITY: \_\_\_\_\_ STATE: \_\_\_\_\_

CHECK HERE IF THIS IS CHANGE OF ADDRESS      PHONE: (      ) \_\_\_\_\_ ZIP: \_\_\_\_\_

CLAIMANT'S NAME: \_\_\_\_\_

ADDRESS: \_\_\_\_\_ CITY: \_\_\_\_\_ STATE: \_\_\_\_\_

CHECK HERE IF THIS IS CHANGE OF ADDRESS      PHONE: (      ) \_\_\_\_\_ ZIP: \_\_\_\_\_

CLAIMANT'S NAME: \_\_\_\_\_

ADDRESS: \_\_\_\_\_ CITY: \_\_\_\_\_ STATE: \_\_\_\_\_

CHECK HERE IF THIS IS CHANGE OF ADDRESS      PHONE: (      ) \_\_\_\_\_ ZIP: \_\_\_\_\_

CLAIMANT'S NAME: \_\_\_\_\_

ADDRESS: \_\_\_\_\_ CITY: \_\_\_\_\_ STATE: \_\_\_\_\_

CHECK HERE IF THIS IS CHANGE OF ADDRESS      PHONE: (      ) \_\_\_\_\_ ZIP: \_\_\_\_\_

UNITED STATES  
DEPARTMENT OF THE INTERIOR  
BUREAU OF LAND MANAGEMENT

RECEIPT AND ACCOUNTING ADVICE

NO. **2263313** 04

TC/AZ 08/22/96

Subject: CLAIM MAINT 1997 - 98 & ASSESSMENTS - 98 2 22 13 9,800.00  
 Applicant: 2 22 12 490.00

DONALD L STEWART  
1837 W CAMINO LANE  
SPRINGFIELD MO 65810

Remitter: SAME AS CK 4801

Assignor:

LEASE MANAGEMENT DATA  NEW  UPDATE  PAYMENT

ORIGINAL SERIAL NO.	ASG.	TYPE	ST.	CTY.	FUND SYMBOL	ACRES/UNITS	RATE
AMC 107667, ET AL							

AMOUNT	ANV. DATE	EXP. DATE	BILL CYC.	S/C	DISTRICT	NEXT BILL	MISC. DATA	U of M	ACTUAL UNITS

ASSIGNMENT SERIAL NO.	ASG.	TYPE	ST.	CTY.	FUND SYMBOL	ACRES/UNITS	RATE

AMOUNT	ANV. DATE	EXP. DATE	BILL CYC.	S/C	DISTRICT	NEXT BILL	MISC. DATA	U of M	ACTUAL UNITS

APPLY REMITTANCE

ACTION	FUNDSYMBOL	CTY.	AMOUNT
FILING FEE			
RENTAL			
UNEARNED			
REFUND			
TOTAL			
AMOUNT DUE			

Remarks:  
 107667 - 107676  
 116235 - 116279  
 117907 - 117910  
 117919 - 117927  
 117936 - 117962  
 117968 - 117970  
 SR

BY: \_\_\_\_\_ DATE: \_\_\_\_\_

Lease in Escrow?  
 KGS?  
 Auto Escalates?  
 Auto Renew?

Of Interest?  
 Operating Rights?  
 Operator  
 Bond Filed?

**FOR MMS USE ONLY**

BILLEE NUMBER	FOREST REFUGE
OCS SECTION CODE	

117907  
117939

AFFIDAVIT OF PERFORMANCE OF ANNUAL WORK

State of Arizona } s.s.  
County of Mohave

116255  
116235  
107467  
ES.

RECEIVED  
BLM AZ STATE OFFICE  
Aug 16 4 12 PM '95  
MULLEN, ARIZONA

1. Kent Dobbins  
Name  
603 West Kingsley Street  
Address  
Springfield Missouri 65807  
City State Zip

being duly sworn according to law deposes and says that he is a citizen of the United States more than eighteen years of age and that all of the facts set forth in this affidavit are true and correct according to the best of his knowledge, information and belief.

- That he is personally acquainted with the ten (10) mining claims named JUMPIN JACK #1 through JUMPIN JACK #10, situate in the Weaver Mining District, Mohave County, Arizona, the locations of which are recorded in the office of the Mohave County Recorder of Mohave County in accordance with the list of claims and geographical location annexed hereto and by reference incorporated herein.
- That between the dates of September 1, 1994 and August 31, 1995 at least Twelve hundred Dollars and no/100 (\$1,200.00) dollars worth of work and improvements were done and performed upon these claims not including location work.
- The work and improvements were made by and at the expense of KENT DOBBINS, et. al, Lessees, owners of the mine for the purpose of complying with the laws of the United States pertaining to assessments or annual work.
- KENT DOBBINS, 603 West Kingsley Street, Springfield, Missouri, 65807 was the name of the person employed by the owner who labored to do the work and improvements.
- The work and improvements made were: Graded the roads and filled in areas that were washed out. Removed some ore for milling. Also cut fire lane around mill area as it was on fire.

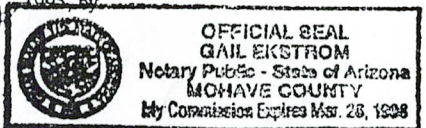
Dated: aug 16, 1995 Kent Dobbins  
Kent Dobbins

Subscribed to and sworn before me, a Notary Public, this 16 day of Aug 1995, by

KENT DOBBINS

My commission expires \_\_\_\_\_.

Gail Ekstrom  
Notary Public



NAME	BOOK	PAGE
JUMPIN JACK #1 } AMC 107667	643	955 & 956
JUMPIN JACK #2 } AMC 107668	643	957
JUMPIN JACK #3 } AMC 107669	643	958, 959, & 960
JUMPIN JACK #4 } AMC 107670	644	98 & 99
JUMPIN JACK #5 } AMC 107671	644	100 & 101
JUMPIN JACK #6 } AMC 107672	644	102 & 103
JUMPIN JACK #7 } AMC 107673	644	104 & 105
JUMPIN JACK #8 } AMC 107674	644	106 & 107
JUMPIN JACK #9 } AMC 107675	644	108 & 109
JUMPIN JACK #10 } AMC 107676	644	110 & 111

Ten (10) Lode Claims all located in section 25, 30, 31, and 36, T26N Ranges 20 and 21W, Gila and Salt River Base and Meridian, Mohave County, Arizona.

Computer would not accept 480  
E. Stoh  
1-28-96  
(113 entered)

95042803 BK 2608 PG 642  
OFFICIAL RECORDS OF MOHAVE COUNTY, AZ  
JOAN MCCALL, MOHAVE COUNTY RECORDER  
08/16/95 10:45A PAGE 1 OF 1  
KENT DOBBINS  
RECORDING FEE 15.00

10 Book

AFFIDAVIT OF PERFORMANCE OF ANNUAL WORK

State of Arizona

} s.s.

County of Mohave


1. Kent Dobbins  
Name  
603 West Kingsley Street  
Address  
Springfield Missouri 65807  
City State Zip

being duly sworn according to law deposes and says that he is a citizen of the United States more than eighteen years of age and that all of the facts set forth in this affidavit are true and correct according to the best of his knowledge, information and belief.

2. That he is personally acquainted with the twenty (20) mining claims named BLUE BELL #1 through BLUE BELL #20, situate in the Weaver Mining District, Mohave County, Arizona, the locations of which are recorded in the office of the Mohave County Recorder of Mohave County in accordance with the list of claims and geographical location annexed hereto and by reference incorporated herein.
3. That between the dates of September 1, 1994 and August 31, 1995 at least Two thousand dollars and no/100 (\$2,000.00) worth of work and improvements were done and performed upon these claims not including location work.
4. The work and improvements were made by and at the expense of KENT DOBBINS, et. al, Lessees, owners of the mine for the purpose of complying with the laws of the United States pertaining to assessments or annual work.
5. KENT DOBBINS, 603 West Kingsley Street, Springfield, Missouri, 65807 was the name of the person employed by the owner who labored to do the work and improvements.
6. The work and improvements made were: Graded the roads and filled in areas that were washed out. Removed some ore for milling.

Dated: Aug 16 1995 Kent Dobbins  
Kent Dobbins

Subscribed to and sworn before me, a Notary Public, this 16 day of Aug, 1995, by

Kent Dobbins  
 My commission expires Mar. 28, 2000  
  
Gail Ekstrom  
Notary Public

NAME	BOOK	PAGE
BLUE BELL #1 AMC 116235	672	953 & 954
BLUE BELL #2 AMC 116236	672	955 & 956
BLUE BELL #3 AMC 116237	672	957 & 958
BLUE BELL #4 AMC 116238	672	959 & 960
BLUE BELL #5 AMC 116239	672	961 & 962
BLUE BELL #6 AMC 116240	672	963 & 964
BLUE BELL #7 AMC 116241	672	965 & 966
BLUE BELL #8 AMC 116242	672	967 & 968
BLUE BELL #9 AMC 116243	672	969 & 970
BLUE BELL #10 AMC 116244	672	971 & 972
BLUE BELL #11 AMC 116245	672	973 & 974
BLUE BELL #12 AMC 116246	672	975 & 976
BLUE BELL #13 AMC 116247	672	977 & 978
BLUE BELL #14 AMC 116248	672	979 & 980
BLUE BELL #15 AMC 116249	672	981 & 982
BLUE BELL #16 AMC 116250	672	983 & 984
BLUE BELL #17 AMC 116251	672	985 & 986
BLUE BELL #18 AMC 116252	672	987 & 988
BLUE BELL #19 AMC 116253	672	989 & 990
BLUE BELL #20 AMC 116254	672	991 & 992

Twenty (20) Lode Claims all located in Sections 19, 30, 31, T26N, Range 20W, Gila and Salt River Base and Meridian, Mohave County, Arizona.

20 baf

RECEIVED  
 BLM AZ STATE OFFICE  
 AUG 16 4 10 PM '95  
 PHOTOCOPYING

AFFIDAVIT OF PERFORMANCE OF ANNUAL WORK

State of Arizona

} s.s.

County of Mohave

1. Kent Dobbins  
Name  
603 West Kingsley Street  
Address  
Springfield Missouri 65807  
City State Zip

being duly sworn according to law deposes and says that he is a citizen of the United States more than eighteen years of age and that all of the facts set forth in this affidavit are true and correct according to the best of his knowledge, information and belief.

2. That he is personally acquainted with the twenty-five (25) mining claims named TIGER BELL #1 through TIGER BELL #25, situate in the Weaver Mining District, Mohave County, Arizona, the locations of which are recorded in the office of the Mohave County Recorder of Mohave County in accordance with the list of claims and geographical location annexed hereto and by reference incorporated herein.
3. That between the dates of September 1, 1994 and August 31, 1995 at least Twenty-five hundred dollars and no/100 (\$2,500.00) dollars worth of work and improvements were done and performed upon these claims not including location work.
4. The work and improvements were made by and at the expense of KENT DOBBINS, et. al, Lessees, owners of the mine for the purpose of complying with the laws of the United States pertaining to assessments or annual work.
5. KENT DOBBINS, 603 West Kingsley Street, Springfield, Missouri, 65807 was the name of the person employed by the owner who labored to do the work and improvements.
6. The work and improvements made were: Graded the roads and filled in areas that were washed out. Removed some ore for milling.


Dated: Aug 16, 1995

Kent Dobbins  
 Kent Dobbins

Subscribed to and sworn before me, a Notary Public, this 16 day of Aug, 1995, by

Kent Dobbins

My commission expires



Gail Ekstrom  
 Notary Public

NAME	BOOK	PAGE
TIGER BELL #1	AMC 116255	672
TIGER BELL #2	AMC 116256	672
TIGER BELL #3	AMC 116257	672
TIGER BELL #4	AMC 116258	672
TIGER BELL #5	AMC 116259	673
TIGER BELL #6	AMC 116260	673
TIGER BELL #7	AMC 116261	673
TIGER BELL #8	AMC 116262	673
TIGER BELL #9	AMC 116263	673
TIGER BELL #10	AMC 116264	673
TIGER BELL #11	AMC 116265	673
TIGER BELL #12	AMC 116266	673
TIGER BELL #13	AMC 116267	673
TIGER BELL #14	AMC 116268	673
TIGER BELL #15	AMC 116269	673
TIGER BELL #16	AMC 116270	673
TIGER BELL #17	AMC 116271	673
TIGER BELL #18	AMC 116272	673
TIGER BELL #19	AMC 116273	673
TIGER BELL #20	AMC 116274	673
TIGER BELL #21	AMC 116275	673
TIGER BELL #22	AMC 116276	673
TIGER BELL #23	AMC 116277	673
TIGER BELL #24	AMC 116278	673
TIGER BELL #25	AMC 116279	673

Twenty-five (25) Lode Claims all located in Sections 24 & 25, T26N, Range 21W, Gila and Salt River Base and Meridian, Mohave County, Arizona.

RECEIVED  
 B.L.M. AZ STATE OFFICE  
 Aug 16 4 10 PM '95  
 PHOTO REPRODUCTION

*25 Bk*

95042804 BK 2608 PG 643  
 OFFICIAL RECORDS OF MOHAVE COUNTY, AZ  
 JOAN MCCALL, MOHAVE COUNTY RECORDER  
 08/16/95 10:45A PAGE 1 OF 1  
 KENT DOBBINS  
 RECORDING FEE 15.00



AFFIDAVIT OF PERFORMANCE OF ANNUAL WORK

State of Arizona

} s.s.

County of Mohave

I, Kent Dobbins  
Name  
603 West Kingsley Street  
Address  
Springfield Missouri 65807  
City State Zip

being duly sworn according to law deposes and says that he is a citizen of the United States more than eighteen years of age and that all of the facts set forth in this affidavit are true and correct according to the best of his knowledge, information and belief.

2. That he is personally acquainted with the sixteen (16) mining claims named GOLD BELL #1 through GOLD BELL #4 and GOLD BELL #13 through GOLD BELL #21 and GOLD BELL #30 through GOLD BELL #32, situate in the Weaver Mining District, Mohave County, Arizona, the locations of which are recorded in the office of the Mohave County Recorder of Mohave County in accordance with the list of claims and geographical location annexed hereto and by reference incorporated herein.
3. That between the dates of September 1, 1994 and August 31, 1995 at least Sixteen hundred dollars and no/100 (\$1,600.00) dollars worth of work and improvements were done and performed upon these claims not including location work.
4. The work and improvements were made by and at the expense of KENT DOBBINS, et. al, Lessees, owners of the mine for the purpose of complying with the laws of the United States pertaining to assessments or annual work.
5. KENT DOBBINS, 603 West Kingsley Street, Springfield, Missouri, 65807 was the name of the person employed by the owner who labored to do the work and improvements.
6. The work and improvements made were: Graded the roads and filled in areas that were washed out. Removed some ore for milling.

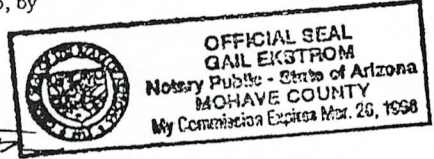
Dated: Aug 16, 1995 Kent Dobbins  
Kent Dobbins

Subscribed to and sworn before me, a Notary Public, this 16 day of Aug, 1995, by

KENT DOBBINS

My commission expires \_\_\_\_\_

Gail Ekstrom  
 Notary Public



NAME				BOOK	PAGE
GOLD BELL	#1	AMC	117907	674	2 & 3
GOLD BELL	#2	AMC	117908	674	4 & 5
GOLD BELL	#3	AMC	117909	674	6 & 7
GOLD BELL	#4	AMC	117910	674	8 & 9
GOLD BELL	#13	AMC	117919	674	26 & 27
GOLD BELL	#14	AMC	117920	674	28 & 29
GOLD BELL	#15	AMC	117921	674	30 & 31
GOLD BELL	#16	AMC	117922	674	32 & 33
GOLD BELL	#17	AMC	117923	674	34 & 35
GOLD BELL	#18	AMC	117924	674	36 & 37
GOLD BELL	#19	AMC	117925	674	38 & 39
GOLD BELL	#20	AMC	117926	674	40 & 41
GOLD BELL	#21	AMC	117927	674	42 & 43
GOLD BELL	#30	AMC	117936	674	60 & 61
GOLD BELL	#31	AMC	117937	674	62 & 63
GOLD BELL	#32	AMC	117938	674	64 & 65

Sixteen (16) Lode Claims all located in Sections 35, 31, 1 and 6, T25N and T26N, Ranges 20W and 21W, Gila and Salt River Base and Meridian, Mohave County, Arizona.

95042802 BK 2608 PG 641  
 OFFICIAL RECORDS OF MOHAVE COUNTY, AZ  
 JOAN MCCALL, MOHAVE COUNTY RECORDER  
 08/16/95 10:44A PAGE 1 OF 1  
 KENT DOBBINS  
 RECORDING FEE 15.00

RECEIVED  
 BLM. AZ STATE OFFICE  
 AUG 16 4 12 PM '95  
 PHOENIX, ARIZONA  
 16 *Bof*

AFFIDAVIT OF PERFORMANCE OF ANNUAL WORK

State of Arizona

} s.s.

County of Mohave

I, Kent Dobbins  
Name  
603 West Kingsley Street  
Address  
Springfield Missouri 65807  
City State Zip

being duly sworn according to law deposes and says that he is a citizen of the United States more than eighteen years of age and that all of the facts set forth in this affidavit are true and correct according to the best of his knowledge, information and belief.

2. That he is personally acquainted with the eight (8) mining claims named TINKER BELL #1 through TINKER BELL #8, situate in the Weaver Mining District, Mohave County, Arizona, the locations of which are recorded in the office of the Mohave County Recorder of Mohave County in accordance with the list of claims and geographical location annexed hereto and by reference incorporated herein.
3. That between the dates of September 1, 1994 and August 31, 1995 at least Eight hundred dollars and no/100 (\$800.00) dollars worth of work and improvements were done and performed upon these claims not including location work.
4. The work and improvements were made by and at the expense of KENT DOBBINS, et. al, Lessees, owners of the mine for the purpose of complying with the laws of the United States pertaining to assessments or annual work.
5. KENT DOBBINS, 603 West Kingsley Street, Springfield, Missouri, 65807 was the name of the person employed by the owner who labored to do the work and improvements.
6. The work and improvements made were: Graded the roads and filled in areas that were washed out. Removed some ore for milling.

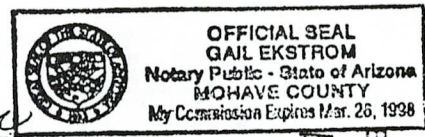
Dated: Aug 16, 1995 Kent Dobbins  
Kent Dobbins

Subscribed to and sworn before me, a Notary Public, this 16 day of Aug, 1995, by

KENT DOBBINS

My commission expires \_\_\_\_\_.

Gail Ekstrom  
Notary Public



NAME			BOOK	PAGE
TINKER BELL	#1	AMC	117939	673 815 & 816
TINKER BELL	#2	AMC	117940	673 817 & 818
TINKER BELL	#3	AMC	117941	673 819 & 820
TINKER BELL	#4	AMC	117942	673 821 & 822
TINKER BELL	#5	AMC	117943	673 823 & 824
TINKER BELL	#6	AMC	117944	673 825 & 826
TINKER BELL	#7	AMC	117945	673 827 & 828
TINKER BELL	#8	AMC	117946	673 829 & 830

Eight (8) Claims all located in section 31, T26N, Range 20W, Gila and Salt River Base and Meridian, Mohave County, Arizona

RECEIVED  
 BLM AZ STATE OFFICE  
 AUG 16 4 10 PM '95  
 PHOENIX, ARIZONA

*Spat*

95042801 BK 2608 PG 640  
 OFFICIAL RECORDS OF MOHAVE COUNTY, AZ  
 JOAN MCCALL, MOHAVE COUNTY RECORDER  
 08/16/95 10:44A PAGE 1 OF 1  
 KENT DOBBINS  
 RECORDING FEE 15.00

AFFIDAVIT OF PERFORMANCE OF ANNUAL WORK

State of Arizona

} s.s.

County of Mohave

1. KENT DOBBINS  
Name  
603 West Kingsley Street  
Address  
Springfield Missouri 65807  
City State Zip


being duly sworn according to law deposes and says that he is a citizen of the United States more than eighteen years of age and that all of the facts set forth in this affidavit are true and correct according to the best of his knowledge, information and belief.

2. That he is personally acquainted with the nineteen (19) mining claims named SILVER BELL #1 through SILVER BELL #16, and SILVER BELL #22 through SILVER BELL #24 situate in the Weaver Mining District, Mohave County, Arizona, the locations of which are recorded in the office of the Mohave County Recorder of Mohave County in accordance with the list of claims and geographical location annexed hereto and by reference incorporated herein.
3. That between the dates of September 1, 1994 and August 31, 1995 at least Twenty-four hundred dollars and no/100 (\$2,400.00) dollars worth of work and improvements were done and performed upon these claims not including location work.
4. The work and improvements were made by and at the expense of KENT DOBBINS, et. al, Lessees, owners of the mine for the purpose of complying with the laws of the United States pertaining to assessments or annual work.
5. KENT DOBBINS, 603 West Kingsley Street, Springfield, Missouri, 65807 was the name of the person employed by the owner who labored to do the work and improvements.
6. The work and improvements made were: Graded the roads and filled in areas that were washed out. Removed some ore for milling.

Dated: Aug 16, 1995 Kent Dobbins  
Kent Dobbins

Subscribed to and sworn before me, a Notary Public, this 16 day of Aug, 1995, by

KENT DOBBINS



Gail Ekstrom  
 Notary Public

NAME	BOOK	PAGE
SILVER BELL #1	AMC 117947	673 963 & 964
SILVER BELL #2	AMC 117948	673 965 & 966
SILVER BELL #3	AMC 117949	673 967 & 968
SILVER BELL #4	AMC 117950	673 969 & 970
SILVER BELL #5	AMC 117951	673 971 & 972
SILVER BELL #6	AMC 117952	673 973 & 974
SILVER BELL #7	AMC 117953	673 975 & 976
SILVER BELL #8	AMC 117954	673 977 & 978
SILVER BELL #9	AMC 117955	673 979 & 980
SILVER BELL #10	AMC 117956	673 981 & 982
SILVER BELL #11	AMC 117957	673 983 & 984
SILVER BELL #12	AMC 117958	673 985 & 986
SILVER BELL #13	AMC 117959	673 987 & 988
SILVER BELL #14	AMC 117960	673 989 & 990
SILVER BELL #15	AMC 117961	673 991 & 992
SILVER BELL #16	AMC 117962	673 993 & 994
SILVER BELL #22	AMC 117968	674 74 & 75
SILVER BELL #23	AMC 117969	67 76 & 77
SILVER BELL #24	AMC 117970	67 78 & 79

Nineteen (19) Lode Claims all located in Sections 23, 24, 25, 26, 35 and 31, T26N, Range 21W, Gila and Salt River Base and Meridian, Mohave County, Arizona.

RECEIVED  
 B.L.M. AZ STATE OFFICE  
 PHOENIX, ARIZONA  
 AUG 16 4 10 PM '95

19 Bok

UNITED STATES  
DEPARTMENT OF THE INTERIOR  
BUREAU OF LAND MANAGEMENT

RECEIPT AND ACCOUNTING ADVICE

No. 2147603

WG/AZ 08/16/95

Subject: CLAIM MAINTENANCE FEE 1995 (0A) 2 44 13 9,800.00  
 Applicant: AFFIDAVITS OF ASSESSMENT WORK (0A) 2 44 12 450.00

KENT DOBBINS  
 603 WEST KINGSLEY STREET  
 SPRINGFIELD MISSOURI 65807  
 Remitter: SAME CK. # 4390  
 883-1306

Assignor:

LEASE MANAGEMENT DATA									
<input type="checkbox"/> NEW <input type="checkbox"/> UPDATE <input type="checkbox"/> PAYMENT									
ORIGINAL SERIAL NO.	ASG.	TYPE	ST.	CTY.	FUND SYMBOL			ACRES/UNITS	RATE
091 107667, CT 00									

AMOUNT	ANV. DATE	EXP. DATE	BILL CYC.	S/C	DISTRICT	NEXT BILL	MISC. DATA	U of M	ACTUAL UNITS

ASSIGNMENT SERIAL NO.	ASG.	TYPE	ST.	CTY.	FUND SYMBOL			ACRES/UNITS	RATE

AMOUNT	ANV. DATE	EXP. DATE	BILL CYC.	S/C	DISTRICT	NEXT BILL	MISC. DATA	U of M	ACTUAL UNITS

APPLY REMITTANCE			
ACTION	FUND SYMBOL	CTY.	AMOUNT
FILING FEE			
RENTAL			
UNEARNED			
REFUND			
TOTAL			
AMOUNT DUE			

Remarks:

AMC 107667-107676	10
116235-116279	45
117907-117910	4
117919-117927	9
117936-117962	27
117968-117970	3
<i>SK</i>	1
	98
	=

BY: \_\_\_\_\_ DATE: \_\_\_\_\_

Lease in Escrow?  
 KGS?  
 Auto Escalates?  
 Auto Renew?

Of Interest?  
 Operating Rights?  
 Operator  
 Bond Filed?

**FOR MMS USE ONLY**

BILLEE NUMBER	FOREST REFUGE
OCS SECTION CODE	

UNITED STATES  
DEPARTMENT OF THE INTERIOR  
BUREAU OF LAND MANAGEMENT

RECEIPT AND ACCOUNTING ADVICE

NO. **2147603** 04

WG/AZ 08/16/95

Subject: CLAIM MAINTENANCE FEE 1996 (9A) 2 44 13 9,800.00  
 Applicant: AFFIDAVITS OF ASSESSMENT WORK (9A) 2 44 12 490.00

KENT DOBBINS  
603 WEST KINGSLEY STREET  
SPRINGFIELD MISSOURI 65807

Remitter: SAME CK. # 4398  
883-1306

Assignor:

LEASE MANAGEMENT DATA  NEW  UPDATE  PAYMENT

ORIGINAL SERIAL NO.	ASG.	TYPE	ST.	CTY.	FUND SYMBOL	ACRES/UNITS	RATE
AMC 107667, ET AL							

AMOUNT	ANV. DATE	EXP. DATE	BILL CYC.	S/C	DISTRICT	NEXT BILL	MISC. DATA	U of M	ACTUAL UNITS

ASSIGNMENT SERIAL NO.	ASG.	TYPE	ST.	CTY.	FUND SYMBOL	ACRES/UNITS	RATE

AMOUNT	ANV. DATE	EXP. DATE	BILL CYC.	S/C	DISTRICT	NEXT BILL	MISC. DATA	U of M	ACTUAL UNITS

APPLY REMITTANCE			
ACTION	FUND SYMBOL	CTY.	AMOUNT
FILING FEE			
RENTAL			
UNEARNED			
REFUND			
TOTAL			
AMOUNT DUE			

Remarks:  
 AMC 107667-107676 10  
 116235-116279 45  
 117907-117910 4  
 117919-117927 9  
 117936-117962 27  
 117968-117970 3  
 SK  
 98  
 2

BY: \_\_\_\_\_ DATE: \_\_\_\_\_

Lease in Escrow?  
 KGS? Of Interest?  
 Auto Escalates? Operating Rights?  
 Auto Renew? Operator  
 Bond Filed?

FOR MMS USE ONLY		
BILLEE	NUMBER	FOREST REFUGE
OCS SECTION		
CODE		

## MAINTENANCE FEE PAYMENT

**\$100.00 MAINTENANCE FEE PAYMENT DUE ON OR BEFORE AUGUST 31, 19 95  
IN LIEU OF ASSESSMENT WORK FOR THE UPCOMING ASSESSMENT  
YEAR BEGINNING SEPTEMBER 1 OF THE YEAR NOTED ABOVE.**

BUREAU OF LAND MANAGEMENT  
ARIZONA STATE OFFICE  
3707 NORTH 7TH STREET  
PHOENIX, AZ 85014 (OR)  
P.O. BOX 16563, PHOENIX, AZ 85011

~~#7907~~  
#7940  
116255

116235, 117940 ~~427~~  
117907, 107667  
COUNT: 28 \$ 2800.<sup>00</sup> INT: By  
FOR OFFICIAL USE ONLY

THE CLAIMS ARE SITUATED IN MOHAVE COUNTY, ARIZONA.

**BLM SERIAL NUMBERS**

**NAMES OF CLAIMS OR SITES**

A MC 116235 THRU A MC 116254 Blue Bell #1 Thru #20  
COUNTY BOOK/DOCKET 672, PAGE(S) OR FEE NO(S) #953 Thru #992  
A MC 117937 THRU A MC 117946 Tinker Bell #1-Thru #8  
COUNTY BOOK/DOCKET 673, PAGE(S) OR FEE NO(S) 815 Thru 830

(OR) IF NOT CONSECUTIVE NUMBERS LIST SEPARATELY BELOW:

BLM SERIAL NUMBERS	NAME OF CLAIMS/SITES	COUNTY BOOK/DOCKET & PAGE OR FEE NUMBER
A MC _____	_____	_____
A MC _____	_____	_____
A MC _____	_____	_____
A MC _____	_____	_____
A MC _____	_____	_____
A MC _____	_____	_____
A MC _____	_____	_____
A MC _____	_____	_____
A MC _____	_____	_____
A MC _____	_____	_____

CLAIMANT'S NAME: KENT DOBBINS

ADDRESS: 603 W. KINGLEY CITY: SPRINGFIELD STATE: MO

CHECK HERE IF THIS IS A CHANGE OF ADDRESS PHONE: (417) 883-1306 ZIP: 65810

SIGNATURE: Kent Dobbins  
TO RECORD WITH THE COUNTY, ONE CLAIMANT OR THE AGENT MUST SIGN

LIST ALL ADDITIONAL OWNERS ON REVERSE SIDE OF THIS FORM

**FOR OFFICIAL USE ONLY**  
ENTERED INTO COMPUTER: 8/24/95 MD Ⓟ  
DATE INITIALS VERIFIED

TIME STAMP  
RECEIVED  
BLM AZ STATE OFFICE  
AUG 16 4 16 PM '95  
PHOENIX ARIZONA

## MAINTENANCE FEE PAYMENT

**\$100.00 MAINTENANCE FEE PAYMENT DUE ON OR BEFORE AUGUST 31, 1995  
IN LIEU OF ASSESSMENT WORK FOR THE UPCOMING ASSESSMENT  
YEAR BEGINNING SEPTEMBER 1 OF THE YEAR NOTED ABOVE.**

BUREAU OF LAND MANAGEMENT  
ARIZONA STATE OFFICE  
3707 NORTH 7TH STREET  
PHOENIX, AZ 85014 (OR)  
P.O. BOX 16563, PHOENIX, AZ 85011

COUNT: <u>26</u> \$ <u>2600.00</u> INT: <u>Def</u>	
<b>FOR OFFICIAL USE ONLY</b>	

THE CLAIMS ARE SITUATED IN MOHAVE COUNTY, ARIZONA.

BLM SERIAL NUMBERS	NAMES OF CLAIMS OR SITES
A MC <u>107667</u> THRU A MC <u>107676</u>	<u>Jumpin Jack #1 Thru #10</u>
COUNTY BOOK/DOCKET <u>643-644</u> , PAGE(S) OR FEE NO(S) <u>955 Thru 960 - 98 Thru 111</u>	
A MC <u>117807</u> THRU A MC <u>117910</u>	<u>Gold Bell #1 Thru #4</u>
A MC <u>117919</u> THRU A MC <u>117937</u>	
COUNTY BOOK/DOCKET <u>674</u> , PAGE(S) OR FEE NO(S) <u>2 Thru 7</u>	
COUNTY BOOK/DOCKET <u>674</u> , PAGE(S) OR FEE NO(S) <u>26 Thru 43 and 61 Thru 65</u>	

(OR) IF NOT CONSECUTIVE NUMBERS LIST SEPARATELY BELOW:

BLM SERIAL NUMBERS	NAME OF CLAIMS/SITES	COUNTY BOOK/DOCKET & PAGE OR FEE NUMBER
A MC _____	_____	_____
A MC _____	_____	_____
A MC _____	_____	_____
A MC _____	_____	_____
A MC _____	_____	_____
A MC _____	_____	_____
A MC _____	_____	_____
A MC _____	_____	_____
A MC _____	_____	_____
A MC _____	_____	_____
A MC _____	_____	_____

CLAIMANT'S NAME: Kent Dobbins  
 ADDRESS: 603 W. Kingsley CITY: Springfield STATE: MO  
 PHONE: (417) 883-1306 ZIP: 65807

CHECK HERE IF THIS IS A CHANGE OF ADDRESS  
 SIGNATURE: Kent Dobbins  
 TO RECORD WITH THE COUNTY, ONE CLAIMANT OR THE AGENT MUST SIGN

TIME STAMP

RECEIVED  
BLM AZ STATE OFFICE  
AUG 16 4 26 PM '95

LIST ALL ADDITIONAL OWNERS ON REVERSE SIDE OF THIS FORM

**FOR OFFICIAL USE ONLY**

ENTERED INTO COMPUTER: 08/24/95 MDH AP  
 DATE INITIALS VERIFIED

## MAINTENANCE FEE PAYMENT

**\$100.00 MAINTENANCE FEE PAYMENT DUE ON OR BEFORE AUGUST 31, 19 95  
IN LIEU OF ASSESSMENT WORK FOR THE UPCOMING ASSESSMENT  
YEAR BEGINNING SEPTEMBER 1 OF THE YEAR NOTED ABOVE.**

BUREAU OF LAND MANAGEMENT  
ARIZONA STATE OFFICE  
3707 NORTH 7TH STREET  
PHOENIX, AZ 85014 (OR)  
P.O. BOX 16563, PHOENIX, AZ 85011

COUNT: 44 \$ 4400.00 INT: Bay  
FOR OFFICIAL USE ONLY

THE CLAIMS ARE SITUATED IN Maricopa COUNTY, ARIZONA.

BLM SERIAL NUMBERS 117 947 Thru 117 962 NAMES OF CLAIMS OR SITES # 1 Thru 16  
A MC 117 968 THRU A MC 117 970 Silver Bell # 22 Thru 24

COUNTY BOOK/DOCKET \_\_\_\_\_, PAGE(S) OR FEE NO(S) \_\_\_\_\_  
A MC 116 255 THRU A MC 116 277 Tiger Bell # 1 Thru # 25  
COUNTY BOOK/DOCKET 672 673, PAGE(S) OR FEE NO(S) # 1 Thru # 42

(OR) IF NOT CONSECUTIVE NUMBERS LIST SEPARATELY BELOW:

BLM SERIAL NUMBERS	NAME OF CLAIMS/SITES	COUNTY BOOK/DOCKET & PAGE OR FEE NUMBER
A MC _____	_____	_____
A MC _____	_____	_____
A MC _____	_____	_____
A MC _____	_____	_____
A MC _____	_____	_____
A MC _____	_____	_____
A MC _____	_____	_____
A MC _____	_____	_____
A MC _____	_____	_____
A MC _____	_____	_____

CLAIMANT'S NAME: Kent Dobbins (Kent Dobbins)

ADDRESS: 603 W. Kingsley CITY: Springfield STATE: MO

CHECK HERE IF THIS IS A CHANGE OF ADDRESS PHONE: (417) 8831306 ZIP: 65807

SIGNATURE: Kent Dobbins  
TO RECORD WITH THE COUNTY, ONE CLAIMANT OR THE AGENT MUST SIGN

LIST ALL ADDITIONAL OWNERS ON REVERSE SIDE OF THIS FORM

FOR OFFICIAL USE ONLY

ENTERED INTO COMPUTER: 8/24/95 MDH PTD  
DATE INITIALS VERIFIED

TIME STAMP

RECEIVED  
BLM, AZ STATE OFFICE  
AUG 16 4 16 PM '95  
PHOENIX, ARIZONA



UNITED STATES  
DEPARTMENT OF THE INTERIOR  
BUREAU OF LAND MANAGEMENT

RECEIPT AND ACCOUNTING ADVICE

No. 2147603 04

WG/AZ 08/16/95

Subject: CLAIM MAINTENANCE FEE 1996 (98) 2 44 13 9,800.00  
 Applicant: AFFIDAVITS OF ASSESSMENT WORK (98) 2 44 12 490.00

KENT DOBBINS  
603 WEST KINGSLEY STREET  
SPRINGFIELD MISSOURI 65807

Remitter: SAME CK. # 4398  
883-1306

Assignor:

LEASE MANAGEMENT DATA										<input type="checkbox"/> NEW	<input type="checkbox"/> UPDATE	<input type="checkbox"/> PAYMENT
ORIGINAL SERIAL NO.	ASG.	TYPE	ST.	CTY.	FUND SYMBOL			ACRES/UNITS	RATE			
AMC 107667, ET AL												
AMOUNT	ANV. DATE	EXP. DATE	BILL CYC.	S/C	DISTRICT	NEXT BILL	MISC. DATA	U of M	ACTUAL UNITS			
ASSIGNMENT SERIAL NO.	ASG.	TYPE	ST.	CTY.	FUND SYMBOL			ACRES/UNITS	RATE			
AMOUNT	ANV. DATE	EXP. DATE	BILL CYC.	S/C	DISTRICT	NEXT BILL	MISC. DATA	U of M	ACTUAL UNITS			

APPLY REMITTANCE			
ACTION	FUND SYMBOL	CTY.	AMOUNT
FILING FEE			
RENTAL			
UNEARNED			
REFUND			
TOTAL			
AMOUNT DUE			

Remarks:  
 116235- 116254  
 117939- 117946  
 107667- 107676  
 117907- 117910  
 117919- 117927  
 117936- 117938  
 117947- 117962  
 117968- 117970  
 BY: 116255-116279 DATE:

Lease in Escrow?  
 KGS?  
 Auto Escalates?  
 Auto Renew?

Of Interest?  
 Operating Rights?  
 Operator  
 Bond Filed?

**FOR MMS USE ONLY**

BILLEE		FOREST REFUGE
NUMBER		
OCS SECTION		
CODE		

UNEARNED FILE COPY



AFFIDAVIT OF PERFORMANCE OF ANNUAL WORK

State of Arizona }  
 County of Mohave } ss.


1. KENT DOBBINS Name *Won't update*  
603 West Kingsley Street Address *1995 Rental paid*  
Springfield City Missouri State 65807 Zip *(710)*

- being duly sworn according to law deposes and says that he is a citizen of the United States more than eighteen years of age and that all of the facts set forth in this affidavit are true and correct according to the best of his knowledge, information and belief.
2. That he is personally acquainted with the eight (8) mining claims named TINKER BELL #1 through TINKER BELL #8, situate in the Weaver Mining District, Mohave County, Arizona, the locations of which are recorded in the office of the Mohave County Recorder of Mohave County in accordance with the list of claims and geographical location annexed hereto and by reference incorporated herein.
  3. That between the dates of September 1, 1993 and August 31, 1994 at least Eight hundred dollars and no/100 (\$800.00) dollars worth of work and improvements were done and performed upon these claims not including location work.
  4. The work and improvements were made by and at the expense of KENT DOBBINS, et al, Lessees, owners of the mine for the purpose of complying with the laws of the United States pertaining to assessments or annual work.
  5. KENT DOBBINS, 603 West Kingsley Street, Springfield, Missouri, 65807 was the name of the person employed by the owner who labored to do the work and improvements.
  6. The work and improvements made were: Graded the roads and filled in areas that were washed out. Removed some ore for milling.

DATED Aug 29 1994 Kent Dobbins  
 Kent Dobbins

Subscribed to and sworn before me, a Notary Public, this 29 day of August, 1994, by Kent Dobbins  
 My commission expires 5/5/95

Clairan Lane  
 Notary Public



NAME	BOOK	PAGE
TINKER BELL #1 AMC 117939	673	815 & 816
TINKER BELL #2 AMC 117940	673	817 & 818
TINKER BELL #3 AMC 117941	673	819 & 820
TINKER BELL #4 AMC 117942	673	821 & 822
TINKER BELL #5 AMC 117943	673	823 & 824
TINKER BELL #6 AMC 117944	673	825 & 826
TINKER BELL #7 AMC 117945	673	827 & 828
TINKER BELL #8 AMC 117946	673	829 & 830

Eight (8) Claims all located in section 31, T26N, Range 20W, Gila and Salt River Base and Meridian, Mohave County, Arizona.

RECEIVED  
 BLM AZ STATE OFFICE  
 AUG 29 1 58 PM '94  
 PHOENIX, ARIZONA

#94- 50780 BK 2454 PG 709  
 OFFICIAL RECORDS OF MOHAVE COUNTY AZ.  
 \*JOAN McCALL, MOHAVE COUNTY RECORDER\*  
 08/29/94 8:00 A.M. PAGE 1 OF 1  
 DOBBINS  
 RECORDING FEE 15.00

AFFIDAVIT OF PERFORMANCE OF ANNUAL WORK

State of Arizona }  
 County of Mohave } ss.

1. KENT DOBBINS Name *Won't update*  
603 West Kingsley Street Address *1995 Rental paid*  
Springfield City Missouri State 65807 Zip *670*

being duly sworn according to law deposes and says that he is a citizen of the United States more than eighteen years of age and that all of the facts set forth in this affidavit are true and correct according to the best of his knowledge, information and belief.

2. That he is personally acquainted with the twenty (20) mining claims named BLUE BELL # 1 through BLUE BELL #20, situate in the Weaver Mining District, Mohave County, Arizona, the locations of which are recorded in the office of the Mohave County Recorder of Mohave County in accordance with the list of claims and geographical location annexed hereto and by reference incorporated herein.
3. That between the dates of September 1, 1993 and August 31, 1994 at least two thousand dollars and no/100 (\$2000.00) dollars worth of work and improvements were done and performed upon these claims not including location work.
4. The work and improvements were made by and at the expense of KENT DOBBINS, et al, Lessees, owners of the mine for the purpose of complying with the laws of the United States pertaining to assessments or annual work.
5. KENT DOBBINS, 603 West Kingsley Street, Springfield, Missouri, 65807 was the name of the person employed by the owner who labored to do the work and improvements.
6. The work and improvements made were: Graded the roads and filled in areas that were washed out. Removed some ore for milling.

DATED: Aug 29 1994 *Kent Dobbins*  
 Kent Dobbins

Subscribed to and sworn before me, a Notary Public, this 29 day of August, 1994, by Kent Dobbins  
 My commission expires 5/5/95

*Barbara Lane*  
 Notary Public



NAME	BOOK	PAGE
BLUE BELL #1 AMC 116235	672	953 & 954
BLUE BELL #2 AMC 116236	672	955 & 956
BLUE BELL #3 AMC 116237	672	957 & 958
BLUE BELL #4 AMC 116238	672	959 & 960
BLUE BELL #5 AMC 116239	672	961 & 962
BLUE BELL #6 AMC 116240	672	963 & 964
BLUE BELL #7 AMC 116241	672	965 & 966
BLUE BELL #8 AMC 116242	672	967 & 968
BLUE BELL #9 AMC 116243	672	969 & 970
BLUE BELL #10 AMC 116244	672	970 & 972
BLUE BELL #11 AMC 116245	672	973 & 974
BLUE BELL #12 AMC 116246	672	975 & 976
BLUE BELL #13 AMC 116247	672	977 & 978
BLUE BELL #14 AMC 116248	672	979 & 980
BLUE BELL #15 AMC 116249	672	981 & 982
BLUE BELL #16 AMC 116250	672	983 & 984
BLUE BELL #17 AMC 116251	672	985 & 986
BLUE BELL #18 AMC 116252	672	987 & 988
BLUE BELL #19 AMC 116253	672	989 & 990
BLUE BELL #20 AMC 116254	672	991 & 992

RECEIVED  
 B.L.M. AZ STATE OFFICE  
 AUG 29 1 58 PM '94  
 PHOENIX, ARIZONA

Twenty (20) Lode Claims all located in Sections 19, 30, 31, T26N, Range 20W, Gila and Salt River Base and Meridian, Mohave County, Arizona.

AFFIDAVIT OF PERFORMANCE OF ANNUAL WORK

State of Arizona }  
 County of Mohave } ss.

1. KENT DOBBINS Name  
603 West Kingsley Street Address  
Springfield City Missouri State 65807 Zip  
*Won't update 1995 Record of*

being duly sworn according to law deposes and says that he is a citizen of the United States more than eighteen years of age and that all of the facts set forth in this affidavit are true and correct according to the best of his knowledge, information and belief.

2. That he is personally acquainted with the twenty-five (25) mining claims named TIGER BELL #1 through TIGER BELL #25, situate in the Weaver Mining District, Mohave County, Arizona, the locations of which are recorded in the office of the Mohave County Recorder of Mohave County in accordance with the list of claims and geographical location annexed hereto and by reference incorporated herein.
3. That between the dates of September 1, 1993 and August 31, 1994 at least twenty-five hundred dollars and no/100 (\$2,500.00) dollars worth of work and improvements were done and performed upon these claims not including location work.
4. The work and improvements were made by and at the expense of KENT DOBBINS, et al, Lessees, owners of the mine for the purpose of complying with the laws of the United States pertaining to assessments or annual work.
5. KENT DOBBINS, 603 West Kingsley Street, Springfield, Missouri, 65807 was the name of the person employed by the owner who labored to do the work and improvements.
6. The work and improvements made were: Graded the roads and filled in areas that were washed out. Removed some ore for milling.

DATED: aug 29 1994 Kent Dobbins  
 Kent Dobbins

Subscribed to and sworn before me, a Notary Public, this 29 day of August, 1994, by KENT DOBBINS

My commission expires: 5/5/95  
Brian Cave  
 Notary Public



NAME	BOOK	PAGE
TIGER BELL #1 AMC 116255	672	993 & 994
TIGER BELL #2 AMC 116256	672	995 & 996
TIGER BELL #3 AMC 116257	672	997 & 998
TIGER BELL #4 AMC 116258	672	999 & 1000
TIGER BELL #5 AMC 116259	673	1 & 2
TIGER BELL #6 AMC 116260	673	3 & 4
TIGER BELL #7 AMC 116261	673	5 & 6
TIGER BELL #8 AMC 116262	673	7 & 8
TIGER BELL #9 AMC 116263	673	9 & 10
TIGER BELL #10 AMC 116264	673	11 & 12
TIGER BELL #11 AMC 116265	673	13 & 14
TIGER BELL #12 AMC 116266	673	15 & 16
TIGER BELL #13 AMC 116267	673	17 & 18
TIGER BELL #14 AMC 116268	673	19 & 20
TIGER BELL #15 AMC 116269	673	21 & 22
TIGER BELL #16 AMC 116270	673	23 & 24
TIGER BELL #17 AMC 116271	673	25 & 26
TIGER BELL #18 AMC 116272	673	27 & 28
TIGER BELL #19 AMC 116273	673	29 & 30
TIGER BELL #20 AMC 116274	673	31 & 32
TIGER BELL #21 AMC 116275	673	33 & 34
TIGER BELL #22 AMC 116276	673	35 & 36
TIGER BELL #23 AMC 116277	673	37 & 38
TIGER BELL #24 AMC 116278	673	39 & 40
TIGER BELL #25 AMC 116279	673	41 & 42

Twenty-five (25) Lode Claims all located in Sections 24 and 25, T26N, Range 21W, Gila and Salt River Base and Meridian, Mohave County, Arizona.

RECEIVED  
 B.L.N. AZ STATE OFFICE  
 AUG 29 1 59 PM '94  
 PHOENIX, ARIZONA

AFFIDAVIT OF PERFORMANCE OF ANNUAL WORK

State of Arizona }  
 County of Mohave } ss.

1. KENT DOBBINS  
 Name *Won't update*  
603 West Kingsley Street *1995 Rental paid*  
 Address *(710)*  
Springfield Missouri 65807  
 City State Zip

being duly sworn according to law deposes and says that he is a citizen of the United States more than eighteen years of age and that all of the facts set forth in this affidavit are true and correct according to the best of his knowledge, information and belief.

2. That he is personally acquainted with the sixteen (16) mining claims named GOLD BELL #1 through GOLD BELL #4 and GOLD BELL #13 through GOLD BELL #21 and GOLD BELL #30 through GOLD BELL #32, situate in the Weaver Mining District, Mohave County, Arizona, the locations of which are recorded in the office of the Mohave County Recorder of Mohave County in accordance with the list of claims and geographical location annexed hereto and by reference incorporated herein.
3. That between the dates of September 1, 1993 and August 31, 1994 at least sixteen hundred dollars and no/100 (\$1,600.00) dollars worth of work and improvements were done and performed upon these claims not including location work.
4. The work and improvements were made by and at the expense of KENT DOBBINS, et al, Lessees, owners of the mine for the purpose of complying with the laws of the United States pertaining to assessments or annual work.
5. KENT DOBBINS, 603 West Kingsley Street, Springfield, Missouri, 65807 was the name of the person employed by the owner who labored to do the work and improvements.
6. The work and improvements made were: Graded the roads and filled in areas that were washed out. Removed some ore for milling.

DATED: Aug 29 1994 Kent Dobbins  
 Kent Dobbins

Subscribed to and sworn before me, a Notary Public, this 29 day of August, 1994, by KENT DOBBINS  
 My commission expires: 5/5/95

Lairann Bane  
 Notary Public



NAME	BOOK	PAGE
GOLD BELL #1 AMC 117907	674	2 & 3
GOLD BELL #2 AMC 117908	674	4 & 5
GOLD BELL #3 AMC 117909	674	6 & 7
GOLD BELL #4 AMC 117910	674	8 & 9
GOLD BELL #13 AMC 117919	674	26 & 27
GOLD BELL #14 AMC 117920	674	28 & 29
GOLD BELL #15 AMC 117921	674	30 & 31
GOLD BELL #16 AMC 117922	674	32 & 33
GOLD BELL #17 AMC 117923	674	34 & 35
GOLD BELL #18 AMC 117924	674	36 & 37
GOLD BELL #19 AMC 117925	674	38 & 39
GOLD BELL #20 AMC 117926	674	40 & 41
GOLD BELL #21 AMC 117927	674	42 & 43
GOLD BELL #30 AMC 117936	674	60 & 61
GOLD BELL #31 AMC 117937	674	62 & 63
GOLD BELL #32 AMC 117938	674	64 & 65

RECEIVED  
 B.L.M. AZ STATE OFFICE  
 AUG 29 1 58 PM '94  
 PHOENIX, ARIZONA

Sixteen (16) Lode Claims all located in Sections 35, 31, 1 and 6, T25N and T26N, Ranges 20W and 21W, Gila and Salt River Base and Meridian, Mohave County, Arizona.

AFFIDAVIT OF PERFORMANCE OF ANNUAL WORK

State of Arizona }
County of Mohave } ss.

1. KENT DOBBINS
Name
603 West Kingsley Street
Address
Springfield Missouri 65807
City State Zip

being duly sworn according to law deposes and says that he is a citizen of the United States more than eighteen years of age and that all of the facts set forth in this affidavit are true and correct according to the best of his knowledge, information and belief.

- 2. That he is personally acquainted with the nineteen (19) mining claims named SILVER BELL #1 through SILVER BELL #24, situate in the Weaver Mining District, Mohave County, Arizona, the locations of which are recorded in the office of the Mohave County Recorder of Mohave County in accordance with the list of claims and geographical location annexed hereto and by reference incorporated herein.
3. That between the dates of September 1, 1993 and August 31, 1994 at least twenty-four hundred dollars and no/100 (\$2,400.00) dollars worth of work and improvements were done and performed upon these claims not including location work.
4. The work and improvements were made by and at the expense of KENT DOBBINS, et al, Lessees, owners of the mine for the purpose of complying with the laws of the United States pertaining to assessments or annual work.
5. KENT DOBBINS, 603 West Kingsley Street, Springfield, Missouri, 65807 was the name of the person employed by the owner who labored to do the work and improvements.
6. The work and improvements made were: Graded the roads and filled in areas that were washed out. Removed some ore for milling.

DATED: Aug 29 1994 Kent Dobbins

Subscribed to and sworn before me, a Notary Public, this 29 day of August, 1994, by KENT DOBBINS
My commission expires 5/5/95

Barron Cave Notary Public



Table with columns: NAME, BOOK, PAGE. Lists Silver Bell claims #1-24 with corresponding book and page numbers.

Nineteen (19) Lode Claims all located in Sections 23, 24, 25, 26, 35 and 31, T26N, Range 21W, Gila and Salt River Base and Meridian, Mohave County, Arizona.

RECEIVED
B.L.M. AZ STATE OFFICE
Aug 29 1 58 PM '94
PHOENIX, ARIZONA

UNITED STATES  
DEPARTMENT OF THE INTERIOR  
BUREAU OF LAND MANAGEMENT

RECEIPT AND ACCOUNTING ADVICE

NO. 2024741

R3/AZ

05/19/94

Subject: AFFIDAVITS OF ASSESSMENT WORK (98) 2 94 13  
CLAIM MAINTENANCE FEE 1995 (98) 2 94 12

*Separated*

9,000.00  
9,000.00

Applicant: K D & O MINING, ET AL  
603 W. KINGSLKEY  
SPRINGFIELD, MO 65807  
(417) 883-1386

SAME - CK # 53B

Remitter:

Assignor:

LEASE MANAGEMENT DATA								<input type="checkbox"/> NEW	<input type="checkbox"/> UPDATE	<input type="checkbox"/> PAYMENT
ORIGINAL SERIAL NO.	ASG.	TYPE	ST.	CTY.	FUND SYMBOL			ACRES/UNITS	RATE	
DMC 107667, ET AL										

AMOUNT	ANV. DATE	EXP. DATE	BILL CYC.	S/C	DISTRICT	NEXT BILL	MISC. DATA	U of M	ACTUAL UNITS

ASSIGNMENT SERIAL NO.	ASG.	TYPE	ST.	CTY.	FUND SYMBOL			ACRES/UNITS	RATE

AMOUNT	ANV. DATE	EXP. DATE	BILL CYC.	S/C	DISTRICT	NEXT BILL	MISC. DATA	U of M	ACTUAL UNITS

APPLY REMITTANCE			
ACTION	FUND SYMBOL	CTY.	AMOUNT
FILING FEE			
RENTAL			
UNEARNED			
REFUND			
TOTAL			
AMOUNT DUE			

Remarks: *94 + 95 Rental paid*

BY: \_\_\_\_\_ DATE: \_\_\_\_\_

Lease in Escrow?  
 KGS?  
 Auto Escalates?  
 Auto Renew?

Of Interest?  
 Operating Rights?  
 Operator  
 Bond Filed?

**FOR MMS USE ONLY**

BILLEE		FOREST REFUGE
NUMBER		
OCS SECTION		
CODE		



98 264  
\$9800.00

**\$100.00 MAINTENANCE FEE PAYMENT  
FOR 1995 IN LIEU OF ASSESSMENT  
DUE ON OR BEFORE AUGUST 31, 1994**

BUREAU OF LAND MANAGEMENT  
ARIZONA STATE OFFICE  
3707 N. 7TH STREET  
PHOENIX, ARIZONA 85014 (OR)  
P. O. BOX 16563, ZIP CODE 85011

107667
117939; 117907;
116255; 116235
COUNT: 4 \$ 400.00
FOR OFFICIAL USE ONLY

5  
lead  
filed

B L M SERIAL NUMBERS

NAMES OF CLAIMS/SITES

A MC _____	THRU A MC _____	_____
A MC _____	THRU A MC _____	_____
A MC _____	THRU A MC _____	_____

(OR) IF NOT CONSECUTIVE NUMBERS, LIST SEPARATELY BELOW:

B L M SERIAL NUMBERS

NAMES OF CLAIMS/SITES

A MC <u>107667</u>	<u>Jumpin Jack # 1</u> ✓
A MC <u>107668</u>	<u>Jumpin Jack # 2</u> ✓
A MC <u>107671</u>	<u>Jumpin Jack # 5</u> ✓
A MC <u>107672</u>	<u>Jumpin Jack # 6</u> ✓
A MC _____	_____
A MC _____	_____
A MC _____	_____
A MC _____	_____
A MC _____	_____
A MC _____	_____
A MC _____	_____
A MC _____	_____
A MC _____	_____

CLAIMANT'S NAME: Donald L Stewart

ADDRESS: 4529 S. KANSAS AVE

CITY: SPRINGFIELD STATE: MISSOURI

PHONE: (417) 883-1306 ZIP: 65810

RECEIVED  
B.L.M. AZ STATE OFFICE  
PHOENIX, ARIZONA  
Aug 29 1 36 PM '94

CHECK HERE IF THIS IS A CHANGE OF ADDRESS.

FOR OFFICIAL USE ONLY

ENTERED INTO COMPUTER: 10-4-94 JB

DATE INITIALS VERIFIED

**\$100.00 MAINTENANCE FEE PAYMENT  
FOR 1995 IN LIEU OF ASSESSMENT  
DUE ON OR BEFORE AUGUST 31, 1994**

BUREAU OF LAND MANAGEMENT  
ARIZONA STATE OFFICE  
3707 N. 7TH STREET  
PHOENIX, ARIZONA 85014 (OR)  
P. O. BOX 16563, ZIP CODE 85011

107667 JB	
COUNT: 1	\$ 100.00
FOR OFFICIAL USE ONLY	

B L M SERIAL NUMBERS	NAMES OF CLAIMS/SITES
A MC _____ THRU A MC _____	_____
A MC _____ THRU A MC _____	_____
A MC _____ THRU A MC _____	_____

(OR) IF NOT CONSECUTIVE NUMBERS, LIST SEPARATELY BELOW:

B L M SERIAL NUMBERS	NAMES OF CLAIMS/SITES
A MC <u>107669</u> ✓	<u>Jumpin Jack # 3</u> ✓
A MC _____	_____
A MC _____	_____
A MC _____	_____
A MC _____	_____
A MC _____	_____
A MC _____	_____
A MC _____	_____
A MC _____	_____
A MC _____	_____
A MC _____	_____
A MC _____	_____

CLAIMANT'S NAME: Donald Stewart + Muggell Equity Inc.  
 ADDRESS: 4529 S. KANSAS AVE  
 CITY: SPRINGFIELD STATE: MISSOURI  
 PHONE: (417) 883-1306 ZIP: 65810

RECEIVED  
BLM AZ STATE OFFICE  
PHOENIX, ARIZONA  
Aug 29 1 36 PM '94

CHECK HERE IF THIS IS A CHANGE OF ADDRESS.

FOR OFFICIAL USE ONLY  
 ENTERED INTO COMPUTER: 10-4-94 JB  
 DATE INITIALS VERIFIED

**\$100.00 MAINTENANCE FEE PAYMENT  
FOR 1995 IN LIEU OF ASSESSMENT  
DUE ON OR BEFORE AUGUST 31, 1994**

BUREAU OF LAND MANAGEMENT  
ARIZONA STATE OFFICE  
3707 N. 7TH STREET  
PHOENIX, ARIZONA 85014 (OR)  
P. O. BOX 16563, ZIP CODE 85011

<i>107667 JMS</i>
COUNT: <u>1</u> \$ <sup>100</sup> <u>100.00</u>
<b>FOR OFFICIAL USE ONLY</b>

B L M SERIAL NUMBERS	NAMES OF CLAIMS/SITES
A MC _____ THRU A MC _____	_____
A MC _____ THRU A MC _____	_____
A MC _____ THRU A MC _____	_____

(OR) IF NOT CONSECUTIVE NUMBERS, LIST SEPARATELY BELOW:

B L M SERIAL NUMBERS	NAMES OF CLAIMS/SITES
A MC <u>107670</u>	<u>Jumpin Jack # 4 ✓</u>
A MC _____	_____
A MC _____	_____
A MC _____	_____
A MC _____	_____
A MC _____	_____
A MC _____	_____
A MC _____	_____
A MC _____	_____
A MC _____	_____
A MC _____	_____

CLAIMANT'S NAME: K.D. & D. Mining Co. Inc.  
 ADDRESS: 4529 S. KANSAS  
 CITY: SPRINGFIELD STATE: MISSOURI  
 PHONE: (417) 883-1306 ZIP: 65810

TIME  
STAMP

RECEIVED  
 B.L.M. AZ STATE OFFICE  
 PHOENIX, ARIZONA  
 Aug 29 1 36 PM '94

CHECK HERE IF THIS IS A CHANGE OF ADDRESS.

*not an owner of record @*

<b>FOR OFFICIAL USE ONLY</b>		
ENTERED INTO COMPUTER: <u>10-4-94</u>	DATE	INITIALS <u>JMS</u> VERIFIED

**\$100.00 MAINTENANCE FEE PAYMENT  
FOR 1995 IN LIEU OF ASSESSMENT  
DUE ON OR BEFORE AUGUST 31, 1994**

BUREAU OF LAND MANAGEMENT  
ARIZONA STATE OFFICE  
3707 N. 7TH STREET  
PHOENIX, ARIZONA 85014 (OR)  
P. O. BOX 16563, ZIP CODE 85011

*107667 JB*

---



---

COUNT: 4 \$ 400.00  
FOR OFFICIAL USE ONLY

B L M SERIAL NUMBERS	NAMES OF CLAIMS/SITES
A MC _____ THRU A MC _____	_____
A MC _____ THRU A MC _____	_____
A MC _____ THRU A MC _____	_____

(OR) IF NOT CONSECUTIVE NUMBERS, LIST SEPARATELY BELOW:

B L M SERIAL NUMBERS	NAMES OF CLAIMS/SITES
A MC <u>107673</u> ✓	<u>Jumpin Jack # 7</u>
A MC <u>107674</u> ✓	<u>Jumpin Jack # 8</u>
A MC <u>107675</u> ✓	<u>Jumpin Jack # 9</u>
A MC <u>107676</u> ✓	<u>Jumpin Jack # 10</u>
A MC _____	_____
A MC _____	_____
A MC _____	_____
A MC _____	_____
A MC _____	_____
A MC _____	_____
A MC _____	_____
A MC _____	_____

CLAIMANT'S NAME: Kent Dobbins  
 ADDRESS: 603 W Kingsley St,  
 CITY: Springfield STATE: MO  
 PHONE: (417) 881-8810 ZIP: 65807

TIME  
STAMP

RECEIVED  
B.L.M. AZ STATE OFFICE  
PHOENIX, ARIZONA  
Aug 29 1 36 PM '94

CHECK HERE IF THIS IS A CHANGE OF ADDRESS.

FOR OFFICIAL USE ONLY

ENTERED INTO COMPUTER: 10-4-94 JB  
 DATE INITIALS VERIFIED

**\$100.00 MAINTENANCE FEE PAYMENT  
FOR 1995 IN LIEU OF ASSESSMENT  
DUE ON OR BEFORE AUGUST 31, 1994**

BUREAU OF LAND MANAGEMENT  
ARIZONA STATE OFFICE  
3707 N. 7TH STREET  
PHOENIX, ARIZONA 85014 (OR)  
P. O. BOX 16563, ZIP CODE 85011

<i>117939 JB</i>	
COUNT: <u>8</u>	\$ <u>800.00</u>
FOR OFFICIAL USE ONLY	

B L M SERIAL NUMBERS

NAMES OF CLAIMS/SITES

A MC 117939 THRU A MC 117946 Tinker Bell  
 A MC \_\_\_\_\_ THRU A MC \_\_\_\_\_ #1 thru #8 ✓  
 A MC \_\_\_\_\_ THRU A MC \_\_\_\_\_

(OR) IF NOT CONSECUTIVE NUMBERS, LIST SEPARATELY BELOW:

B L M SERIAL NUMBERS

NAMES OF CLAIMS/SITES

A MC _____	_____
A MC _____	_____
A MC _____	_____
A MC _____	_____
A MC _____	_____
A MC _____	_____
A MC _____	_____
A MC _____	_____
A MC _____	_____
A MC _____	_____
A MC _____	_____
A MC _____	_____
A MC _____	_____

CLAIMANT'S NAME: Kent Dobbins  
 ADDRESS: 603 W. Kingsley  
 CITY: Springfield STATE: MO  
 PHONE: (417) 881 8810 ZIP: 65807

TIME  
STAMP

RECEIVED  
B.L.M. AZ STATE OFFICE  
PHOENIX, ARIZONA  
AUG 29 1 36 PM '94

CHECK HERE IF THIS IS A CHANGE OF ADDRESS.

FOR OFFICIAL USE ONLY		
ENTERED INTO COMPUTER: <u>10-4-94</u>	<u>JB</u>	
DATE	INITIALS	VERIFIED

**\$100.00 MAINTENANCE FEE PAYMENT  
FOR 1995 IN LIEU OF ASSESSMENT  
DUE ON OR BEFORE AUGUST 31, 1994**

BUREAU OF LAND MANAGEMENT  
ARIZONA STATE OFFICE  
3707 N. 7TH STREET  
PHOENIX, ARIZONA 85014 (OR)  
P. O. BOX 16563, ZIP CODE 85011

<i>116235 JB</i>	
COUNT: <u>20</u>	\$ <u>2000.00</u>
FOR OFFICIAL USE ONLY	

B L M SERIAL NUMBERS	NAMES OF CLAIMS/SITES
A MC <u>116 235</u> THRU A MC <u>116 254</u>	<u>Blue Bell #1 thru #20</u> ✓
A MC _____ THRU A MC _____	_____
A MC _____ THRU A MC _____	_____

(OR) IF NOT CONSECUTIVE NUMBERS, LIST SEPARATELY BELOW:

B L M SERIAL NUMBERS	NAMES OF CLAIMS/SITES
A MC _____	_____
A MC _____	_____
A MC _____	_____
A MC _____	_____
A MC _____	_____
A MC _____	_____
A MC _____	_____
A MC _____	_____
A MC _____	_____
A MC _____	_____
A MC _____	_____
A MC _____	_____
A MC _____	_____

CLAIMANT'S NAME: Kent Dobbins  
 ADDRESS: 603 W Kingsley St  
 CITY: Springfield STATE: MO  
 PHONE: (417) 881-8810 ZIP: 65807

RECEIVED  
B.L.M. AZ STATE OFFICE  
PHOENIX, ARIZONA  
Aug 29 1 35 PM '94

CHECK HERE IF THIS IS A CHANGE OF ADDRESS.

FOR OFFICIAL USE ONLY		
ENTERED INTO COMPUTER: <u>10-4-94</u>	<u>JB</u>	VERIFIED _____
DATE	INITIALS	VERIFIED

**\$100.00 MAINTENANCE FEE PAYMENT  
FOR 1995 IN LIEU OF ASSESSMENT  
DUE ON OR BEFORE AUGUST 31, 1994**

BUREAU OF LAND MANAGEMENT  
ARIZONA STATE OFFICE  
3707 N. 7TH STREET  
PHOENIX, ARIZONA 85014 (OR)  
P. O. BOX 16563, ZIP CODE 85011

116255 <i>JJB</i>	
COUNT: 25	\$ <sup>212</sup> 2500.00
FOR OFFICIAL USE ONLY	

B L M SERIAL NUMBERS

NAMES OF CLAIMS/SITES

A MC 116255 THRU A MC 116279 TIGER BELL #1 THRU #25 ✓  
 A MC \_\_\_\_\_ THRU A MC \_\_\_\_\_  
 A MC \_\_\_\_\_ THRU A MC \_\_\_\_\_

(OR) IF NOT CONSECUTIVE NUMBERS, LIST SEPARATELY BELOW:

B L M SERIAL NUMBERS

NAMES OF CLAIMS/SITES

A MC	_____	_____
A MC	_____	_____
A MC	_____	_____
A MC	_____	_____
A MC	_____	_____
A MC	_____	_____
A MC	_____	_____
A MC	_____	_____
A MC	_____	_____
A MC	_____	_____
A MC	_____	_____
A MC	_____	_____

CLAIMANT'S NAME: KENT DOBBINS  
 ADDRESS: 603 W. KINGSLEY  
 CITY: SPRINGFIELD STATE: MISSOURI  
 PHONE: (417) 881-8810 ZIP: 65807

TIME  
STAMP

RECEIVED  
 B.L.M. AZ STATE OFFICE  
 PHOENIX, ARIZONA  
 AUG 29 1 36 PM '94

CHECK HERE IF THIS IS A CHANGE OF ADDRESS.

FOR OFFICIAL USE ONLY		
ENTERED INTO COMPUTER: <u>10-4-94</u>	<u>JJB</u>	
DATE	INITIALS	VERIFIED

**\$100.00 MAINTENANCE FEE PAYMENT  
FOR 1995 IN LIEU OF ASSESSMENT  
DUE ON OR BEFORE AUGUST 31, 1994**

BUREAU OF LAND MANAGEMENT  
ARIZONA STATE OFFICE  
3707 N. 7TH STREET  
PHOENIX, ARIZONA 85014 (OR)  
P. O. BOX 16563, ZIP CODE 85011

117939 JB	
COUNT: 19	\$ 1900.00
FOR OFFICIAL USE ONLY	

B L M SERIAL NUMBERS	NAMES OF CLAIMS/SITES
A MC _____ THRU A MC _____	_____
A MC _____ THRU A MC _____	_____
A MC _____ THRU A MC _____	_____

(OR) IF NOT CONSECUTIVE NUMBERS, LIST SEPARATELY BELOW:

B L M SERIAL NUMBERS	NAMES OF CLAIMS/SITES
A MC <u>117 947</u>	<u>Silver Bell # 1</u>
A MC <u>117 948</u>	<u>" # 2</u>
A MC <u>117 949</u>	<u>" # 3</u>
A MC <u>117 950</u>	<u>" # 4</u>
A MC <u>117 951</u>	<u>" # 5</u>
A MC <u>117 952</u>	<u>" # 6</u>
A MC <u>117 953</u>	<u>" # 7</u>
A MC <u>117 954</u>	<u>" # 8</u>
A MC <u>117 955</u>	<u>" # 9</u>
A MC <u>117 956</u>	<u>" # 10</u>
A MC <u>117 957</u>	<u>" # 11</u>
A MC <u>117 958</u>	<u>" # 12</u>

CLAIMANT'S NAME: Kent Dabbin's

ADDRESS: 603 W. Kingsley St.

CITY: Springfield STATE: MO

PHONE: (417) 881 8810 ZIP: 65807

TIME  
STAMP

RECEIVED  
B.L.M. AZ STATE OFFICE  
PHOENIX, ARIZONA  
Aug 29 1 37 PM '94

CHECK HERE IF THIS IS A CHANGE OF ADDRESS.

FOR OFFICIAL USE ONLY		
ENTERED INTO COMPUTER: <u>0-4-94</u>	<u>JB</u>	VERIFIED
DATE	INITIALS	





**\$100.00 MAINTENANCE FEE PAYMENT  
FOR 1995 IN LIEU OF ASSESSMENT  
DUE ON OR BEFORE AUGUST 31, 1994**

BUREAU OF LAND MANAGEMENT  
ARIZONA STATE OFFICE  
3707 N. 7TH STREET  
PHOENIX, ARIZONA 85014 (OR)  
P. O. BOX 16563, ZIP CODE 85011

117907 JB
COUNT: 16 \$ 1600.00
<b>FOR OFFICIAL USE ONLY</b>

B L M SERIAL NUMBERS	NAMES OF CLAIMS/SITES
A MC _____ THRU A MC _____	_____
A MC _____ THRU A MC _____	_____
A MC _____ THRU A MC _____	_____

(OR) IF NOT CONSECUTIVE NUMBERS, LIST SEPARATELY BELOW:

B L M SERIAL NUMBERS	NAMES OF CLAIMS/SITES
A MC <u>117907</u>	<u>Gold Bell # 1</u>
A MC <u>117908</u>	<u>" # 2</u>
A MC <u>117909</u>	<u>" # 3</u>
A MC <u>117910</u>	<u>" # 4</u>
A MC <u>117919</u>	<u>" # 13</u>
A MC <u>117920</u>	<u>" # 14</u>
A MC <u>117921</u>	<u>" # 15</u>
A MC <u>117922</u>	<u>" # 16</u>
A MC <u>117923</u>	<u>" # 17</u>
A MC <u>117924</u>	<u>" # 18</u>
A MC <u>117925</u>	<u>" # 19</u>
A MC <u>117926</u>	<u>" # 20</u>

CLAIMANT'S NAME: Kent Dobbins  
 ADDRESS: 603 W. Kingsley St  
 CITY: Springfield STATE: MO  
 PHONE: (417) 881 8810 ZIP: 65807

RECEIVED  
 B.L.M. AZ STATE OFFICE  
 PHOENIX, ARIZONA  
 Aug 29 1 36 PM '94  
 TIME STAMP

CHECK HERE IF THIS IS A CHANGE OF ADDRESS.

<b>FOR OFFICIAL USE ONLY</b>		
ENTERED INTO COMPUTER:	10-4-94 JB	
	DATE	INITIALS VERIFIED



UNITED STATES  
DEPARTMENT OF THE INTERIOR  
BUREAU OF LAND MANAGEMENT

RECEIPT AND ACCOUNTING ADVICE

RS/AZ NO. 2024741  
08/29/94

Subject: AFFIDAVITS OF ASSESSMENT WORK (98) 2 94 13 9,800.00  
CLAIM MAINTENANCE FEE 1995 (98) 2 94 12 490.00

*Separated*

Applicant: K D & O MINING, ET AL  
603 W. KINGSLKEY  
SPRINGFIELD, MO 65807  
(417) 883-1306

SAME -- CK # 538

Remitter:

Assignor:

LEASE MANAGEMENT DATA  NEW  UPDATE  PAYMENT

ORIGINAL SERIAL NO.	ASG.	TYPE	ST.	CTY.	FUND SYMBOL	ACRES/UNITS	RATE
AMC 107667, ET AL							

AMOUNT	ANV. DATE	EXP. DATE	BILL CYC.	S/C	DISTRICT	NEXT BILL	MISC. DATA	U of M	ACTUAL UNITS

ASSIGNMENT SERIAL NO.	ASG.	TYPE	ST.	CTY.	FUND SYMBOL	ACRES/UNITS	RATE

AMOUNT	ANV. DATE	EXP. DATE	BILL CYC.	S/C	DISTRICT	NEXT BILL	MISC. DATA	U of M	ACTUAL UNITS

APPLY REMITTANCE

ACTION	FUND SYMBOL	CTY.	AMOUNT
FILING FEE			
RENTAL			
UNEARNED			
REFUND			
TOTAL			
AMOUNT DUE			

Remarks:

107667-107676 10  
117936-117962 27  
116235-116279 45  
117907-117910 4  
117919-117927 9  
117968-117970 3  
98

BY:

DATE:

- Lease in Escrow?
- KGS?
- Auto Escalates?
- Auto Renew?

- Of Interest?
- Operating Rights?
- Operator
- Bond Filed?

FOR MMS USE ONLY

BILLEE NUMBER	FOREST REFUGE
OCS SECTION CODE	

CASE FOLDER COPY

117907  
SR

**AFFIDAVIT OF PERFORMANCE OF ANNUAL WORK**

State of Arizona )  
County of Mohave ) ss.

*Ret*

1. KENT DOBBINS  
Name  
603 West Kingsley Street  
Address  
Springfield Missouri 65807  
City State Zip

being duly sworn according to law deposes and says that he is a citizen of the United States more than eighteen years of age and that all of the facts set forth in this affidavit are true and correct according to the best of his knowledge, information and belief.


- That he is personally acquainted with the sixteen (16) mining claims named GOLD BELL #1 through GOLD BELL #4 and GOLD BELL #13 through GOLD BELL #21 and GOLD BELL #30 through GOLD BELL #32, situate in the Weaver Mining District, Mohave County, Arizona, the locations of which are recorded in the office of the Mohave County Recorder of Mohave County in accordance with the list of claims and geographical location annexed hereto and by reference incorporated herein.
- That between the dates of September 1, 1992 and August 31, 1993 at least sixteen hundred dollars and no/100 (\$1,600.00) dollars worth of work and improvements were done and performed upon these claims not including location work.
- The work and improvements were made by and at the expense of KENT DOBBINS, et al, Lessees, owners of the mine for the purpose of complying with the laws of the United States pertaining to assessments or annual work.
- KENT DOBBINS, 603 West Kingsley Street, Springfield, Missouri, 65807 was the name of the person employed by the owner who labored to do the work and improvements.
- The work and improvements made were: Graded the roads and filled in areas that were washed out. Blasted ore out, screened and hauled for processing. Also some exploratory ore removal.

DATED: Aug 9, 1993 Kent Dobbins  
Kent Dobbins

Subscribed to and sworn before me, a Notary Public, this 9 day of August, 1993, by Kent Dobbins

My commission expires:

Barbara Lane  
Notary Public



NAME	BOOK	PAGE
GOLD BELL #1 } AMC 117907	674	2 & 3
GOLD BELL #2 } AMC 117908	674	4 & 5
GOLD BELL #3 } AMC 117909	674	6 & 7
GOLD BELL #4 } AMC 117910	674	8 & 9
GOLD BELL #13 } AMC 117919	674	26 & 27
GOLD BELL #14 } AMC 117920	674	28 & 29
GOLD BELL #15 } AMC 117921	674	30 & 31
GOLD BELL #16 } AMC 117922	674	32 & 33
GOLD BELL #17 } AMC 117923	674	34 & 35
GOLD BELL #18 } AMC 117924	674	36 & 37
GOLD BELL #19 } AMC 117925	674	38 & 39
GOLD BELL #20 } AMC 117926	674	40 & 41
GOLD BELL #21 } AMC 117927	674	42 & 43
GOLD BELL #30 } AMC 117936	674	60 & 61
GOLD BELL #31 } AMC 117937	674	62 & 63
GOLD BELL #32 } AMC 117938	674	64 & 65

Sixteen (16) Lode Claims all located in Sections 35, 31, 1 and 6, T25N and T26N, Ranges 20W and 21W, Gila and Salt River Base and Meridian, Mohave County, Arizona.

PHOENIX, ARIZONA  
Aug 9 1 53 PM '93  
B.L.M. AZ STATE OFFICE  
RECEIVED

44415 BK 2262 PG 475  
OFFICIAL RECORDS OF MOHAVE COUNTY AZ.  
\*JUAN McCALL, MOHAVE COUNTY RECORDER\*  
08/09/93 2:00 A.M. PAGE 1 OF 1  
DOBBINS  
RECORDING FEE 15.00

Kent Dobbinis  
 603 W. Kingsley St  
 Springfield, Missouri 65807

Rental years of 1992 1993  
 1993 & 1994

RECEIVED  
 B.L.H. AZ STATE OFFICE  
 PHOENIX, ARIZONA  
 AUG 9 1 53 PM '93

NAME	BOOK	PAGE
GOLD BELL #1 AMC 117907	674	2 & 3
GOLD BELL #2 AMC 117908	674	4 & 5
GOLD BELL #3 AMC 117909	674	6 & 7
GOLD BELL #4 AMC 117910	674	8 & 9
GOLD BELL #13 AMC 117919	674	26 & 27
GOLD BELL #14 AMC 117920	674	28 & 29
GOLD BELL #15 AMC 117921	674	30 & 31
GOLD BELL #16 AMC 117922	674	32 & 33
GOLD BELL #17 AMC 117923	674	34 & 35
GOLD BELL #18 AMC 117924	674	36 & 37
GOLD BELL #19 AMC 117925	674	38 & 39
GOLD BELL #20 AMC 117926	674	40 & 41
GOLD BELL #21 AMC 117927	674	42 & 43
GOLD BELL #30 AMC 117936	674	60 & 61
GOLD BELL #31 AMC 117937	674	62 & 63
GOLD BELL #32 AMC 117938	674	64 & 65

Sixteen (16) Lode Claims all located  
 in Sections 35, 31, 1 and 6, T25N and  
 T26N, Ranges 20W and 21W, Gila and Salt  
 River Base and Meridian, Mohave County,  
 Arizona.

ENTERED IN COMPUTER

Rental fee Paid for 1993 + 1994  
 8/10/93 SK

(16)   
 3200.00

AFFIDAVIT OF PERFORMANCE OF ANNUAL WORK

107467  
112012  
117939  
117907  
278299  
116235  
TD

State of Arizona )  
County of Mohave ) ss.

1. KENT DOBBINS  
Name  
603 West Kingsley Street  
Address  
Springfield Missouri 65807  
City State Zip

yi  
1

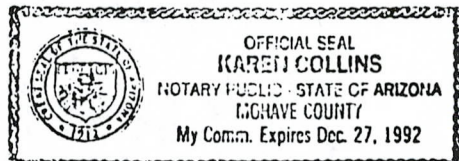
being duly sworn according to law deposes and says that he is a citizen of the United States more than eighteen years of age and that all of the facts set forth in this affidavit are true and correct according to the best of his knowledge, information and belief.

- That he is personally acquainted with the twelve (12) mining claims named JUMPIN JACK #1 through JUMPIN JACK #12, situate in the Weaver Mining District, Mohave County, Arizona, the locations of which are recorded in the office of the Mohave County Recorder of Mohave County in accordance with the list of claims and geographical location annexed hereto and by reference incorporated herein.
- That between the dates of September 1, 1991 and August 31, 1992 at least Twelve Hundred Dollars and no/100 (\$1,200.00) dollars worth of work and improvements were done and performed upon these claims not including location work.
- The work and improvements were made by and at the expense of KENT DOBBINS, KD & O Mining Company, Inc., et. al., Lessees, owners of the mine for the purpose of complying with the laws of the United States pertaining to assessments or annual work.
- KENT DOBBINS, 603 West Kingsley Street, Springfield, Missouri, 65807 was the name of the person employed by the owner who labored to do the work and improvements.
- The work and improvements made were: Graded the roads and filled in areas that were washed out. Blasted ore out, screened and hauled for processing. Also some exploratory ore removal.

DATED: Dec 22, 1992 Kent Dobbins  
Kent Dobbins

Subscribed to and sworn before me, a Notary Public, this 22nd day of December, 1992, by KENT DOBBINS

My commission expires: Karen Collins  
Notary Public



NAME	BOOK	PAGE
JUMPIN JACK #1 AMC 107667	643	955 & 956
JUMPIN JACK #2 AMC 107668	643	957
JUMPIN JACK #3 AMC 107669	643	958, 959, & 960
JUMPIN JACK #4 AMC 107670	644	98 & 99
JUMPIN JACK #5 AMC 107671	644	100 & 101
JUMPIN JACK #6 AMC 107672	644	102 & 103
JUMPIN JACK #7 AMC 107673	644	104 & 105
JUMPIN JACK #8 AMC 107674	644	106 & 107
JUMPIN JACK #9 AMC 107675	644	108 & 109
JUMPIN JACK #10 AMC 107676	644	110 & 111
JUMPIN JACK #11 AMC 107677	644	112 & 113
JUMPIN JACK #12 AMC 112012	654	628 & 629

Twelve (12) Lode Claims all located in section 25, 30, 31 and 36, T26N Ranges 20 and 21W, Gila and Salt River Base and Meridian, Mohave County, Arizona

RECEIVED  
ALH AZ STATE OFFICE  
DEC 22 2 04 PM '92  
MOHAVE COUNTY ARIZONA

#92- 70128 BK 2152 PG 580  
OFFICIAL RECORDS OF MOHAVE COUNTY AZ.  
\*JOAN McCALL, MOHAVE COUNTY RECORDER\*  
12/22/92 8:00 A.M. PAGE 1 OF 1  
DOBBINS  
RECORDING FEE 14.00







**AFFIDAVIT OF PERFORMANCE OF ANNUAL WORK**

State of Arizona )  
 County of Mohave ) ss.

1. KENT DOBBINS  
 Name  
603 West Kingsley Street  
 Address  
Springfield Missouri 65807  
 City State Zip

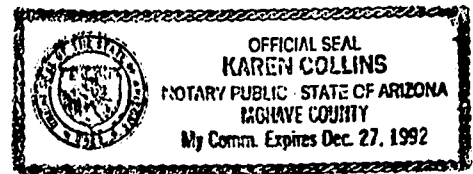
being duly sworn according to law deposes and says that he is a citizen of the United States more than eighteen years of age and that all of the facts set forth in this affidavit are true and correct according to the best of his knowledge, information and belief.

2. That he is personally acquainted with the sixteen (16) mining claims named GOLD BELL #1 through GOLD BELL #4 and GOLD BELL #13 through GOLD BELL #21 and GOLD BELL #30 through GOLD BELL #32, situate in the Weaver Mining District, Mohave County, Arizona, the locations of which are recorded in the office of the Mohave County Recorder of Mohave County in accordance with the list of claims and geographical location annexed hereto and by reference incorporated herein.
3. That between the dates of September 1, 1991 and August 31, 1992 at least sixteen hundred dollars and no/100 (\$1,600.00) dollars worth of work and improvements were done and performed upon these claims not including location work.
4. The work and improvements were made by and at the expense of KENT DOBBINS, et al, Lessees, owners of the mine for the purpose of complying with the laws of the United States pertaining to assessments or annual work.
5. KENT DOBBINS, 603 West Kingsley Street, Springfield, Missouri, 65807 was the name of the person employed by the owner who labored to do the work and improvements.
6. The work and improvements made were: Graded the roads and filled in areas that were washed out. Blasted ore out, screened and hauled for processing. Also some exploratory ore removal.

DATED: Dec 22 1992 Kent Dobbins  
 Kent Dobbins

Subscribed to and sworn before me, a Notary Public, this 22nd day of December, 1992, by KENT DOBBINS  
 My commission expires:

Karen Collins  
 Notary Public



NAME	BOOK	PAGE
GOLD BELL #1 AMC 117907	674	2 & 3
GOLD BELL #2 AMC 117908	674	4 & 5
GOLD BELL #3 AMC 117909	674	6 & 7
GOLD BELL #4 AMC 117910	674	8 & 9
GOLD BELL #13 AMC 117919	674	26 & 27
GOLD BELL #14 AMC 117920	674	28 & 29
GOLD BELL #15 AMC 117921	674	30 & 31
GOLD BELL #16 AMC 117922	674	32 & 33
GOLD BELL #17 AMC 117923	674	34 & 35
GOLD BELL #18 AMC 117924	674	36 & 37
GOLD BELL #19 AMC 117925	674	38 & 39
GOLD BELL #20 AMC 117926	674	40 & 41
GOLD BELL #21 AMC 117927	674	42 & 43
GOLD BELL #30 AMC 117936	674	60 & 61
GOLD BELL #31 AMC 117937	674	62 & 63
GOLD BELL #32 AMC 117938	674	64 & 65

Sixteen (16) Lode Claims all located in Sections 35, 31, 1 and 6, T25N and T26N, Ranges 20W and 21W, G11a and Salt River Base and Meridian, Mohave County, Arizona.

RECEIVED  
 PLM AZ STATE OFFICE  
 DEC 22 2 04 PM '92  
 PHOENIX, ARIZONA

**AFFIDAVIT OF PERFORMANCE OF ANNUAL WORK**

State of Arizona )  
 County of Mohave ) ss.

1. KENT DOBBINS  
 Name  
603 West Kingsley Street  
 Address  
Springfield Missouri 65807  
 City State Zip

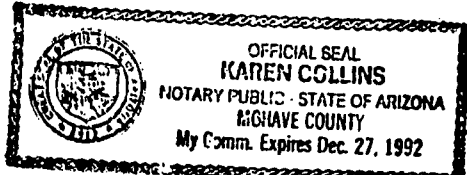
being duly sworn according to law deposes and says that he is a citizen of the United States more than eighteen years of age and that all of the facts set forth in this affidavit are true and correct according to the best of his knowledge, information and belief.

2. That he is personally acquainted with the twenty-four (24) mining claims named KISS #1 through KISS #24, situate in the Weaver Mining District, Mohave County, Arizona, the locations of which are recorded in the office of the Mohave County Recorder of Mohave County in accordance with the list of claims and geographical location annexed hereto and by reference incorporated herein.
3. That between the dates of September 1, 1991 and August 31, 1992 at least Forty-eight Hundred Dollars and no/100 (\$4,800.00) dollars worth of work and improvements were done and performed upon these claims not including location work.
4. The work and improvements were made by and at the expense of KENT DOBBINS, and KD AND O MINING CO. INC. et al, Lessees, owners of the mine for the purpose of complying with the laws of the United States pertaining to assessments or annual work.
5. KENT DOBBINS, 603 West Kingsley Street, Springfield, Missouri, 65807 was the name of the person employed by the owner who labored to do the work and improvements.
6. The work and improvements made were: Graded the roads and filled in the washed out areas. Removed some materials (sand and gravel) for processing, using manual hand tools. Also truck for hauling to process area.

DATED: Dec 22 1992 Kent Dobbins  
 Kent Dobbins

Subscribed to and sworn before me, a Notary Public, this 22nd day of December, 1992, by KENT DOBBINS  
 My commission expires:

Karen Collins  
 Notary Public



NAME	BOOK	PAGE
KISS #1 AMC 278299	1386	666 & 667
KISS #2 AMC 278300	1386	668 & 669
KISS #3 AMC 278301	1386	670 & 671
KISS #4 AMC 278302	1386	672 & 673
KISS #5 AMC 278303	1386	674 & 675
KISS #6 AMC 278304	1386	676 & 677
KISS #7 AMC 278305	1386	678 & 679
KISS #8 AMC 278306	1386	680 & 681
KISS #9 AMC 278307	1386	682 & 683
KISS #10 AMC 278308	1386	684 & 685
KISS #11 AMC 278309	1386	686 & 687
KISS #12 AMC 278310	1386	688 & 689
KISS #13 AMC 278311	1386	690 & 691
KISS #14 AMC 278312	1386	692 & 693
KISS #15 AMC 278313	1386	694 & 695
KISS #16 AMC 278314	1386	696 & 697
KISS #17 AMC 278315	1386	698 & 699
KISS #18 AMC 278316	1386	700 & 701
KISS #19 AMC 278317	1386	702 & 703
KISS #20 AMC 278318	1386	704 & 705
KISS #21 AMC 278319	1386	706 & 707
KISS #22 AMC 278320	1386	708 & 709
KISS #23 AMC 278321	1386	710 & 711
KISS #24 AMC 278322	1386	712 & 713

RECEIVED  
 B.L.M. AZ STATE OFFICE  
 PHOENIX, ARIZONA  
 DEC 22 2 04 PM '92

Twenty-four (24) Placer Claims all located in Sections 29 and 20, T26N and Range 20W, Gila and Salt River Base and Meridian, Mohave County, Arizona.

#92- 70134 BK 2152 PG 58  
 OFFICIAL RECORDS OF MOHAVE COUNTY AZ.  
 \*JOAN McCALL, MOHAVE COUNTY RECORDER\*  
 12/22/92 8:00 A.M. PAGE 1 OF 1  
 DOBBINS  
 RECORDING FEE 14.00

**AFFIDAVIT OF PERFORMANCE OF ANNUAL WORK**

State of Arizona )  
 County of Mohave ) ss.

1. KENT DOBBINS  
 Name  
603 West Kingsley Street  
 Address  
Springfield Missouri 65807  
 City State Zip


being duly sworn according to law deposes and says that he is a citizen of the United States more than eighteen years of age and that all of the facts set forth in this affidavit are true and correct according to the best of his knowledge, information and belief.

2. That he is personally acquainted with the twenty (20) mining claims named BLUE BELL # 1 through BLUE BELL #20, situate in the Weaver Mining District, Mohave County, Arizona, the locations of which are recorded in the office of the Mohave County Recorder of Mohave County in accordance with the list of claims and geographical location annexed hereto and by reference incorporated herein.
3. That between the dates of September 1, 1991 and August 31, 1992 at least two thousand dollars and no/100 (\$2000.00) dollars worth of work and improvements were done and performed upon these claims not including location work.
4. The work and improvements were made by and at the expense of KENT DOBBINS, et al, Lessees, owners of the mine for the purpose of complying with the laws of the United States pertaining to assessments or annual work.
5. KENT DOBBINS, 603 West Kingsley Street, Springfield, Missouri, 65807 was the name of the person employed by the owner who labored to do the work and improvements.
6. The work and improvements made were: Graded the roads and filled in areas that were washed out. Blasted ore out, screened and hauled for processing. Also some exploratory ore removal.

DATED: Dec 22, 1992 Kent Dobbins  
 Kent Dobbins

Subscribed to and sworn before me, a Notary Public, this 22nd day of December, 1992, by KENT DOBBINS

My commission expires: Karen Collins  
 Notary Public



NAME	BOOK	PAGE
BLUE BELL #1 AMC 116235	672	953 & 954
BLUE BELL #2 AMC 116236	672	955 & 956
BLUE BELL #3 AMC 116237	672	957 & 958
BLUE BELL #4 AMC 116238	672	959 & 960
BLUE BELL #5 AMC 116239	672	961 & 962
BLUE BELL #6 AMC 116240	672	963 & 964
BLUE BELL #7 AMC 116241	672	965 & 966
BLUE BELL #8 AMC 116242	672	967 & 968
BLUE BELL #9 AMC 116243	672	969 & 970
BLUE BELL #10 AMC 116244	672	970 & 972
BLUE BELL #11 AMC 116245	672	973 & 974
BLUE BELL #12 AMC 116246	672	975 & 976
BLUE BELL #13 AMC 116247	672	977 & 978
BLUE BELL #14 AMC 116248	672	979 & 980
BLUE BELL #15 AMC 116249	672	981 & 982
BLUE BELL #16 AMC 116250	672	983 & 984
BLUE BELL #17 AMC 116251	672	985 & 986
BLUE BELL #18 AMC 116252	672	987 & 988
BLUE BELL #19 AMC 116253	672	989 & 990
BLUE BELL #20 AMC 116254	672	991 & 992

RECEIVED  
 B.L.M. AZ STATE OFFICE  
 Dec 22 2 03 PM '92  
 PHOENIX, ARIZONA

Twenty (20) Lode Claims all located in Sections 19, 30, 31, T26N, Range 20W, Gila and Salt River Base and Meridian, Mohave County, Arizona.

AFFIDAVIT OF PERFORMANCE OF ANNUAL WORK

State of Arizona )  
 County of Mohave ) ss.

1. KENT DOBBINS  
 Name  
603 West Kingsley Street  
 Address  
Springfield Missouri 65807  
 City State Zip

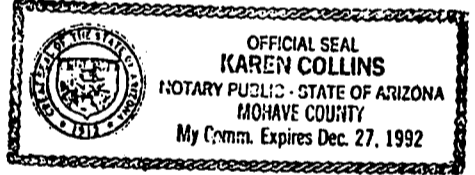
being duly sworn according to law deposes and says that he is a citizen of the United States more than eighteen years of age and that all of the facts set forth in this affidavit are true and correct according to the best of his knowledge, information and belief.

2. That he is personally acquainted with the twenty-five (25) mining claims named TIGER BELL #1 through TIGER BELL #25, situate in the Weaver Mining District, Mohave County, Arizona, the locations of which are recorded in the office of the Mohave County Recorder of Mohave County in accordance with the list of claims and geographical location annexed hereto and by reference incorporated herein.
3. That between the dates of September 1, 1991 and August 31, 1992 at least twenty-five hundred dollars and no/100 (\$2,500.00) dollars worth of work and improvements were done and performed upon these claims not including location work.
4. The work and improvements were made by and at the expense of KENT DOBBINS, et al, Lessees, owners of the mine for the purpose of complying with the laws of the United States pertaining to assessments or annual work.
5. KENT DOBBINS, 603 West Kingsley Street, Springfield, Missouri, 65807 was the name of the person employed by the owner who labored to do the work and improvements.
6. The work and improvements made were: Graded the roads and filled in areas that were washed out. Blasted ore out, screened and hauled for processing. Also some exploratory ore removal.

DATED: Dec 22 1992 Kent Dobbins  
 Kent Dobbins

Subscribed to and sworn before me, a Notary Public, this 22nd day of December, 1992, by KENT DOBBINS

My commission expires:  
Karen Collins  
 Notary Public



NAME	BOOK	PAGE
TIGER BELL #1 AMC 116255	672	993 & 994
TIGER BELL #2 AMC 116256	672	995 & 996
TIGER BELL #3 AMC 116257	672	997 & 998
TIGER BELL #4 AMC 116258	672	999 & 1000
TIGER BELL #5 AMC 116259	673	1 & 2
TIGER BELL #6 AMC 116260	673	3 & 4
TIGER BELL #7 AMC 116261	673	5 & 6
TIGER BELL #8 AMC 116262	673	7 & 8
TIGER BELL #9 AMC 116263	673	9 & 10
TIGER BELL #10 AMC 116264	673	11 & 12
TIGER BELL #11 AMC 116265	673	13 & 14
TIGER BELL #12 AMC 116266	673	15 & 16
TIGER BELL #13 AMC 116267	673	17 & 18
TIGER BELL #14 AMC 116268	673	19 & 20
TIGER BELL #15 AMC 116269	673	21 & 22
TIGER BELL #16 AMC 116270	673	23 & 24
TIGER BELL #17 AMC 116271	673	25 & 26
TIGER BELL #18 AMC 116272	673	27 & 28
TIGER BELL #19 AMC 116273	673	29 & 30
TIGER BELL #20 AMC 116274	673	31 & 32
TIGER BELL #21 AMC 116275	673	33 & 34
TIGER BELL #22 AMC 116276	673	35 & 36
TIGER BELL #23 AMC 116277	673	37 & 38
TIGER BELL #24 AMC 116278	673	39 & 40
TIGER BELL #25 AMC 116279	673	41 & 42

RECEIVED  
 CLERK STATE OFFICE  
 DEC 22 2 03 PM '92  
 PHOENIX, ARIZONA

Twenty-five (25) Lode Claims all located in Sections 24 and 25, T26N, Range 21W, Gila and Salt River Base and Meridian, Mohave County, Arizona.

UNITED STATES  
DEPARTMENT OF THE INTERIOR  
BUREAU OF LAND MANAGEMENT

RECEIPT AND ACCOUNTING ADVICE

NO. 1905901 04

CP/AZ 12/22/92

Subject: AFFIDAVITS OF ASSESSMENT WORK (124)

1 39 12

OK  
620.00

Applicant:  
KENT DOBBINS  
603 W KINGSLEY ST  
SPRINGFIELD, MO 65807

SAME - CASH

Remitter:

Assignor:

LEASE MANAGEMENT DATA									
<input type="checkbox"/> NEW <input type="checkbox"/> UPDATE <input type="checkbox"/> PAYMENT									
ORIGINAL SERIAL NO.	ASG.	TYPE	ST.	CTY.	FUND SYMBOL			ACRES/UNITS	RATE
AMC 107067, ET AL									
AMOUNT	ANV. DATE	EXP. DATE	BILL CYC.	S/C	DISTRICT	NEXT BILL	MISC. DATA	U of M	ACTUAL UNITS
ASSIGNMENT SERIAL NO.	ASG.	TYPE	ST.	CTY.	FUND SYMBOL			ACRES/UNITS	RATE
AMOUNT	ANV. DATE	EXP. DATE	BILL CYC.	S/C	DISTRICT	NEXT BILL	MISC. DATA	U of M	ACTUAL UNITS

APPLY REMITTANCE			
ACTION	FUND SYMBOL	CTY.	AMOUNT
FILING FEE			
RENTAL			
UNEARNED			
REFUND			
TOTAL			
AMOUNT DUE			

Remarks:

*ACK. CP*

BY:

DATE:

<input type="checkbox"/> Lease in Escrow?	
<input type="checkbox"/> KGS?	Of Interest?
<input type="checkbox"/> Auto Escalates?	Operating Rights?
<input type="checkbox"/> Auto Renew?	Operator
	Bond Filed?

FOR MMS USE ONLY		
BILLEE		FOREST REFUGE
NUMBER		
OCS SECTION		
CODE		

CASE FOLDER COPY

1E

117907  
SR  
4i

AFFIDAVIT OF PERFORMANCE OF ANNUAL WORK

State of Arizona )  
County of Mohave ) ss.

1. KENT DOBBINS  
Name  
603 West Kingsley Street  
Address  
Springfield Missouri 65807  
City State Zip

being duly sworn according to law deposes and says that he is a citizen of the United States more than eighteen years of age and that all of the facts set forth in this affidavit are true and correct according to the best of his knowledge, information and belief.


- That he is personally acquainted with the sixteen (16) mining claims named GOLD BELL #1 through GOLD BELL #4 and GOLD BELL #13 through GOLD BELL #21 and GOLD BELL #30 through GOLD BELL #32, situate in the Weaver Mining District, Mohave County, Arizona, the locations of which are recorded in the office of the Mohave County Recorder of Mohave County in accordance with the list of claims and geographical location annexed hereto and by reference incorporated herein.
- That between the dates of September 1, 1990 and August 31, 1991 at least sixteen hundred dollars and no/100 (\$1,600.00) dollars worth of work and improvements were done and performed upon these claims not including location work.
- The work and improvements were made by and at the expense of KENT DOBBINS, et al, Lessees, owners of the mine for the purpose of complying with the laws of the United States pertaining to assessments or annual work.
- KENT DOBBINS, 603 West Kingsley Street, Springfield, Missouri, 65807 was the name of the person employed by the owner who labored to do the work and improvements.
- The work and improvements made were: Drilling and blasting and removal of ore for processing, screening and hauling. Set up sluice and small portable mill. Filled in roads where washed out and grade the roads.

DATED: Dec 20 1991 Kent Dobbins  
Kent Dobbins

Subscribed to and sworn before me, a Notary Public, this 20th day of December, 1991, by KENT DOBBINS

My commission expires: 12/27/92

Karen Collins  
Notary Public



NAME	BOOK	PAGE
GOLD BELL #1) AMC 117907	674	2 & 3
GOLD BELL #2) AMC 117908	674	4 & 5
GOLD BELL #3) AMC 117909	674	6 & 7
GOLD BELL #4) AMC 117910	674	8 & 9
GOLD BELL #13) AMC 117919	674	26 & 27
GOLD BELL #14) AMC 117920	674	28 & 29
GOLD BELL #15) AMC 117921	674	30 & 31
GOLD BELL #16) AMC 117922	674	32 & 33
GOLD BELL #17) AMC 117923	674	34 & 35
GOLD BELL #18) AMC 117924	674	36 & 37
GOLD BELL #19) AMC 117925	674	38 & 39
GOLD BELL #20) AMC 117926	674	40 & 41
GOLD BELL #21) AMC 117927	674	42 & 43
GOLD BELL #30) AMC 117936	674	60 & 61
GOLD BELL #31) AMC 117937	674	62 & 63
GOLD BELL #32) AMC 117938	674	64 & 65

Sixteen (16) Lode Claims all located in Sections 35, 31, 1 and 6 T25N and T26N, Ranges 20W and 21W, Gila and Salt River Base and Meridian, Mohave County, Arizona.

RECEIVED  
BLM AZ STATE OFFICE  
PHOENIX, ARIZONA  
DEC 24 10 09 AM '91

#91- 68199 BK 1986 PG 290  
OFFICIAL RECORDS OF MOHAVE COUNTY AZ.  
\*JOAN McCALL, MOHAVE COUNTY RECORDER\*  
12/20/91 3:00 P.M. PAGE 1 OF 1  
DOBBINS  
RECORDING FEE 14.00 (16)

AFFIDAVIT OF PERFORMANCE OF ANNUAL WORK

State of Arizona )  
County of Mohave ) ss.

11790750  
ip

1. KENT DOBBINS  
Name  
603 West Kingsley Street  
Address  
Springfield Missouri 65807  
City State Zip

being duly sworn according to law deposes and says that he is a citizen of the United States more than eighteen years of age and that all of the facts set forth in this affidavit are true and correct according to the best of his knowledge, information and belief.

- That he is personally acquainted with the sixteen (16) mining claims named GOLD BELL #1 through GOLD BELL #4 and GOLD BELL #13 through GOLD BELL #21 and GOLD BELL #30 through GOLD BELL #32, situate in the Weaver Mining District, Mohave County, Arizona, the locations of which are recorded in the office of the Mohave County Recorder of Mohave County in accordance with the list of claims and geographical location annexed hereto and by reference incorporated herein.
- That between the dates of September 1, 1989 and August 31, 1990 at least sixteen hundred dollars and no/100 (\$1,600.00) dollars worth of work and improvements were done and performed upon these claims not including location work.
- The work and improvements were made by and at the expense of KENT DOBBINS, et al, Lessees, owners of the mine for the purpose of complying with the laws of the United States pertaining to assessments or annual work.
- KENT DOBBINS, 603 West Kingsley Street, Springfield, Missouri, 65807 was the name of the person employed by the owner who labored to do the work and improvements.
- The work and improvements made were: Using air track drill for drilling blast holes and blasting out ore for processing, use of dumptruck and track loader for loading and hauling ore to mill. Filled in washes in roads and graded roads.


DATED: Dec. 17, 1990

Kent Dobbins  
Kent Dobbins

RECEIVED  
BLM. AZ STATE OFFICE  
PHOENIX, ARIZONA  
Dec 20 10 20 AM '90

Subscribed to and sworn before me, a Notary Public, this 17 day of Dec, 1990, by KENT DOBBINS  
My commission expires: 119193

Joan McCall  
Notary Public





<u>NAME</u>	<u>AMC</u>	<u>BOOK</u>	<u>PAGE</u>	<u>PAGE</u>
Gold Bell #1	117907	674	2	3
Gold Bell #2	117908	674	4	5
Gold Bell #3	117909	674	6	7
Gold Bell #4	117910	674	8	9
Gold Bell #13	117919	674	26	27
Gold Bell #14	117920	674	28	29
Gold Bell #15	117921	674	30	31
Gold Bell #16	117922	674	32	33
Gold Bell #17	117923	674	34	35
Gold Bell #18	117924	674	36	37
Gold Bell #19	117925	674	38	39
Gold Bell #20	117926	674	40	41
Gold Bell #21	117927	674	42	43
Gold Bell #30	117936	674	60	61
Gold Bell #31	117937	674	62	63
Gold Bell #32	117938	674	64	65

Sixteen (16) Lode Claims all located  
in Sections 35, 31, 1 and 6, T25N and  
T26N, Ranges 20W and 21W, Gila and Salt  
River Base and Meridian, Mohave County,  
Arizona

RECEIVED  
BLM AZ STATE OFFICE  
DEC 20 10 20 AM '90  
PHOENIX, ARIZONA

DEC 11 '89 -2 25 PM

Joan McCall, County Recorder

FEE 9000 PGS 192

AFFIDAVIT OF PERFORMANCE OF ANNUAL WORK

117907

SN

lp

State of Arizona )  
County of Mohave ) ss.

1. KENT DOBBINS Name  
603 West Kingsley Street Address  
Springfield Missouri 65807  
City State Zip

being duly sworn according to law deposes and says that he is a citizen of the United States more than eighteen years of age and that all of the facts set forth in this affidavit are true and correct according to the best of his knowledge, information and belief.

- That he is personally acquainted with the sixteen (16) mining claims named GOLD BELL #1 through GOLD BELL #4 and GOLD BELL #13 through GOLD BELL #21 and GOLD BELL #30 through GOLD BELL #32, situate in the Weaver Mining District, Mohave County, Arizona, the locations of which are recorded in the office of the Mohave County Recorder of Mohave County in accordance with the list of claims and geographical location annexed hereto and by reference incorporated herein.
- That between the dates of September 1, 1988 and August 31, 1989 at least sixteen hundred dollars and no/100 (\$1,600.00) dollars worth of work and improvements were done and performed upon these claims not including location work.
- The work and improvements were made by and at the expense of KENT DOBBINS, et al, Lessees, owners of the mine for the purpose of complying with the laws of the United States pertaining to assessments or annual work.
- KENT DOBBINS, 603 West Kingsley Street, Springfield, Missouri, 65807 was the name of the person employed by the owner who labored to do the work and improvements.
- The work and improvements made were: Use of bulldozer to remove overburden, drilling blast holes with air track for blasting out ore and hauling the ore in dumptruck to mill for processing. Graded roads and filled in washed out areas. Some reclamation where past exploration work was done.


RECEIVED  
B.L.M. AZ STATE OFFICE  
CASH \_\_\_\_\_ NO. \_\_\_\_\_  
REC'D \_\_\_\_\_  
DEC 10 3 30 AM '89  
CLAIMS SECTION  
THIS IS YOUR RECEIPT  
FOR THE AFFIDAVIT  
PAGE \_\_\_\_\_ OF \_\_\_\_\_

DATED: Dec. 11 1989

Kent Dobbins  
Kent Dobbins

Subscribed to and sworn before me, a Notary Public, this 11 day of Dec, 1989, by Kent Dobbins

My commission expires: 5/5/91



Lawrence Cave  
Notary Public

<u>NAME</u>	<u>AMC</u>	<u>BOOK</u>	<u>PAGE</u>	<u>PAGE</u>
Gold Bell #1	117907	674	2	3
Gold Bell #2	117908	674	4	5
Gold Bell #3	117909	674	6	7
Gold Bell #4	117910	674	8	9
Gold Bell #13	117919	674	26	27
Gold Bell #14	117920	674	28	29
Gold Bell #15	117921	674	30	31
Gold Bell #16	117922	674	32	33
Gold Bell #17	117923	674	34	35
Gold Bell #18	117924	674	36	37
Gold Bell #19	117925	674	38	39
Gold Bell #20	117926	674	40	41
Gold Bell #21	117927	674	42	43
Gold Bell #30	117936	674	60	61
Gold Bell #31	117937	674	62	63
Gold Bell #32	117938	674	64	65

Sixteen (16) Lode Claims all located in Sections 35, 31, 1 and 6, T25N and T26N, Ranges 20W and 21W, Gila and Salt River Base and Meridian, Mohave County, Arizona

117907-10  
 117919-27  
 117936-38 ✓

RECEIVED  
 B.L.M. ASSISTANT OFFICE  
 CASHIER  
 DEC 20 9 40 AM '89  
 CLAIMS SECTION  
 CLAIMS IS FOR RECEIPT  
 AND ACKNOWLEDGMENT  
 PAGE 117907 OF 117938

AFFIDAVIT OF PERFORMANCE OF ANNUAL WORK

State of Arizona }  
County of Mohave } ss.

1177907  
ed

Ret

1. Kent Dobbins  
Name  
603 West Kingsley Street  
Address  
Springfield Missouri 65807  
City State Zip


being duly sworn according to law deposes and says that he is a citizen of the United States more than eighteen years of age and that all of the facts set forth in this affidavit are true and correct according to the best of his knowledge, information and belief.

- 2. That he is personally acquainted with the sixteen (16) mining claims named GOLD BELL #1 through GOLD BELL #4, GOLD BELL #13 through GOLD BELL #21, and GOLD BELL #30 through GOLD BELL #32, situate in the Weaver Mining District, Mohave County, Arizona, the locations of which are recorded in the office of the Mohave County Recorder of Mohave County in accordance with the list of claims and geographical location annexed hereto and by reference incorporated herein.
- 3. That between the dates of September 1, 1987 and August 31, 1988 at least Sixteen Hundred Dollars and no/100 (\$1,600.00) dollars worth of work and improvements were done and performed upon these claims not including location work.
- 4. The work and improvements were made by and at the expense of KENT DOBBINS, et al, Lessees, owners of the mine for the purpose of complying with the laws of the United States pertaining to assessments or annual work.
- 5. KENT DOBBINS, 603 West Kingsley Street, Springfield, Missouri, 65807 was the name of the person employed by the owner who labored to do the work and improvements.
- 6. The work and improvements made were: Loosened vein with bulldozer and removed ore with frontend loader. Loaded in dump truck to take to process. Removed some overburden to expose other vein for removal. Also filled in washed-out areas in the roads and graded roads where needed.

DATED: Dec 6 1988

Kent Dobbins  
Kent Dobbins

Subscribed to and sworn before me, a Notary Public, this 6th day of December, 1988, by Kent Dobbins  
My Commission Expires: My Commission Expires Dec. 27, 1988



Karen Collins nee Pemberton  
Notary Public

RECEIVED  
BLM. AZ STATE OFFICE  
DEC 13 9 40 AM '88  
PHOENIX, ARIZONA

FEE # 88-50879

RECORDED IN OFFICIAL RECORDS  
OF MOHAVE COUNTY, ARIZONA  
DEC 6 1988 -2 05 PM  
Joan McCall, County Recorder  
FEE 9.00 PGS 142

BOOK 1491 PAGE 874

<u>NAME</u>	<u>AMC</u>	<u>BOOK</u>	<u>PAGE</u>	<u>PAGE</u>
Gold Bell #1	117907 /	674	2	3
Gold Bell #2	117908 ✓	674	4	5
Gold Bell #3	117909 /	674	6	7
Gold Bell #4	117910 /	674	8	9
Gold Bell #13	117919 \	674	26	27
Gold Bell #14	117920 \	674	28	29
Gold Bell #15	117921 \	674	30	31
Gold Bell #16	117922 \	674	32	33
Gold Bell #17	117923 \	674	34	35
Gold Bell #18	117924 \	674	36	37
Gold Bell #19	117925 \	674	38	39
Gold Bell #20	117926 \	674	40	41
Gold Bell #21	117927 \	674	42	43
Gold Bell #30	117936	674	60	61
Gold Bell #31	117937	674	62	63
Gold Bell #32	117938	674	64	65

Sixteen (16) Lode Claims all located  
in Sections 35, 31, 1 and 6, T25N and  
T26N, Ranges 20W and 21W, Gila and Salt  
River Base and Meridian, Mohave County,  
Arizona

RECEIVED  
B.L.M. AZ STATE OFFICE  
DEC 13 9 40 AM '88  
PHOENIX, ARIZONA

FEE # 87-53487

RECORDED IN OFFICIAL RECORDS  
OF MOHAVE COUNTY, ARIZONA  
DEC 28 '87 - 3 25 PM  
Joan McCall, County Recorder  
FEE 91.50 PGS 143

AFFIDAVIT OF PERFORMANCE OF ANNUAL WORK

State of Arizona )  
County of Mohave ) ss.

117907  
ed

1. KENT DOBBINS  
Name  
603 West Kingsley Street  
address  
Springfield Missouri 65807  
City State Zip

being duly sworn according to law deposes and says that he is a citizen of the United States more than eighteen years of age and that all of the facts set forth in this affidavit are true and correct according to the best of his knowledge, information and belief.

2. That he is personally acquainted with the sixteen (16) mining claims named GOLD BELL #1 through GOLD BELL #4, GOLD BELL #13 through GOLD BELL #21, and GOLD BELL #30 through GOLD BELL #32, situate in the Weaver Mining District, Mohave County, Arizona, the locations of which are recorded in the office of the Mohave County Recorder of Mohave County in accordance with the list of claims and geographical location annexed hereto and by reference incorporated herein.
3. That between the dates of September 1, 1986 and August 31, 1987 at least Sixteen Hundred Dollars and no/100 (\$1,600.00) dollars worth of work and improvements were done and performed upon these claims not including location work.
4. The work and improvements were for the benefit of Kent Dobbins, and were made by and at the expense of Kent Dobbins, et al Lessees, owners of the mine for the purpose of complying with the laws of the United States pertaining to assessments or annual work.
5. Kent Dobbins, 603 West Kingsley Street, Springfield, Missouri 65807 was the name of the person employed by the owner who labored to do the work and improvements.

RECEIVED  
BLM. AZ STATE OFFICE  
DEC 29 11 36 AM '87  
PHOENIX, ARIZONA

6. The work and improvements done were road building, and road repair to and upon the property, and some ore removal.

DATED: 12-28-87


Kent Dobbins  
Kent Dobbins

Subscribed to and sworn before me, a Notary Public, this

28th day of December, 1987, by Kent Dobbins

My commission expires:

My Commission Expires Dec. 27, 1988



Karen Chamberlain  
Notary Public

RECEIVED  
B.L.M. AZ STATE OFFICE  
Dec 29 11 36 AM '87  
PHOENIX, ARIZONA

<u>NAME</u>	<u>AMC</u>	<u>BOOK</u>	<u>PAGE</u>	<u>PAGE</u>
Gold Bell #1	117907	674	2	3
Gold Bell #2	117908	674	4	5
Gold Bell #3	117909	674	6	7
Gold Bell #4	117910	674	8	9
Gold Bell #13	117919	674	26	27
Gold Bell #14	117920	674	28	29
Gold Bell #15	117921	674	30	31
Gold Bell #16	117922	674	32	33
Gold Bell #17	117923	674	34	35
Gold Bell #18	117924	674	36	37
Gold Bell #19	117925	674	38	39
Gold Bell #20	117926	674	40	41
Gold Bell #21	117927	674	42	43
Gold Bell #30	117936	674	60	61
Gold Bell #31	117937	674	62	63
Gold Bell #32	117938	674	64	65

Sixteen (16) Lode Claims all located in Sections 35, 31, 1 and 6, T25N and T26N, Ranges 20W and 21W, Gila and Salt River Base and Meridian, Mohave County, Arizona

RECEIVED  
B.L.M. AZ STATE OFFICE  
DEC 29 11 37 AM '87  
PHOENIX, ARIZONA



FEE 87-53483

RECORDED IN OFFICIAL RECORDS  
OF MOHAVE COUNTY, ARIZONA

DEC 28 '87 - 3 25 PM

Joan McCull, County Recorder

FEE 9 PGS 193

AFFIDAVIT OF PERFORMANCE OF ANNUAL WORK

117907  
ed

State of Arizona )  
                          ) ss.  
County of Mohave

1. KENT DOBBINS  
Name  
603 West Kingsley Street  
address  
Springfield Missouri 65807  
City State Zip

being duly sworn according to law deposes and says that he is a citizen of the United States more than eighteen years of age and that all of the facts set forth in this affidavit are true and correct according to the best of his knowledge, information and belief.

2. That he is personally acquainted with the eight (8) mining claims named TINKER BELL #1 through TINKER BELL #8 situate in the Weaver Mining District, Mohave County, Arizona, the locations of which are recorded in the office of the Mohave County Recorder of Mohave County in accordance with the list of claims and geographical location annexed hereto and by reference incorporated herein.
3. That between the dates of September 1, 1986 and August 31, 1987 at least Eight Hundred Dollars and no/100 (\$800.00) dollars worth of work and improvements were done and performed upon these claims not including location work.
4. The work and improvements were for the benefit of Kent Dobbins, and were made by and at the expense of Kent Dobbins, et al Lessees, owners of the mine for the purpose of complying with the laws of the United States pertaining to assessments or annual work.
5. Kent Dobbins, 603 West Kingsley Street, Springfield, Missouri 65807 was the name of the person employed by the owner who labored to do the work and improvements.

RECEIVED  
BLM. AZ STATE OFFICE  
DEC 29 11 36 AM '87  
PHOENIX, ARIZONA

6. The work and improvements done were road building, and road repair to and upon the property, and some ore removal.


DATED: 12-28-87

Kent Dobbins  
Kent Dobbins

Subscribed to and sworn before me, a Notary Public, this

28<sup>th</sup> day of December, 1987, by Kent Dobbins

My commission expires: My Commission Expires Dec. 27, 1988



Karen Oremaster  
Notary Public

RECEIVED  
BLM. AZ STATE OFFICE  
Dec 29 11 36 AM '87  
PHOENIX, ARIZONA

<u>NAME</u>	<u>AMC</u>	<u>BOOK</u>	<u>PAGE</u>	<u>PAGE</u>
Tinker Bell # 1	117939 ✓	673	815	816
Tinker Bell # 2	117940 ✓	673	817	818
Tinker Bell # 3	117941 ✓	673	819	820
Tinker Bell # 4	117942 ✓	673	821	822
Tinker Bell # 5	117943 ✓	673	823	824
Tinker Bell # 6	117944 ✓	673	825	826
Tinker Bell # 7	117945 ✓	673	827	828
Tinker Bell # 8	117946 ✓	673	829	830

Eight (8) Claims all located in section 31, T26N, Range 20W, Gila and Salt River Base and Meridian, Mohave County, Arizona.

RECEIVED  
B.L.M. AZ STATE OFFICE  
DEC 29 11 36 AM '87  
PHOENIX, ARIZONA

RECORDED IN OFFICIAL RECORDS OF MOHAVE COUNTY, ARIZONA

DEC 28 '87 -3 25 PM

Joan McCall, County Recorder

FEE 9.00 PGS 143

500

AFFIDAVIT OF PERFORMANCE OF ANNUAL WORK

State of Arizona )  
County of Mohave ) ss.

1. KENT DOBBINS  
Name  
603 West Kingsley Street  
address  
Springfield Missouri 65807  
City State Zip

being duly sworn according to law deposes and says that he is a citizen of the United States more than eighteen years of age and that all of the facts set forth in this affidavit are true and correct according to the best of his knowledge, information and belief.

- 2. That he is personally acquainted with the twenty-four (24) mining claims named SILVER BELL #1 through SILVER BELL #24 situate in the Weaver Mining District, Mohave County, Arizona, the locations of which are recorded in the office of the Mohave County Recorder of Mohave County in accordance with the list of claims and geographical location annexed hereto and by reference incorporated herein.
- 3. That between the dates of September 1, 1986 and August 31, 1987 at least Twenty-four Hundred Dollars and no/100 (\$2,400.00) dollars worth of work and improvements were done and performed upon these claims not including location work.
- 4. The work and improvements were for the benefit of Kent Dobbins, and were made by and at the expense of Kent Dobbins, et al Lessees, owners of the mine for the purpose of complying with the laws of the United States pertaining to assessments or annual work.
- 5. Kent Dobbins, 603 West Kingsley Street, Springfield, Missouri 65807 was the name of the person employed by the owner who labored to do the work and improvements.

RECEIVED  
BLM, AZ STATE OFFICE  
Dec 29 11 36 AM '87  
PHOENIX, ARIZONA

6. The work and improvements done were road building, and road repair to and upon the property, and some ore removal.

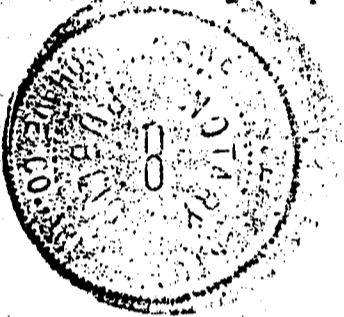
DATED: 12-28-87

Kent Dobbins  
Kent Dobbins

Subscribed to and sworn before me, a Notary Public, this

28<sup>th</sup> day of December, 1987, by Kent Dobbins

My commission expires: My Commission Expires Dec. 27, 1988




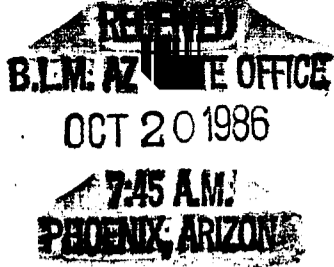
Karen Chamberlain  
Notary Public

RECEIVED  
B.L.M. AZ STATE OFFICE  
DEC 29 11 36 AM '87  
PHOENIX, ARIZONA

<u>NAME</u>	<u>AMC</u>	<u>BOOK</u>	<u>PAGE</u>	<u>PAGE</u>
Silver Bell # 1	117947	673	963	964
Silver Bell # 2	117948	673	965	966
Silver Bell # 3	117949	673	967	968
Silver Bell # 4	117950	673	969	970
Silver Bell # 5	117951	673	971	972
Silver Bell # 6	117952	673	973	974
Silver Bell # 7	117953	673	975	976
Silver Bell # 8	117954	673	977	978
Silver Bell # 9	117955	673	979	980
Silver Bell #10	117956	673	981	982
Silver Bell #11	117957	673	983	984
Tiger Bell #12	117958	673	985	986
Silver Bell #13	117959	673	987	988
Silver Bell #14	117960	673	989	990
Silver Bell #15	117961	673	991	992
Silver Bell #16	117962	673	993	994
Silver Bell #17	117963	673	995	996
Silver Bell #18	117964	674	66	67
Silver Bell #19	117965	674	68	69
Silver Bell #20	117966	674	70	71
Silver Bell #21	117967	674	72	73
Silver Bell #22	117968	674	74	75
Silver Bell #23	117969	67	76	77
Silver Bell #24	117970	67	78	79

Twenty-four (24) Lode Claims all located in Sections 23, 24, 25, 26, 35 and 31, T26N, Range 21W, Gila and Salt River Base and Meridian, Mohave County, Arizona.

RECEIVED  
B.L.M. AZ STATE OFFICE  
Dec 29 11 36 AM '87  
PHOENIX, ARIZONA



AFFIDAVIT OF PERFORMANCE OF ANNUAL WORK

117907 JK

State of Arizona )
) ss.
County of Mohave )

1. KENT DOBBINS
NAME
603 West Kingsley Street
ADDRESS
Springfield Missouri 65807
City State Zip

being duly sworn according to law deposes and says that he is a citizen of the United States more than eighteen years of age and that all of the facts set forth in this affidavit are true and correct according to the best of his knowledge, information and belief.

- 2. That he is personally acquainted with the sixteen (16) mining claims named GOLD BELL #1 through GOLD BELL #4, GOLD BELL #13 through GOLD BELL #21, and GOLD BELL #30 through GOLD BELL #32 situate in the Weaver Mining District, Mohave County, Arizona, the locations of which are recorded in the office of the Mohave County Recorder of Mohave County in accordance with the list of claims and geographical location annexed hereto and by reference incorporated herein.
3. That between the dates of September 1, 1985 and August 31, 1986 at least Sixteen Hundred Dollars and no/100 (\$1,600.00) dollars worth of work and improvements were done and performed upon these claims not including location work.
4. The work and improvements done were for the benefit of Kent Dobbins, and were made by and at the expense of Kent Dobbins, et al Lessees, owners of the mine for the purpose of complying with the laws of the United States pertaining to assessments or annual work.
5. Kent Dobbins, 603 West Kingsley Street, Springfield, Missouri 65807 was the name of the person employed by the owner who labored to do the work and improvements.

RECEIVED  
B.L.M. AZ STATE OFFICE  
OCT 20 1986  
7:45 A.M.  
PHOENIX, ARIZONA

6. The work and improvements done were road building, and road repair to and upon the property, and some ore removal.

DATED: August 26, 1986 Kent Dobbins  
Kent Dobbins

Subscribed to and sworn before me, a Notary Public, this

26 day of August, 1986, by Kent Dobbins.

My commission expires:

Clairann Cave  
Notary Public





RECEIVED  
B.L.M. AZ STATE OFFICE

OCT 20 1986

7:45 A.M.  
PHOENIX, ARIZONA

<u>NAME</u>	<u>AMC</u>	<u>BOOK</u>	<u>PAGE</u>	<u>PAGE</u>
Gold Bell #1	117907	674	2	3
Gold Bell #2	117908	674	4	5
Gold Bell #3	117909	674	6	7
Gold Bell #4	117910	674	8	9
Gold Bell #13	117919	674	26	27
Gold Bell #14	117920	674	28	29
Gold Bell #15	117921	674	30	31
Gold Bell #16	117922	674	32	33
Gold Bell #17	117923	674	34	35
Gold Bell #18	117924	674	36	37
Gold Bell #19	117925	674	38	39
Gold Bell #20	117926	674	40	41
Gold Bell #21	117927	674	42	43
Gold Bell #30	117936	674	60	61
Gold Bell #31	117937	674	62	63
Gold Bell #32	117938	674	64	65

Sixteen (16) Lode Claims all located  
in Sections 35,31, 1 and 6, T25N and  
T26N, Ranges 20W and 21W, Gila and Salt  
River Base and Meridian, Mohave County,  
Arizona

FCC # 85-32124 117907 SR  
 RECORDED IN OFFICIAL RECORDS  
 OF MOHAVE COUNTY, ARIZONA  
 NOV 13 1985 - 8 20 PM  
 Lura McCall County Recorder  
 FEE 5.00 PGS 183

AFFIDAVIT OF PERFORMANCE OF ANNUAL WORK

State of Arizona )  
 ) ss.  
 County of Mohave )

RECEIVED  
 B.L.M. AZ STATE OFFICE

NOV 14 1985

1. KENT DOBBINS  
 NAME  
603 West Kingsley Street  
 ADDRESS  
Springfield Missouri 65807  
 City State Zip

7:45 A.M.  
 PHOENIX, ARIZONA

being duly sworn according to law deposes and says that he is a citizen of the United States more than eighteen years of age and that all of the facts set forth in this affidavit are true and correct according to the best of his knowledge, information and belief.

2. That he is personally acquainted with the sixteen (16) mining claims named GOLD BELL #1 through GOLD BELL #4, GOLD BELL #13 through GOLD BELL #21, and GOLD BELL #30 through GOLD BELL #32 situate in the Weaver Mining District, Mohave County, Arizona, the locations of which are recorded in the office of the Mohave County Recorder of Mohave County in accordance with the list of claims and geographical location annexed hereto and by reference incorporated herein.
3. That between the dates of September 1, 1984 and August 31, 1985 at least Sixteen Hundred Dollars and no/100 (\$1,600.00) dollars worth of work and improvements were done and performed upon these claims not including location work.
4. The work and improvements done were for the benefit of Kent Dobbins, and were made by and at the expense of Kent Dobbins, et al Lessees, owners of the mine for the purpose of complying with the laws of the United States pertaining to assessments or annual work.
5. Kent Dobbins, 603 West Kingsley Street, Springfield, Mo. 65807 was the name of the person employed by the owner who labored to do the work and improvements.

RECEIVED  
B.L.M. AZ STATE OFFICE  
NOV 14 1985  
7:45 A.M.  
PHOENIX, ARIZONA

6. The work and improvements done were road building, and road repair to and upon the property, and dozer work opening small area on the claims for access to the hard rock by removal of overburden.

DATED: Nov. 13, 1985 Kent Dobbins  
Kent Dobbins

Subscribed to and sworn before me, a Notary Public, this 13 day of November 1985 by Kent Dobbins

My Commission expires:  
5/5/87 William Sme  
Notary Public



<u>NAME</u>	<u>AMC</u>	<u>BOOK</u>	<u>PAGE</u>	<u>PAGE</u>
Gold Bell #1	117907	674	2	3
Gold Bell #2	117908	674	4	5
Gold Bell #3	117909	674	6	7
Gold Bell #4	117910	674	8	9
Gold Bell #13	117919	674	26	27
Gold Bell #14	117920	674	28	29
Gold Bell #15	117921	674	30	31
Gold Bell #16	117922	674	32	33
Gold Bell #17	117923	674	34	35
Gold Bell #18	117924	674	36	37
Gold Bell #19	117925	674	38	39
Gold Bell #20	117926	674	40	41
Gold Bell #21	117927	674	42	43
Gold Bell #30	117936	674	60	61
Gold Bell #31	117937	674	62	63
Gold Bell #32	117938	674	64	65

Sixteen (16) Lode Claims all located  
in Sections 35, 31, 1 and 6, T25N and  
T26N, Ranges 20W and 21W, Gila and Salt  
River Base and Meridian, Mohave County,  
Arizona

RECEIVED  
B.L.M. AZ STATE OFFICE

NOV 14 1985

7:45 A.M.  
PHOENIX, ARIZONA

Recorded in Official Records  
of Mohave County, Arizona  
DEC 18 1984 -4 03 PM  
Joan McCall, Recorder

AFFIDAVIT OF PERFORMANCE OF ANNUAL WORK

1 of 3

State of Arizona )  
County of Mohave ) ss.

500

117907

RECEIVED  
B.L.M. AZ STATE OFFICE

1. KENT DOBBINS  
NAME

DEC 19 1984

603 West Kingsley Street  
ADDRESS

7:45 A.M.  
PHOENIX, ARIZONA

Springfield Missouri 65807  
City State Zip

being duly sworn according to law deposes and says that he is a citizen of the United States more than eighteen years of age and that all of the facts set forth in this affidavit are true and correct according to the best of his knowledge, information and belief.

2. That he is personally acquainted with the sixteen (16) mining claims name GOLD BELL #1 through GOLD BELL #4, GOLD BELL #13 through GOLD BELL #21, and GOLD BELL #30 through GOLD BELL #32 situate in the Weaver Mining District, Mohave County, Arizona, the locations of which are recorded in the office of the Mohave County Recorder of Mohave County in accordance with the list of claims and geographical location annexed hereto and by reference incorporated herein.
3. That between the dates of September 1, 1983 and August 31, 1984 at least Sixteen Hundred Dollars and no/100 (\$1,600.00) dollars worth of work and improvements were done and performed upon these claims not including location work.
4. The work and improvements done were for the benefit of Kent Dobbins, and were made by and at the expense of Kent Dobbins, et al Lessees, owners of the mine for the purpose of complying with the laws of the United States pertaining to assessments or annual work.
5. Kent Dobbins, 603 West Kingsley Street, Springfield, MO. 65807 was the name of the person employed by the owner who labored to do the work and improvements.

6. The work and improvements done were road building, and road repair to and upon the property, and dozer work opening small area on the claims for access to the hard rock by removal of overburden. Also back filling, and filling old holes previously left open.

DATED: Dec. 18, 1984 Kent Dobbins  
Kent Dobbins

Subscribed to and sworn before me, a Notary Public, this 18<sup>th</sup> day of December, 1984, by Kent Dobbins

My Commission Expires:

My Commission Expires Dec. 27, 1984

Karen Chambers  
Notary Public

RECEIVED  
B.L.M. AZ STATE OFFICE  
DEC 19 1984  
7:45 A.M.  
PHOENIX, ARIZONA

<u>NAME</u>	<u>AMC</u>	<u>BOOK</u>	<u>PAGE</u>	<u>PAGE</u>
Gold Bell #1	117907	674	2	3
Gold Bell #2	117908	674	4	5
Gold Bell #3	117909	674	6	7
Gold Bell #4	117910	674	8	9
Gold Bell #13	117919	674	26	27
Gold Bell #14	117920	674	28	29
Gold Bell #15	117921	674	30	31
Gold Bell #16	117922	674	32	33
Gold Bell #17	117923	674	34	35
Gold Bell #18	117924	674	36	37
Gold Bell #19	117925	674	38	39
Gold Bell #20	117926	674	40	41
Gold Bell #21	117927	674	42	43
Gold Bell #30	117936	674	60	61
Gold Bell #31	117937	674	62	63
Gold Bell #32	117938	674	64	65

Sixteen (16) Lode Claims all located in Sections 35, 31, 1 and 6, T25N and T26N, Ranges 20W and 21W, Gila and Salt River Base and Meridian, Mohave County, Arizona.

**RECEIVED**  
**B.L.M. AZ STATE OFFICE**

**DEC 19 1984**

**7:45 A.M.**  
**PHOENIX, ARIZONA**

Record in Official Records  
of Mohave County, Arizona  
DEC 12 1983 -8 00 AM  
Joan McCall, Recorder

\$ 500.00 1 of 3

AFFIDAVIT OF PERFORMANCE OF ANNUAL WORK

State of Arizona )  
                          ) ss.  
County of Mohave )

*bjm*

1. KENT DOBBINS  
Name  
603 Kingsley Street  
Address  
Springfield, MO. 65807  
City State Zip

being duly sworn according to law deposes and says that he is a citizen of the United States more than eighteen years of age and that all of the facts set forth in this affidavit are true and correct according to the best of his knowledge, information and belief.

2. That he is personally acquainted with the thirty-two (32) mining claims named GOLD BELL #1 through GOLD BELL #32 situate in the Weaver Mining District, Mohave County, Arizona, the locations of which are recorded in the office of the Mohave County Recorder of Mohave County in accordance with the list of claims and geographical location annexed hereto and by reference incorporated herein.

3. That between the dates of September 1, 1982 and August 31, 1983 at least Thirty-Two Hundred Dollars and no/100 (\$3,200.00) dollars worth of work and improvements were done and performed upon these claims not including location work.

4. The work and improvements were made by and at the expence of KENT DOBBINS and MAURICE NORMAN, et al, Lessees, owners of the mine for the purpose of complying with the laws of the United States pertaining to assessments or annual work.

5. KENT DOBBINS, 603 West Kingsley Street, Sspringfield, MO. 65807 and MAURICE NORMAN, 517 St. Louis Street, S pringfield, MO. 65806 were the names of the persons employed by the owner who labored to do the work and improvements.

RECEIVED  
B.L.M. AZ STATE OFFICE

DEC 12 1983

7:45 A.M.  
PHOENIX, ARIZONA



6. The work and improvements done were additional drilling for core samples on each claim to determine the best area to mine.

DATED: Dec. 12, 1983

Kent Dobbins  
KENT DOBBINS

Subscribed to and sworn before me, a Notary Public, this 12<sup>th</sup> day of December, 1983, by Kent Dobbins

My Commission Expires:

My Commission Expires Dec. 27, 1984

Karin Chambers  
Notary Public



RECEIVED  
STATE OFFICE

DEC 1 1983

1:45 A.M.  
PHOENIX, ARIZONA

<u>NAME</u>	<u>AMC</u>	<u>BOOK</u>	<u>PAGE</u>	<u>PAGE</u>
Gold Bell #1	<u>117907</u>	674	2	3
Gold Bell #2	<u>117908</u>	674	4	5
Gold Bell #3	<u>117909</u>	674	6	7
Gold Bell #4	<u>117910</u>	674	8	9
Gold Bell #5	<u>117911</u>	674	10	11
Gold Bell #6	<u>117912</u>	674	12	13
Gold Bell #7	<u>117913</u>	674	14	15
Gold Bell #8	<u>117914</u>	674	16	17
Gold Bell #9	<u>117915</u>	674	18	19
Gold Bell #10	<u>117916</u>	674	20	21
Gold Bell #11	<u>117917</u>	674	22	23
Gold Bell #12	<u>117918</u>	674	24	25
Gold Bell #13	<u>117919</u>	674	26	27
Gold Bell #14	<u>117920</u>	674	28	29
Gold Bell #15	<u>117921</u>	674	30	31
Gold Bell #16	<u>117922</u>	674	32	33
Gold Bell #17	<u>117923</u>	674	34	35
Gold Bell #18	<u>117924</u>	674	36	37
Gold Bell #19	<u>117925</u>	674	38	39
Gold Bell #20	<u>117926</u>	674	40	41
Gold Bell #21	<u>117927</u>	674	42	43
Gold Bell #22	<u>117928</u>	674	44	45
Gold Bell #23	<u>117929</u>	674	46	47
Gold Bell #24	<u>117930</u>	674	48	49
Gold Bell #25	<u>117931</u>	674	50	51
Gold Bell #26	<u>117932</u>	674	52	53
Gold Bell #27	<u>117933</u>	674	54	55
Gold Bell #28	<u>117934</u>	674	56	57
Gold Bell #29	<u>117935</u>	674	58	59
Gold Bell #30	<u>117936</u>	674	60	61
Gold Bell #31	<u>117937</u>	674	62	63
Gold Bell #32	<u>117938</u>	674	64	

Thirty-Two (32) Lode Claims all located in Sections 35, 36, 31, 1 and 6, T25N and T26N, Ranges 20W and 21W, Gila and Salt River Base and Meridian, Mohave County, Arizona.

RECEIVED  
R I M 47 STATE OFFICE

DEC 12 1983

7:45 A.M.  
PHOENIX, ARIZONA



6. The work and improvements done were road repair to and upon the property, assessment work of ores in place and assaying. Samples were taken from each claim by drilling (core samples) and manual labor.


DATED: December 21, 1982

Kent Dobbins  
KENT DOBBINS

Subscribed to and sworn before me, a Notary Public, this 21 day of December, 1982, by KENT DOBBINS

My Commission Expires:  
My Commission Expires May 6, 1983

Clairson Lane  
Notary Public



ARIZONA STATE OFFICE  
D.L. LAND MANAGEMENT

DEC 27 082

745 AM  
PHOENIX, ARIZONA

ARIZONA STATE OFFICE  
 U.S. LAND MANAGEMENT

DEC 22 1982

7:45 A.M.  
 PHOENIX, ARIZONA

<u>NAME</u>	<u>AMC</u>	<u>BOOK</u>	<u>PAGE</u>	<u>PAGE</u>
Gold Bell #1	<u>117907</u>	674	2	3
Gold Bell #2	<u>117908</u>	674	4	5
Gold Bell #3	<u>117909</u>	674	6	7
Gold Bell #4	<u>117910</u>	674	8	9
Gold Bell #5	<u>117911</u>	674	10	11
Gold Bell #6	<u>117912</u>	674	12	13
Gold Bell #7	<u>117913</u>	674	14	15
Gold Bell #8	<u>117914</u>	674	16	17
Gold Bell #9	<u>117915</u>	674	18	19
Gold Bell #10	<u>117916</u>	674	20	21
Gold Bell #11	<u>117917</u>	674	22	23
Gold Bell #12	<u>117918</u>	674	24	25
Gold Bell #13	<u>117919</u>	674	26	27
Gold Bell #14	<u>117920</u>	674	28	29
Gold Bell #15	<u>117921</u>	674	30	31
Gold Bell #16	<u>117922</u>	674	32	33
Gold Bell #17	<u>117923</u>	674	34	35
Gold Bell #18	<u>117924</u>	674	36	37
Gold Bell #19	<u>117925</u>	674	38	39
Gold Bell #20	<u>117926</u>	674	40	41
Gold Bell #21	<u>117927</u>	674	42	43
Gold Bell #22	<u>117928</u>	674	44	45
Gold Bell #23	<u>117929</u>	674	46	47
Gold Bell #24	<u>117930</u>	674	48	49
Gold Bell #25	<u>117931</u>	674	50	51
Gold Bell #26	<u>117932</u>	674	52	53
Gold Bell #27	<u>117933</u>	674	54	55
Gold Bell #28	<u>117934</u>	674	56	57
Gold Bell #29	<u>117935</u>	674	58	59
Gold Bell #30	<u>117936</u>	674	60	61
Gold Bell #31	<u>117937</u>	674	62	63
Gold Bell #32	<u>117938</u>	674	64	65

Thirty-Two (32) Lode Claims all located  
 in Sections 35, 36, 31, 1 and 6, T25N  
 and T26N, Ranges 20W and 21W, Gila and  
 Salt River Base and Meridian, Mohave  
 County, Arizona.

Fee # 82 58077

Recorded in Official Records  
of Mohave County, Arizona  
DEC 21 1982 -3 00 PM  
Joan McCall, Recorder

\$ 5.00

1 of 3

AFFIDAVIT OF PERFORMANCE OF ANNUAL WORK

State of Arizona )  
                  ) ss.  
County of Mohave )

ARIZONA STATE OFFICE  
U.S. LAND MANAGEMENT

DEC 22 1982

1.	<u>KENT DOBBINS</u>	7:45 A.M.
	Name	SPRINGFIELD, ARIZONA
	<u>603 Kingsley Street</u>	
	Address	
	<u>Springfield, MO.</u>	65807
	City State	Zip

being duly sworn according to law deposes and says that he is a citizen of the United States more than eighteen years of age and that all of the facts set forth in this affidavit are true and correct according to the best of his knowledgd, information and belief.

2. That he is personally acquainted with the eight (8) mining claims named TINKER BELL #1 through TINKER BELL #8 situate in the Weaver Mining District, Mohave County, Arizona, the locations of whitch are recorded in the office of the Mohave County Recorder of Mohave County in accordance with the list of claims and geographical location annexed hereto and by reference incorporated herein.
3. That between the dates of September 1, 1981 and August 31, 1982 at least Eight Hundred Dollars and no/100 (\$800.00) dollars worth of work and improvements were done and performed upon these claims not including location work.
4. The work and improvements were made by and at the expense of KENT DOBBINS and MAURICE NORMAN, et al, Lessees, owners of the mine for the purpose of complying with the laws of the United States pertaining to assessments or annual work.
5. KENT DOBBINS, 603 West Kingsley Street, Springfield, MO. 65807 and MAURICE NORMAN, 517 St. Louis Street, Springfield, MO. 65806 were the names of the persons employed by the owner who labored to do the work and improvements.

6. The work and improvements done were road repair to and upon the property, assessment work of ores in place and assaying. Samples were taken from each claim by drilling (core samples) and manual labor.

DATED: December 21, 1982

Kent Dobbins  
KENT DOBBINS

Subscribed to and sworn before me, a Notary Public, this 21 day of DECEMBER, 1982, by KENT DOBBINS

My Commission Expires:

~~My Commission Expires May 6, 1983~~

Clarence Lane  
Notary Public



ARIZONA STATE OFFICE  
BUREAU OF LAND MANAGEMENT

DEC 22 1982

740 A.M.  
PHOENIX, ARIZONA

BOOK 891 PAGE 672

<u>NAME</u>	<u>AMC</u>	<u>BOOK</u>	<u>PAGE</u>	<u>PAGE</u>
Tinker Bell #1	<u>117939</u>	673	815	816
Tinker Bell #2	<u>117940</u>	673	817	818
Tinker Bell #3	<u>117941</u>	673	819	820
Tinker Bell #4	<u>117942</u>	673	821	822
Tinker Bell #5	<u>117943</u>	673	823	824
Tinker Bell #6	<u>117944</u>	673	825	826
Tinker Bell #7	<u>117945</u>	673	827	828
Tinker Bell #8	<u>117946</u>	673	829	830

Eight (8) Lode Claims all located in  
Section 31, T26N, Range 20W, Gila and Salt  
River Base and Meridian, Mohave County,  
Arizona.

ARIZONA STATE OFFICE  
U.S. LAND MANAGEMENT

DEC 22 1942

7:45 A.M.  
PHOENIX, ARIZONA



DEC 21 1981 -8 00 AM

in book 768 of Official Records, Page s 865-867

Records of Mohave County, Arizona

Joan McCall

By

Deputy Recorder

Recorder

3.00

AFFIDAVIT OF PERFORMANCE OF ANNUAL WORK

State of Arizona )  
County of Mohave ) ss.

1. KENT DOBBINS  
Name  
603 Kingsley Street  
Address  
Springfield, MO. 65807  
City State Zip

being duly sworn according to law deposes and says that he is a citizen of the United States more than eighteen years of age and that all of the facts set forth in this affidavit are true and correct according to the best of his knowledge, information and belief.

2. That he is personally acquainted with the thirty-two (32) mining claims named GOLD BELL #1 through GOLD BELL #32 situate in the Weaver Mining District, Mohave County, Arizona, the locations of which are recorded in the office of the Mohave County Recorder of Mohave County in accordance with the list of claims and geographical location annexed hereto and by reference incorporated herein.
3. That between the dates of September 1, 1980 and August 31, 1981 at least Thirty-Two Hundred Dollars and no/100 (\$3,200.00) dollars worth of work and improvements were done and performed upon these claims not including location work.
4. The work and improvements were made by and at the expense of KENT DOBBINS and MAURICE NORMAN, et al, Lessees, owners of the mine for the purpose of complying with the laws of the United States pertaining to assessments or annual work.
5. KENT DOBBINS, 603 West Kingsley Street, Springfield, MO. 65807 and MAURICE NORMAN, 517 St. Louis Street, Springfield, MO. 65806 were the names of the persons employed by the owner who labored to do the work and improvements.

6. The work and improvements done were road building to and upon the property, assessment work of ores in place and assaying. Samples were taken from each claim by backhoe work and manual labor.

DATED: Dec. 21, 1981

Kent Dobbins  
KENT DOBBINS

Subscribed to and sworn before me, a Notary Public, this 21st day of December, 1981, by Kent Dobbins.

My Commission Expires:

My Commission Expires Dec. 27, 1984

Karen Combe  
Notary Public



DEC 21 1981  
10:00 AM  
P. M. ARIZONA

<u>NAME</u>	<u>AMC</u>	<u>BOOK</u>	<u>PAGE</u>	<u>PAGE</u>
Gold Bell #1	<u>117907</u>	674	2	3
Gold Bell #2	<u>117908</u>	674	4	5
Gold Bell #3	<u>117909</u>	674	6	7
Gold Bell #4	<u>117910</u>	674	8	9
Gold Bell #5	<u>117911</u>	674	10	11
Gold Bell #6	<u>117912</u>	674	12	13
Gold Bell #7	<u>117913</u>	674	14	15
Gold Bell #8	<u>117914</u>	674	16	17
Gold Bell #9	<u>117915</u>	674	18	19
Gold Bell #10	<u>117916</u>	674	20	21
Gold Bell #11	<u>117917</u>	674	22	23
Gold Bell #12	<u>117918</u>	674	24	25
Gold Bell #13	<u>117919</u>	674	26	27
Gold Bell #14	<u>117920</u>	674	28	29
Gold Bell #15	<u>117921</u>	674	30	31
Gold Bell #16	<u>117922</u>	674	32	33
Gold Bell #17	<u>117923</u>	674	34	35
Gold Bell #18	<u>117924</u>	674	36	37
Gold Bell #19	<u>117925</u>	674	38	39
Gold Bell #20	<u>117926</u>	674	40	41
Gold Bell #21	<u>117927</u>	674	42	43
Gold Bell #22	<u>117928</u>	674	44	45
Gold Bell #23	<u>117929</u>	674	46	47
Gold Bell #24	<u>117930</u>	674	48	49
Gold Bell #25	<u>117931</u>	674	50	51
Gold Bell #26	<u>117932</u>	674	52	53
Gold Bell #27	<u>117933</u>	674	54	55
Gold Bell #28	<u>117934</u>	674	56	57
Gold Bell #29	<u>117935</u>	674	58	59
Gold Bell #30	<u>117936</u>	674	60	61
Gold Bell #31	<u>117937</u>	674	62	63
Gold Bell #32	<u>117938</u>	674	64	65

Thirty-Two (32) Lode Claims all located in Sections 35, 36, 31, 1 and 6, T25N and T26N, Ranges 20W and 21W, Gila and Salt River Base and Meridian, Mohave County, Arizona.

**NOTICE!!**

**These documents have been scanned!**

**Do not place un-scanned documents beneath this notice!**

**Do not remove this notice from this file!**

GPO Jacket No. 560-102  
Print Order 61540  
Rise Business Services, LLC  
Job=AZ15 8/14/2019



Box Number= AZ15222



Claim Begin-End: AMC117907-AMC117938

**5 Miscellaneous**



AZ15222-3

AMC117279-AMC117939

DEPARTMENT OF THE INTERIOR  
BUREAU OF LAND MANAGEMENT  
ARIZONA STATE OFFICE

EXAMINATION OF CASE FILE

A SEPARATE FORM MUST BE COMPLETED FOR EACH LEAD SERIAL NUMBER:

SERIAL NUMBER	TYPE OF CASE
117909	MINING CLAIM

I Kent Dobbins HAVE READ AND UNDERSTOOD THE WARNINGS RELATIVE TO TITLE 18 U.S.C. 1001 AND 2071 PRINTED ON THIS FORM AND REQUEST TO EXAMINE THE CASE RECORD BEARING THE ABOVE SERIAL NUMBER OR NAME. I AGREE NOT TO REMOVE OR ALTER THE CONTENTS OF THIS FILE IN ANY MANNER WHATSOEVER AND NOT TO REMOVE THE FILE FROM THE ROOM DESIGNATED FOR PUBLIC EXAMINATION OF SUCH RECORDS.

NAME: <u>Kent Dobbins</u>	DATE: <u>July 14 1989</u>
ADDRESS: <u>Po 1630 Dolan Springs AZ 86441</u>	

(PLEASE PRINT INCLUDING ZIP CODE)

\*\*\*\*\*

- WARNING -

Title 18 U.S. Code 1001. Statements or entries generally

Whoever, in any manner within the jurisdiction of any department or agency of the United States knowingly and willfully falsifies, conceals or covers up by any trick, scheme, or a device a material fact, or makes any false, fictitious or fraudulent statements or representations, or makes or uses any false writing or document knowing the same to contain any false, fictitious or fraudulent statement or entry, shall be fined not more than \$10,000 or imprisoned not more than five years, or both.

- Warning -

Title 18 U.S. Code 2071. Concealment, removal or mutilation generally

Whoever, willfully and unlawfully conceals, removes, mutilates, obliterates, or destroys, or attempts to do so, or, with intent to do so takes and carries away any record, proceeding, map book, paper, document, or other thing, filed or deposited with any clerk or officer of any court of the United States, or in any public office, or with any judicial or public officer of the United States, shall be fined not more than \$2,000 or imprisoned not more than three years.

AZ-1274-4  
(June 1987)

UNITED STATES DEPARTMENT OF THE INTERIOR  
BUREAU OF LAND MANAGEMENT  
ARIZONA STATE OFFICE

EXAMINATION OF CASE FILE

A SEPARATE FORM MUST BE COMPLETED FOR EACH LEAD SERIAL NUMBER

SERIAL NUMBER 117907	TYPE OF CASE MINING CLAIM
-------------------------	------------------------------

I Roger Gash HAVE READ AND UNDERSTOOD THE WARNINGS  
(Signature)

RELATIVE TO TITLE 18 U.S.C. 1001 AND 2071 PRINTED ON THIS FORM AND REQUEST TO EXAMINE THE CASE RECORD BEARING THE ABOVE SERIAL NUMBER OR NAME. I AGREE NOT TO REMOVE OR ALTER THE CONTENTS OF THIS FILE IN ANY MANNER WHATSOEVER AND NOT TO REMOVE THE FILE FROM THE ROOM DESIGNATED FOR PUBLIC EXAMINATION OF SUCH RECORDS.

PRINT NAME ROGER GASH DATE 7/28/87  
904 W. 7TH #305  
RENO, NV 89503  
ADDRESS (PLEASE PRINT AND INCLUDE ZIP CODE)

-WARNING-

Title 18 U.S. Code 1001. Statements or entries generally

Whoever, in any manner within the jurisdiction of any department or agency of the United States knowingly and willfully falsifies, conceals or covers up by any trick, scheme, or device a material fact, or makes any false, fictitious or fraudulent statements or representations, or makes or uses any false writing or document knowing the same to contain any false, fictitious or fraudulent statement or entry, shall be fined not more than \$10,000 or imprisoned not more than five years, or both.

-WARNING-

Title 18 U.S. Code 2071. Concealment, removal or mutilation generally

Whoever, willfully and unlawfully conceals, removes, mutilates, obliterates, or destroys, or attempts to do so, or, with intent to do so takes and carries away any record, proceeding, map, book, paper, document, or other thing, filed or deposited with any clerk or officer of any court of the United States, or in any public office, or with any judicial or public officer of the United States, shall be fined not more than \$2,000 or imprisoned not more than three years.

AZ-1274-4  
(April 1982)

UNITED STATES DEPARTMENT OF THE INTERIOR  
BUREAU OF LAND MANAGEMENT  
ARIZONA STATE OFFICE

EXAMINATION OF CASE/CARD RECORD REQUEST

A SEPARATE FORM MUST BE COMPLETED FOR EACH CASE

SERIAL NUMBER <i>117907</i>	TYPE OF CASE <i>LD - Lead File</i>
--------------------------------	---------------------------------------

I *Malcolm L. Reinos* HAVE READ AND UNDERSTOOD THE WARNINGS  
(Signature)

RELATIVE TO TITLE 18 U.S.C. 1001 and 2071 PRINTED ON THIS FORM, AND REQUEST TO EXAMINE THE CASE/CARD RECORD BEARING THE ABOVE SERIAL NUMBER OR NAME. I AGREE NOT TO REMOVE OR ALTER THE CONTENTS OF THIS FILE IN ANY MANNER WHATSOEVER AND NOT REMOVE THE FILE FROM THE ROOM DESIGNATED FOR PUBLIC EXAMINATION OF SUCH RECORDS.

M. L. Gerrow Mineral Land Services, Inc.  
PRINT NAME

*01/26/87*  
Date

4211 East Aquarius Drive

Tucson, Arizona 85718  
ADDRESS (PLEASE PRINT AND INCLUDE ZIP CODE)

(602) 299-5819

-WARNING-

Title 18 U.S. code 1001. Statements or entries generally

Whoever, in any manner within the jurisdiction of any department or agency of the United States knowingly and willfully falsifies, conceals or covers up by any trick, scheme, or device a material fact, or makes any false, fictitious or fraudulent statements or representations, or makes or uses any false writing or document knowing the same to contain any false, fictitious or fraudulent statement or entry, shall be fined not more than \$10,000 or imprisoned not more than five years, or both.

-WARNING-

Title 18 U.S. Code 2071. Concealment, removal, or mutilation generally

Whoever, willfully and unlawfully conceals, removes, mutilates, obliterates, or destroys, or attempts to do so, or, with intent to do so takes and carries away any record, proceeding, map, book, paper, document, or other thing, filed or deposited with any clerk or officer of any court of the United States, or in any public office, or with any judicial or public officer of the United States, shall be fined not more than \$2,000 or imprisoned not more than three years, or both.

AZ-1274-4  
(April 1982)

UNITED STATES DEPARTMENT OF THE INTERIOR  
BUREAU OF LAND MANAGEMENT  
ARIZONA STATE OFFICE

EXAMINATION OF CASE/CARD RECORD REQUEST

A SEPARATE FORM MUST BE COMPLETED FOR EACH CASE

SERIAL NUMBER OR NAME  <i>117907</i>	TYPE OF CASE  <i>AMC - Lead File</i>
--	--

I *Mahlon L. Garrow* HAVE READ AND UNDERSTOOD THE WARNINGS  
(Signature)

RELATIVE TO TITLE 18 U.S.C. 1001 and 2071 PRINTED ON THIS FORM, AND REQUEST TO EXAMINE THE CASE/CARD RECORD BEARING THE ABOVE SERIAL NUMBER OR NAME. I AGREE NOT TO REMOVE OR ALTER THE CONTENTS OF THIS FILE IN ANY MANNER WHATSOEVER AND NOT REMOVE THE FILE FROM THE ROOM DESIGNATED FOR PUBLIC EXAMINATION OF SUCH RECORDS.

<u><i>Mahlon L. Garrow</i></u> PRINT NAME	<u><i>April 1, 1985</i></u> Date
<u><i>4211 E. Aquarius Dr. Tucson, AZ 85718</i></u> ADDRESS (PLEASE PRINT AND INCLUDE ZIP CODE)	

-WARNING-

Title 18 U.S. code 1001. Statements or entries generally

Whoever, in any manner within the jurisdiction of any department or agency of the United States knowingly and willfully falsifies, conceals or covers up by any trick, scheme, or device a material fact, or makes any false, fictitious or fraudulent statements or representations, or makes or uses any false writing or document knowing the same to contain any false, fictitious or fraudulent statement or entry, shall be fined not more than \$10,000 or imprisoned not more than five years, or both.

-WARNING-

Title 18 U.S. Code 2071. Concealment, removal, or mutilation generally

Whoever, willfully and unlawfully conceals, removes, mutilates, obliterates, or destroys, or attempts to do so, or, with intent to do so takes and carries away any record, proceeding, map, book, paper, document, or other thing, filed or deposited with any clerk or officer of any court of the United States, or in any public office, or with any judicial or public officer of the United States, shall be fined not more than \$2,000 or imprisoned not more than three years, or both.



**NOTICE!!**

**These documents have been scanned!**

**Do not place un-scanned documents beneath this notice!**

**Do not remove this notice from this file!**

GPO Jacket No. 560-102  
Print Order 61540  
Rise Business Services, LLC  
Job=AZ15 8/14/2019



Box Number= AZ15222



Claim Begin-End: AMC117907-AMC117938

**6 Location Notices-Amendments and Supporting Documents**



AZ15222-3 AMC117279-AMC117939

STATE OF ARIZONA,

County of \_\_\_\_\_

In Docket No. \_\_\_\_\_

I hereby certify that the within instrument was filed and recorded

ss. NOV 24 '80 at 4:50 PM M.

Page \_\_\_\_\_ at the request of

Fee No.:

**80 39009**

Maurice Norman

Witness my hand and official seal.

When recorded mail to:

County Recorder

By Lo Lane  
Deputy Recorder

Fee: \$

3.00

# NOTICE OF MINING CLAIM LOCATION

A MC 117907

- 1.  Location                       Amendment                       Relocation
- 2.  Placer                               Lode                               Millsite                               Tunnelsite

3. The name and address of the Locator is

ARIZONA STATE OFFICE  
BUREAU OF LAND MANAGEMENT

MAURICE NORMAN and Kent Dobbins  
Name

NOV 28 1980

517 ST LOUIS ST.  
Address

7:45 A.M.  
PHOENIX, ARIZONA

Springfield, MO 65806  
City                      State                      Zip

4. The name of the claim is Gold Bull #1

5. The date of the location is Sept 9 1980

6. The claim is 1500 feet long and 600 feet wide. The distance from the Location monument to each end of the claim is 1500 feet in a 020° direction and 600 feet in a 110° direction.

7. The general course of the claim is from the Southwest to the North east.

8. The location of the claim is in Section 35+36, Township 26N, Range 21W  
G&SRB&M, Weaver Mining District, Mohave County, Arizona.

9. If amending or relocating, the previous claim name was \_\_\_\_\_  
\_\_\_\_\_ recorded in Docket \_\_\_\_\_, Book \_\_\_\_\_,  
\_\_\_\_\_ Mining District, \_\_\_\_\_ County, Arizona.

10. The location of the claim with reference to a natural object or permanent monument is THIS IS A set of seventeen claims connected to each other and numbered one thru eight and seventeen thru twenty-five the Northwest 2x2'x4' wood post (claim #1) is located approx. 1596ft in a west direction from the US LAND Survey Geodetic corner marker for sections 26-25-36+35 T26N R21W

Date

Sept 9 1980

Maurice Norman  
Signature

BOOK 674 PAGE 2

# MAP OF MINING CLAIM LOCATION

- The name of the claim is Gold Bell ~~Circle~~ #1
- The Northwest corner of the claim is 1596 feet in a 353° direction to a survey monument or permanent natural object described as US LAND SURVEY Geodetic Sec CORNER Marker for Sections 26-25-35-36 T46N R21W
- The type of location monument is 4" x 4" x 4' wood post  
The type of corner and end monuments are 2" x 2" x 4' wood post
- The bearing and distance between the corners of the claim are beginning at the Southwest corner of the claim, 1500 feet in a 020° direction to the NORTHWEST corner, then 600 feet in a 110° direction to the NORTHEAST corner, then 1500 feet in a 200° direction to the South east corner, then 600 feet in a 290° direction to the point of beginning.

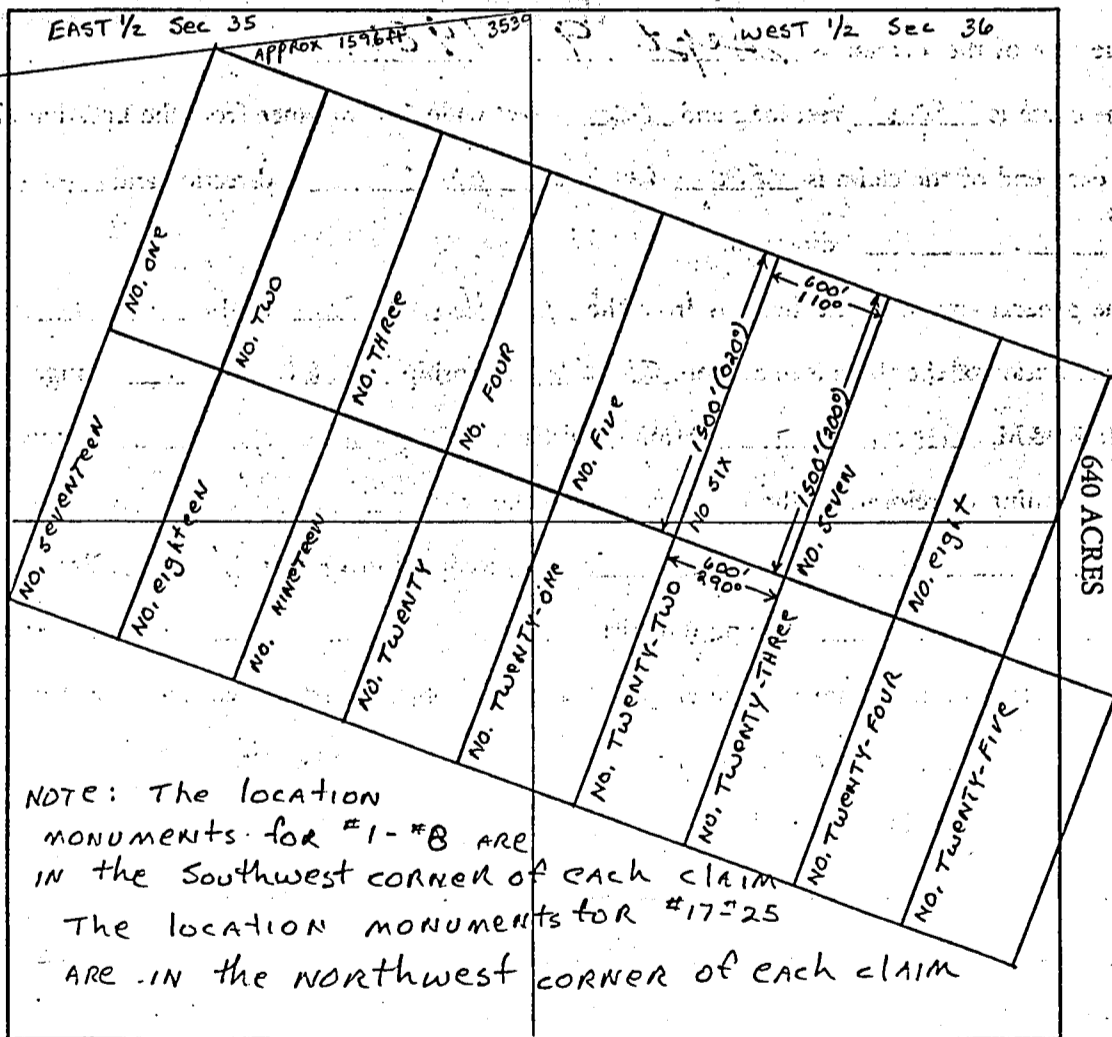
## MAP

One inch = One thousand feet

North Arrow



ONE MILE



Section 35 + 36 Range 21W Township 26N G&SRB&M

Date Sept 9, 1980

BOOK 674 PAGE 3

*[Handwritten Signature]*  
Signature

STATE OF ARIZONA,

County of \_\_\_\_\_

I hereby certify that the within instrument was filed and recorded  
NOV 24 '80 at 4 30 PM M.

Fee No.:

80 39010

In Docket No. \_\_\_\_\_ Page \_\_\_\_\_ at the request of

*Maurice Norman*

When recorded mail to:

Witness my hand and official seal.

County Recorder

By

*lp leave*

Deputy Recorder

Fee: \$

3.00

# NOTICE OF MINING CLAIM LOCATION

- 1.  Location  Amendment  Relocation
- 2.  Placer  Lode  Millsite  Tunnelsite

3. The name and address of the Locator is

MAURICE NORMAN AND KENNETH W. WOOD  
Name

ARIZONA STATE OFFICE  
BUDGET & FINANCE MANAGEMENT

517 ST LOUIS ST.  
Address

NOV 28 1980

Springfield, MO 65806  
City State Zip

7:45 A.M.  
PHOENIX, ARIZONA

4. The name of the claim is Sold Ball #2

5. The date of the location is Sept 9 1980

6. The claim is 1500 feet long and 600 feet wide. The distance from the Location monument to each end of the claim is 1500 feet in a 020° direction and 600 feet in a 110° direction.

7. The general course of the claim is from the Southwest to the Northeast.

8. The location of the claim is in Section 35+36, Township 26N, Range 21W  
G&SRB&M, Weaver Mining District, Mohave County, Arizona.

9. If amending or relocating, the previous claim name was \_\_\_\_\_  
\_\_\_\_\_ recorded in Docket \_\_\_\_\_, Book \_\_\_\_\_,  
\_\_\_\_\_ Mining District, \_\_\_\_\_ County, Arizona.

10. The location of the claim with reference to a natural object or permanent monument is THIS IS A SET OF SEVENTEEN CLAIMS CONNECTED TO EACH OTHER AND NUMBERED ONE THRU EIGHT AND SEVENTEEN THRU TWENTY-FIVE THE NORTHWEST 2'x2'x4' WOOD POST (CLAIM #1) IS LOCATED APPROX. 1596 FT IN A WEST DIRECTION FROM THE US LAND SURVEY GEODETIC CORNER MARKER FOR SECTIONS 26-25-36+35 T26N R21W

Date

Sept 9 1980

*Maurice Norman*  
Signature

BOOK

674 PAGE 4

A MC 117908

# MAP OF MINING CLAIM LOCATION

- The name of the claim is Sold Bell #2
- The Northwest corner of the claim is 1596 feet in a 353° direction to a survey monument or permanent natural object described as US LAND SURVEY Geodetic Sec CORNER MARKER for Sections 26-25-35-36 T16N R21W
- The type of location monument is 4" x 4" x 4' wood post  
The type of corner and end monuments are 2" x 2" x 4' wood post
- The bearing and distance between the corners of the claim are beginning at the Southwest corner of the claim, 1500 feet in a 020° direction to the Northwest corner, then 600 feet in a 110° direction to the NorthEast corner, then 1500 feet in a 200° direction to the South east corner, then 600 feet in a 290° direction to the point of beginning.

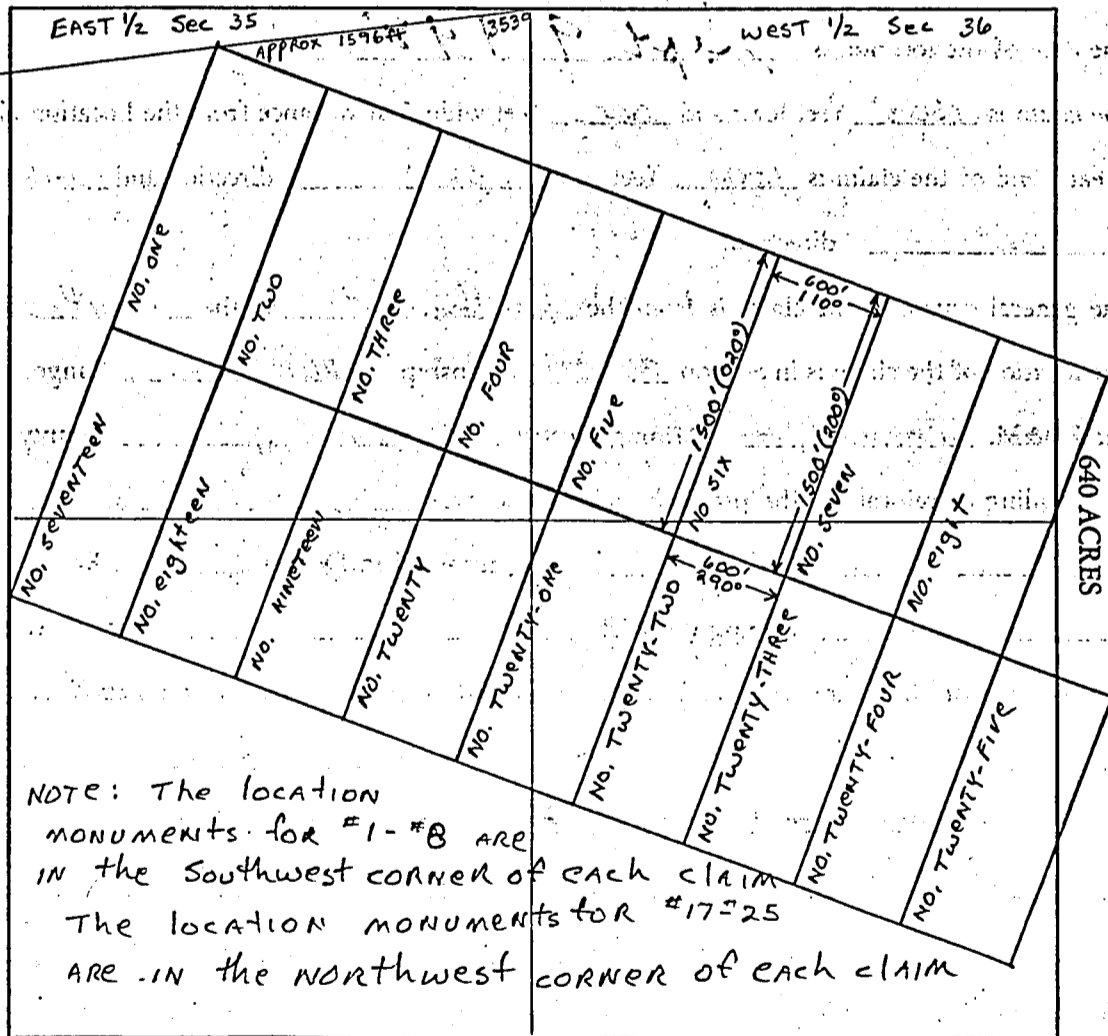
## MAP

One inch = One thousand feet

North Arrow



ONE MILE



Section 35 + 36 Range 21W Township 26N, G&SRB&M

Date Sept 9 1986

*[Handwritten Signature]*

BOOK 674 PAGE 5

Signature

STATE OF ARIZONA,  
County of \_\_\_\_\_

I hereby certify that the within instrument was filed and recorded  
ss. \_\_\_\_\_, NOV 24 '80 - 4 30 PM M.

Fee No.:  
80 39011

In Docket No. \_\_\_\_\_ Page \_\_\_\_\_, at the request of

*Maurice Norman*

When recorded mail to:

Witness my hand and official seal.

County Recorder

By *Ed Lane*  
Deputy Recorder

Fee: \$

3.00

A MC 117909

### NOTICE OF MINING CLAIM LOCATION

- 1.  Location                       Amendment                       Relocation
- 2.  Placer                               Lode                               Millsite                               Tunnelsite
- 3. The name and address of the Locator is

MAURICE NORMAN AND KENT DOBBS  
Name

ARIZONA STATE OFFICE  
LAND MANAGEMENT

517 ST LOUIS ST.  
Address

NOV 28 1980

Springfield, MO 65806  
City State Zip

7:45 A.M.  
PHOENIX, ARIZONA

4. The name of the claim is Gold Bell #3

5. The date of the location is Sept 9 1980

6. The claim is 1500 feet long and 600 feet wide. The distance from the Location monument to each end of the claim is 1500 feet in a 020° direction and 600 feet in a 110° direction.

7. The general course of the claim is from the Southwest to the North east.

8. The location of the claim is in Section 35+36, Township 26N, Range 21W  
G&SRB&M, Weaver Mining District, Mohave County, Arizona.

9. If amending or relocating, the previous claim name was \_\_\_\_\_  
\_\_\_\_\_ recorded in Docket \_\_\_\_\_, Book \_\_\_\_\_,  
\_\_\_\_\_ Mining District, \_\_\_\_\_ County, Arizona.

10. The location of the claim with reference to a natural object or permanent monument is This is a set of seventeen claims connected to each other and numbered one thru eight and seventeen thru twenty-five the Northwest 2'x2'x4' wood Post (claim #1) is located approx. 1596ft in a west direction from the US Land Survey Geodetic corner marker for sections 26-25-36+35 T26N R21W

Date Sept 9 1980

*Maurice Norman*  
Signature

BOOK 674 PAGE 6

# MAP OF MINING CLAIM LOCATION

- The name of the claim is Sold Bell #3
- The Northwest corner of the claim is 1596 feet in a 353° direction to a survey monument or permanent natural object described as US LAND SURVEY Geodetic Sec CORNER MARKER for Sections 26-25-35-36 T46N R21W
- The type of location monument is 4" x 4" x 4' WOOD POST  
The type of corner and end monuments are 2" x 2" x 4' WOOD POST
- The bearing and distance between the corners of the claim are beginning at the Southwest corner of the claim, 1500 feet in a 020° direction to the Northwest corner, then 600 feet in a 110° direction to the Northeast corner, then 1500 feet in a 200° direction to the South east corner, then 600 feet in a 290° direction to the point of beginning.

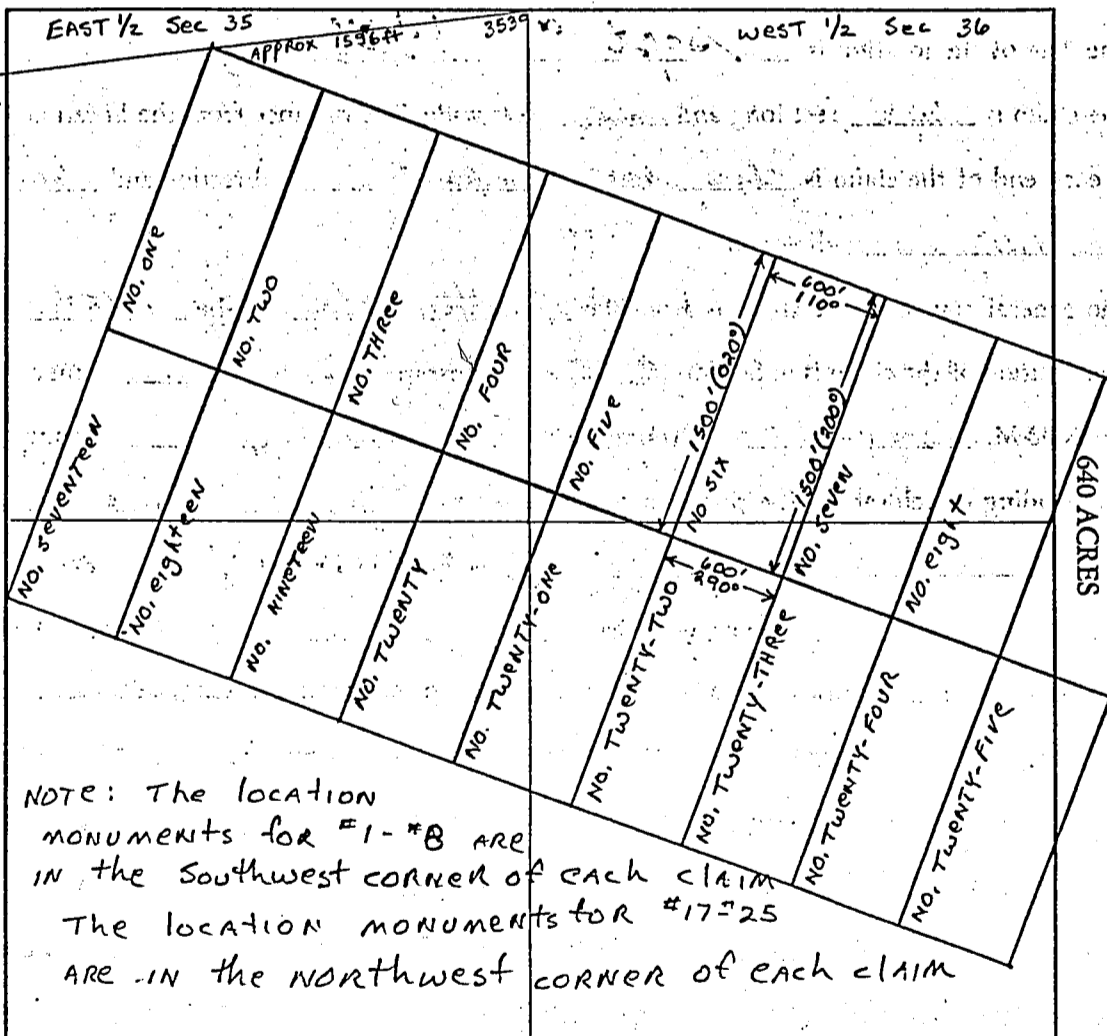
## MAP

One inch = One thousand feet

North Arrow



ONE MILE



Section 35 + 36 Range 21W Township 26N G&SRB&M

Date Sept. 9, 1980

BOOK 674 PAGE 7

*M. J. Miller*  
Signature

STATE OF ARIZONA,

County of \_\_\_\_\_

I hereby certify that the within instrument was filed and recorded  
ss. \_\_\_\_\_ NOV 24 '80 - 4 30 PM M.

Fee No.: 80 39012

In Docket No. \_\_\_\_\_ Page \_\_\_\_\_ at the request of

*Maurice Norman*

When recorded mail to:

Witness my hand and official seal.

County Recorder

By *W. Lawrence*  
Deputy Recorder

Fee: \$ 3.00

# NOTICE OF MINING CLAIM LOCATION

ARIZONA STATE OFFICE  
BU. LAND MANAGEMENT

- 1.  Location  Amendment  Relocation
- 2.  Placer  Lode  Millsite  Tunnelsite
- 3. The name and address of the Locator is

NOV 28 1980

7:45 A.M.  
PHOENIX, ARIZONA

MAURICE NORMAN and Kent Dobbins  
Name

517 ST LOUIS ST.  
Address

Springfield, MO 65806  
City State Zip

4. The name of the claim is Gold Bell #4

5. The date of the location is Sept 9 1980

6. The claim is 1500 feet long and 600 feet wide. The distance from the Location monument to each end of the claim is 1500 feet in a 020° direction and 600 feet in a 110° direction.

7. The general course of the claim is from the Southwest to the Northcast.

8. The location of the claim is in Section 35+36, Township 26N, Range 21W  
G&SRB&M, Weaver Mining District, Mohave County, Arizona.

9. If amending or relocating, the previous claim name was \_\_\_\_\_  
\_\_\_\_\_ recorded in Docket \_\_\_\_\_, Book \_\_\_\_\_,  
\_\_\_\_\_ Mining District, \_\_\_\_\_ County, Arizona.

10. The location of the claim with reference to a natural object or permanent monument is This is a set of seventeen claims connected to each other and numbered one thru eight and seventeen thru twenty-five the Northwest 2'x2'x4' wood Post (claim #1) is located approx. 1596ft in a west direction from the US Land Survey Geodetic corner marker for sections 26-25-36+35 T26N R21W

Date Sept 9 1980  
BOOK 674 PAGE 8

*Maurice Norman*  
Signature

A NC 117910



# MAP OF MINING CLAIM LOCATION

- The name of the claim is Gold Bell #4
- The Northwest corner of the claim is 1596 feet in a 353° direction to a survey monument or permanent natural object described as US LAND SURVEY Geodetic Sec CORNER Marker for Sections 26-25-35-36 T46N R21W
- The type of location monument is 4" x 4" x 4' WOOD POST  
The type of corner and end monuments are 2" x 2" x 4' WOOD POST
- The bearing and distance between the corners of the claim are beginning at the Southwest corner of the claim, 1500 feet in a 020° direction to the Northwest corner, then 600 feet in a 110° direction to the Northeast corner, then 1500 feet in a 200° direction to the South east corner, then 600 feet in a 290° direction to the point of beginning.

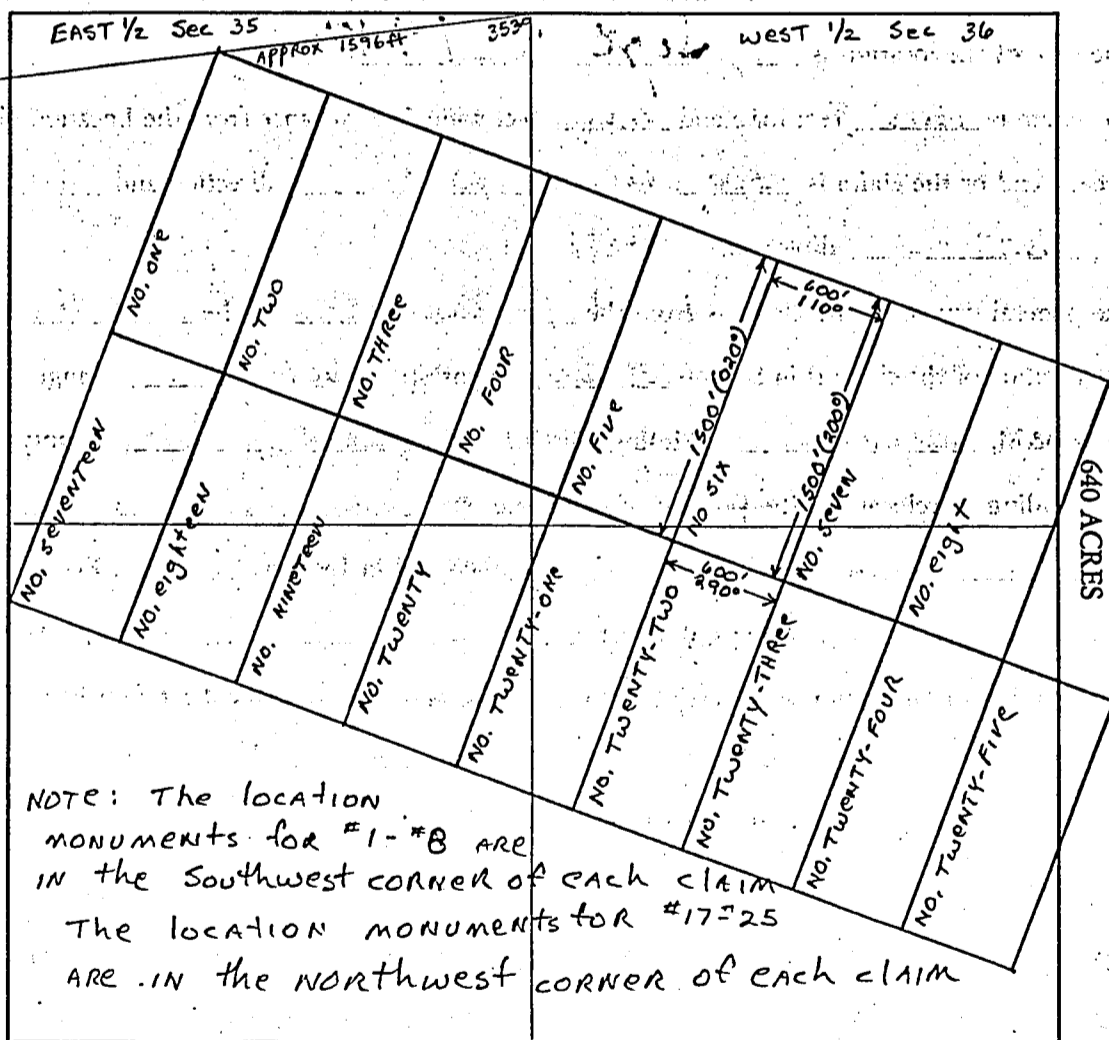
## MAP

One inch = One thousand feet

North Arrow



ONE MILE



Section 35 + 36 Range 21W Township 26N G&SRB&M

Date Sept. 9, 1980

BOOK 674 PAGE 9

*[Handwritten Signature]*  
Signature

STATE OF ARIZONA,

County of \_\_\_\_\_

I hereby certify that the within instrument was filed and recorded  
NOV 24 '80 at 4:30 PM M.

Fee No.:

80 39013

In Docket No. \_\_\_\_\_

Page \_\_\_\_\_

at the request of

*Maurice Norman*

When recorded mail to:

Witness my hand and official seal.

County Recorder

By \_\_\_\_\_

Deputy Recorder

Fee: \$

3.00

# NOTICE OF MINING CLAIM LOCATION

ARIZONA STATE OFFICE  
BU. LAND MANAGEMENT

1.  Location       Amendment       Relocation
2.  Placer       Lode       Millsite       Tunnelsite
3. The name and address of the Locator is

NOV 28 1980

7:45 A.M.

PHOENIX, ARIZONA

MAURICE NORMAN and Kent Dobbins

Name

517 ST LOUIS ST.

Address

Springfield, MO 65806

City

State

Zip

4. The name of the claim is Gold Bell #5
5. The date of the location is Sept 9 1980
6. The claim is 1500 feet long and 600 feet wide. The distance from the Location monument to each end of the claim is 1500 feet in a 020° direction and 600 feet in a 110° direction.
7. The general course of the claim is from the Southwest to the Northcast.
8. The location of the claim is in Section 35+36, Township 26N, Range 21W  
G&SRB&M, Weaver Mining District, Mohave County, Arizona.
9. If amending or relocating, the previous claim name was \_\_\_\_\_  
\_\_\_\_\_ recorded in Docket \_\_\_\_\_, Book \_\_\_\_\_,  
\_\_\_\_\_ Mining District, \_\_\_\_\_ County, Arizona.
10. The location of the claim with reference to a natural object or permanent monument is THIS IS A set of seventeen claims connected to each other and numbered one thru eight and seventeen thru twenty-five the northwest 2'x2'x4' wood post (claim #1) is located approx. 1596ft in a west direction from the US LAND SURVEY Geodetic corner marker for sections 26-25-36+35 T26N R21W

Date

Sept 9 1980

BOOK 674 PAGE 10

*Maurice Norman*  
Signature

A MC 17911

# MAP OF MINING CLAIM LOCATION

- The name of the claim is Sold Bell #10 #5
- The Northwest corner of the claim is 1596 feet in a 353° direction to a survey monument or permanent natural object described as US LAND SURVEY Geodetic Sec CORNER MARKER for Sections 26-25-35-36 T46N R21W
- The type of location monument is 4" x 4" x 4' WOOD POST  
The type of corner and end monuments are 2" x 2" x 4' WOOD POST
- The bearing and distance between the corners of the claim are beginning at the Southwest corner of the claim, 1500 feet in a 020° direction to the Northwest corner, then 600 feet in a 110° direction to the Northeast corner, then 1500 feet in a 200° direction to the South east corner, then 600 feet in a 290° direction to the point of beginning.

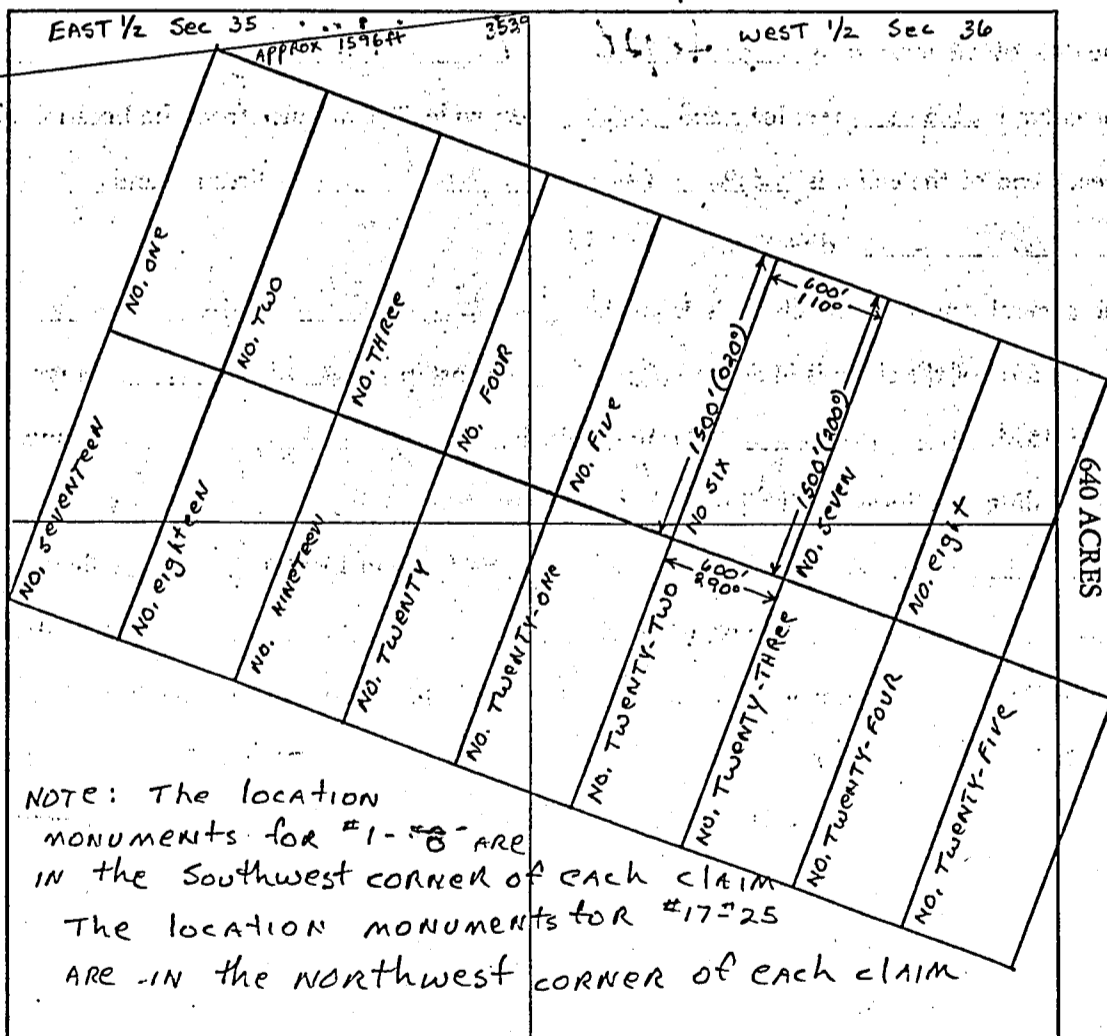
## MAP

One inch = One thousand feet

North Arrow



ONE MILE



Section 35 + 36 Range 21W Township 26N G&SRB&M

Date Sept 9 1980

BOOK 674 PAGE 11

*J. M. ...*  
Signature

STATE OF ARIZONA, }  
County of \_\_\_\_\_ } ss.

I hereby certify that the within instrument was filed and recorded  
NOV 24 '80 - 4 30 PM M.

Fee No.:  
89 39014

In Docket No. \_\_\_\_\_ Page \_\_\_\_\_ at the request of

*Maurice Norman*

When recorded mail to:

Witness my hand and official seal.

County Recorder

By

*Le Beau*

Deputy Recorder

Fee: \$

3.00

### NOTICE OF MINING CLAIM LOCATION

ARIZONA STATE OFFICE  
LAND MANAGEMENT

- 1.  Location  Amendment  Relocation
- 2.  Placer  Lode  Millsite
- 3. The name and address of the Locator is

NOV 28 1980 Tunnelsite

7:45 A.M.

PHOENIX, ARIZONA

MAURICE NORMAN and Kent Dobbins

Name

517 ST LOUIS ST.

Address

Springfield, MO 65806

City

State

Zip

4. The name of the claim is Gold Bell #6

5. The date of the location is Sept 9 1980

6. The claim is 1500 feet long and 600 feet wide. The distance from the Location monument to each end of the claim is 1500 feet in a 020° direction and 600 feet in a 110° direction.

7. The general course of the claim is from the Southwest to the Northeast.

8. The location of the claim is in Section 35+36, Township 26N, Range 21W G&SRB&M, Weaver Mining District, Mohave County, Arizona.

9. If amending or relocating, the previous claim name was \_\_\_\_\_

recorded in Docket \_\_\_\_\_, Book \_\_\_\_\_,

\_\_\_\_\_ Mining District, \_\_\_\_\_ County, Arizona.

10. The location of the claim with reference to a natural object or permanent monument is THIS IS

A set of seventeen claims connected to each other

AND NUMBERED ONE THRU EIGHT AND SEVENTEEN thru twenty-five

the northwest 2'x2'x4' wood post (claim #1) is located

Approx. 1596ft in a west direction from the US LAND

SURVEY Geodetic CORNER Marker for sections 26-25-36+35

T26N R21W

Date

Sept 9 1980

*Maurice Norman*  
Signature

BOOK 674 PAGE 12

AMC 117912

# MAP OF MINING CLAIM LOCATION

- 30
- The name of the claim is Gold Bell ~~6~~ #6
  - The Northwest corner of the claim is 1596 feet in a 353° direction to a survey monument or permanent natural object described as US LAND SURVEY Geodetic Sec CORNER MARKER for Sections 26-25-35-36 T46N R21W
  - The type of location monument is 4" x 4" x 4' wood post  
The type of corner and end monuments are 2" x 2" x 4' wood post
  - The bearing and distance between the corners of the claim are beginning at the Southwest corner of the claim, 1500 feet in a 020° direction to the Northwest corner, then 600 feet in a 110° direction to the Northeast corner, then 1500 feet in a 200° direction to the South east corner, then 600 feet in a 290° direction to the point of beginning.

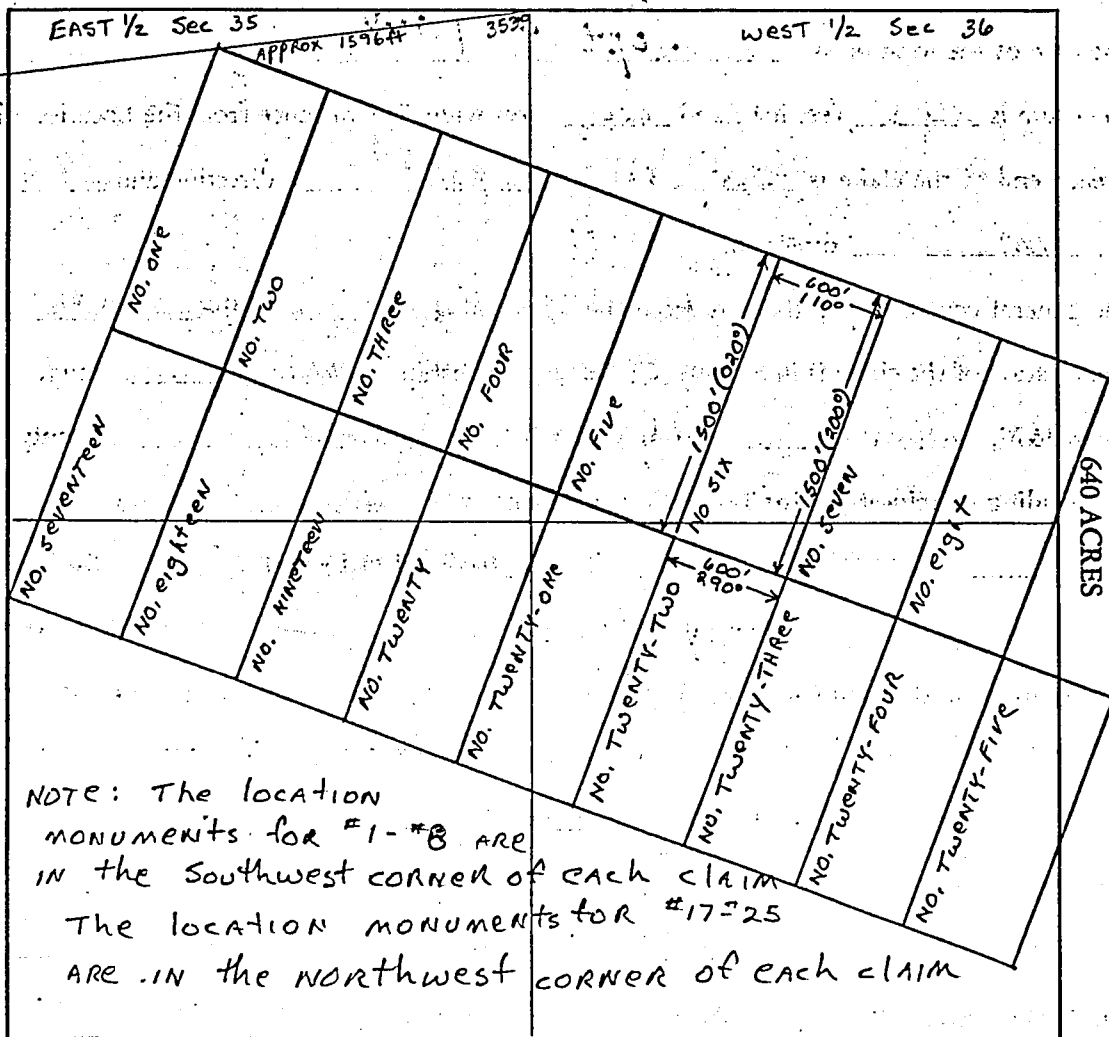
## MAP

One inch = One thousand feet

North Arrow



ONE MILE



Section 35 + 36 Range 21W Township 26N G&SRB&M

Date: Sept 9 1950

BOOK 674 PAGE 13

*M. J. ...*  
Signature

STATE OF ARIZONA,

County of \_\_\_\_\_

I hereby certify that the within instrument was filed and recorded  
ss. \_\_\_\_\_ NOV 24 1980 - 4 50 PM M.

Fee No.:

80 39015

In Docket No. \_\_\_\_\_

Page \_\_\_\_\_

at the request of

Witness my hand and official seal.

When recorded mail to:

County Recorder

By \_\_\_\_\_

Deputy Recorder

Fee: \$

3.00

# NOTICE OF MINING CLAIM LOCATION

ARIZONA STATE OFFICE  
SURF. LANDS MANAGEMENT

1.  Location       Amendment       Relocation      NOV 28 1980
2.  Placer       Lode       Millsite      7:45 A.M.  Tunnelsite
3. The name and address of the Locator is

PHOENIX, ARIZONA

MAURICE NORMAN AND KENT DOBBINS

Name

517 ST LOUIS ST.

Address

Springfield, MO 65806

City

State

Zip

4. The name of the claim is Gold Ball #7
5. The date of the location is Sept 9 1980
6. The claim is 1500 feet long and 600 feet wide. The distance from the Location monument to each end of the claim is 1500 feet in a 020° direction and 600 feet in a 110° direction.
7. The general course of the claim is from the Southwest to the Northwest.
8. The location of the claim is in Section 35+36, Township 26N, Range 21W G&SRB&M, Weaver Mining District, Mohave County, Arizona.
9. If amending or relocating, the previous claim name was \_\_\_\_\_

recorded in Docket \_\_\_\_\_, Book \_\_\_\_\_,

\_\_\_\_\_ Mining District, \_\_\_\_\_ County, Arizona.

10. The location of the claim with reference to a natural object or permanent monument is THIS IS A SET OF SEVENTEEN CLAIMS CONNECTED TO EACH OTHER AND NUMBERED ONE THRU EIGHT AND SEVENTEEN THIRTY-FIVE THE NORTHWEST 2'x2'x4' WOOD POST (CLAIM #1) IS LOCATED APPROX. 1596 FT IN A WEST DIRECTION FROM THE US LAND SURVEY GEODETIC CORNER MARKER FOR SECTIONS 26-25-36-35 T26N R21W

Date Sept 9 1980

Maurice Norman  
Maurice Norman

Signature

BOOK 674 PAGE 14

A MC 117913

# MAP OF MINING CLAIM LOCATION

- The name of the claim is Gold Ball ~~550~~ #7
- The Northwest corner of the claim is 1596 feet in a 353° direction to a survey monument or permanent natural object described as US LAND SURVEY Geodetic Sec CORNER MARKER for Sections 26-25-35-36 T46N R21W
- The type of location monument is 4" x 4" x 4' WOOD POST  
The type of corner and end monuments are 2" x 2" x 4' WOOD POST
- The bearing and distance between the corners of the claim are beginning at the Southwest corner of the claim, 1500 feet in a 020° direction to the Northwest corner, then 600 feet in a 110° direction to the Northeast corner, then 1500 feet in a 200° direction to the South east corner, then 600 feet in a 290° direction to the point of beginning.

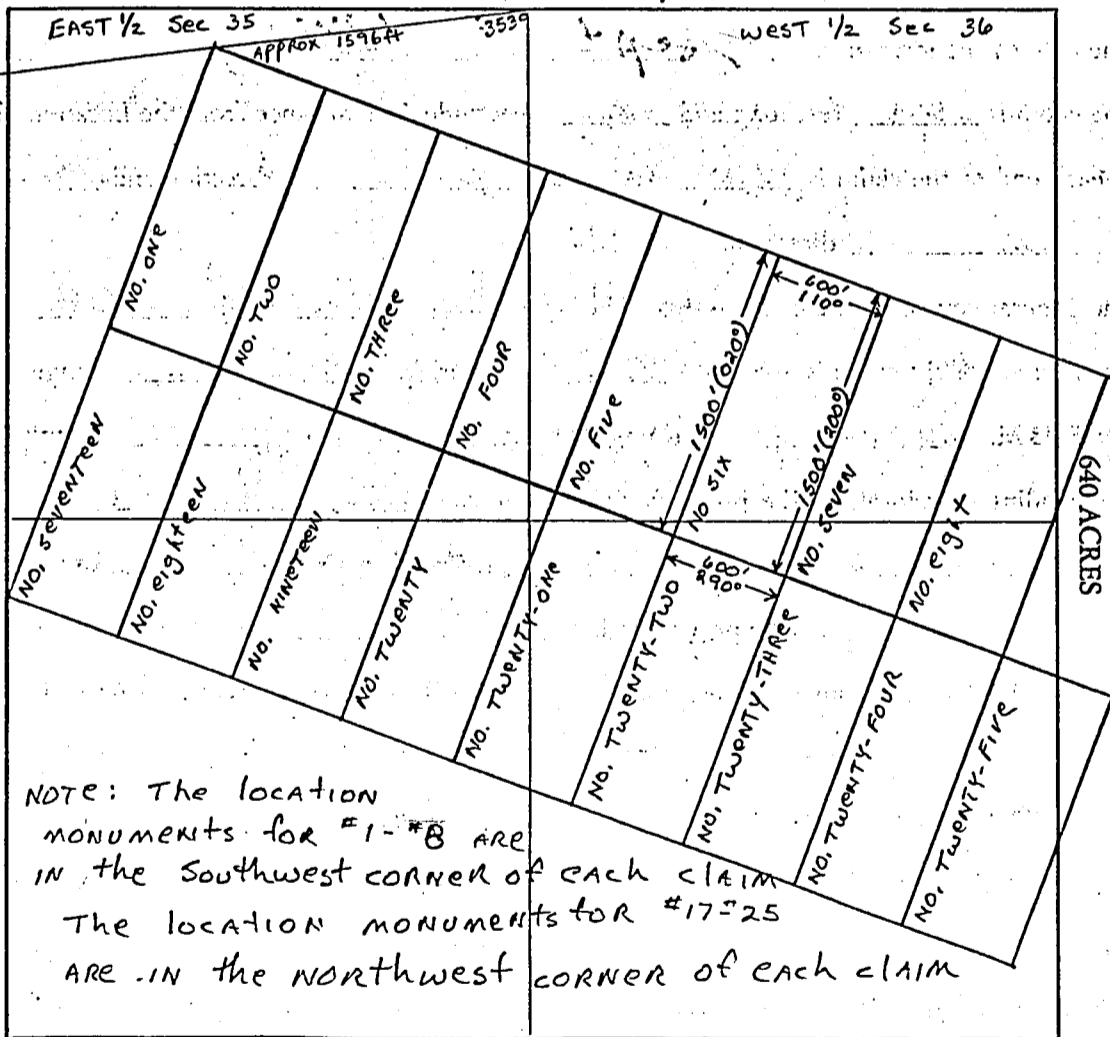
## MAP

One inch = One thousand feet

North Arrow



ONE MILE



Section 35 + 36 Range 21W Township 26N G&SRB&M

Date Sept 9 - 1980

*[Handwritten Signature]*  
Signature

STATE OF ARIZONA,

County of \_\_\_\_\_

I hereby certify that the within instrument was filed and recorded  
NGS 24'80 - 4 30 PM M.

Fee No.:

80 39016

In Docket No. \_\_\_\_\_

Page \_\_\_\_\_

at the request of

*Maurice Norman*

When recorded mail to:

Witness my hand and official seal.

County Recorder

By

*Lo Lane*

Deputy Recorder

Fee: \$

ARIZONA STATE OFFICE  
BU. LAND MANAGEMENT

# NOTICE OF MINING CLAIM LOCATION

NOV 28 1980

1.  Location       Amendment       Relocation      7:45 A.M.  
2.  Placer       Lode       Millsite      FHOENIX, ARIZONA  
3. The name and address of the Locator is       Tunnelsite

MAURICE NORMAN and Kent Dobbins  
Name

517 ST LOUIS ST.  
Address

Springfield, MO 65806  
City State Zip

4. The name of the claim is Sold Bell #8

5. The date of the location is Sept 9 1980

6. The claim is 1500 feet long and 600 feet wide. The distance from the Location monument to each end of the claim is 1500 feet in a 020° direction and 600 feet in a 110° direction.

7. The general course of the claim is from the Southwest to the Northeast.

8. The location of the claim is in Section 35+36, Township 26N, Range 21W  
G&SRB&M, Weaver Mining District, Mohave County, Arizona.

9. If amending or relocating, the previous claim name was \_\_\_\_\_  
\_\_\_\_\_ recorded in Docket \_\_\_\_\_, Book \_\_\_\_\_,  
\_\_\_\_\_ Mining District, \_\_\_\_\_ County, Arizona.

10. The location of the claim with reference to a natural object or permanent monument is THIS IS A SET OF SEVENTEEN CLAIMS CONNECTED TO EACH OTHER AND NUMBERED ONE THRU EIGHT AND SEVENTEEN THRU TWENTY-FIVE THE NORTHWEST 2'x2'x4' WOOD POST (CLAIM #1) IS LOCATED APPROX. 1596 FT IN A WEST DIRECTION FROM THE US LAND SURVEY GEODETIC CORNER MARKER FOR SECTIONS 26-25-36135 T26N R21W

Date

Sept 9 1980

*[Signature]*  
Signature

11914



# MAP OF MINING CLAIM LOCATION

- The name of the claim is Gold Bell ~~8~~ #8
- The Northwest corner of the claim is 1596 feet in a 353° direction to a survey monument or permanent natural object described as US LAND SURVEY Geodetic Sec CORNER MARKER for Sections 26-25-35-36 T46N R21W
- The type of location monument is 4" x 4" x 4' WOOD POST  
The type of corner and end monuments are 2" x 2" x 4' WOOD POST
- The bearing and distance between the corners of the claim are beginning at the Southwest corner of the claim, 1500 feet in a 020° direction to the Northwest corner, then 600 feet in a 110° direction to the Northeast corner, then 1500 feet in a 200° direction to the South east corner, then 600 feet in a 290° direction to the point of beginning.

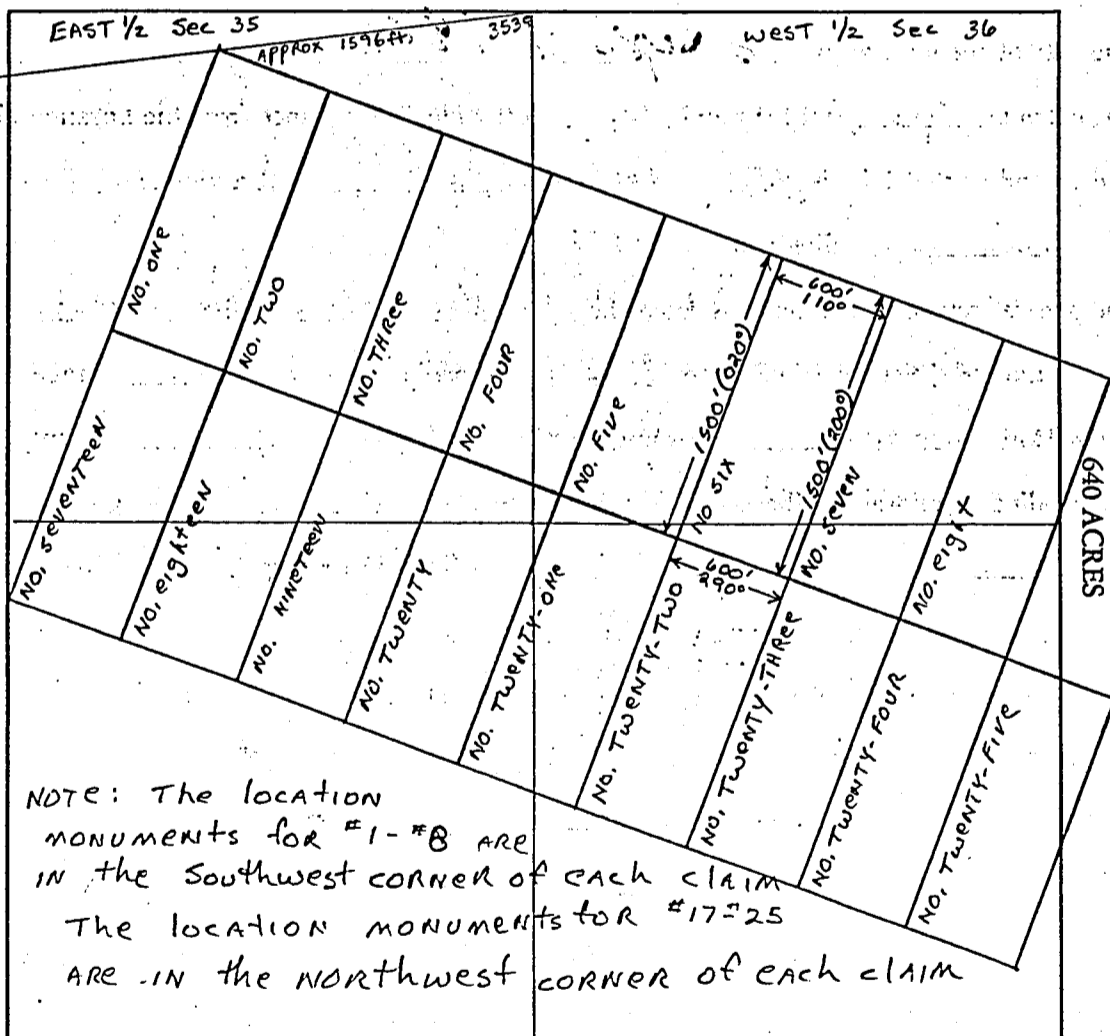
## MAP

One inch = One thousand feet

North Arrow



ONE MILE



Section 35 + 36 Range 21W Township 26N, G&SRB&M

Date Sept. 9 - 1980

*[Handwritten Signature]*  
Signature



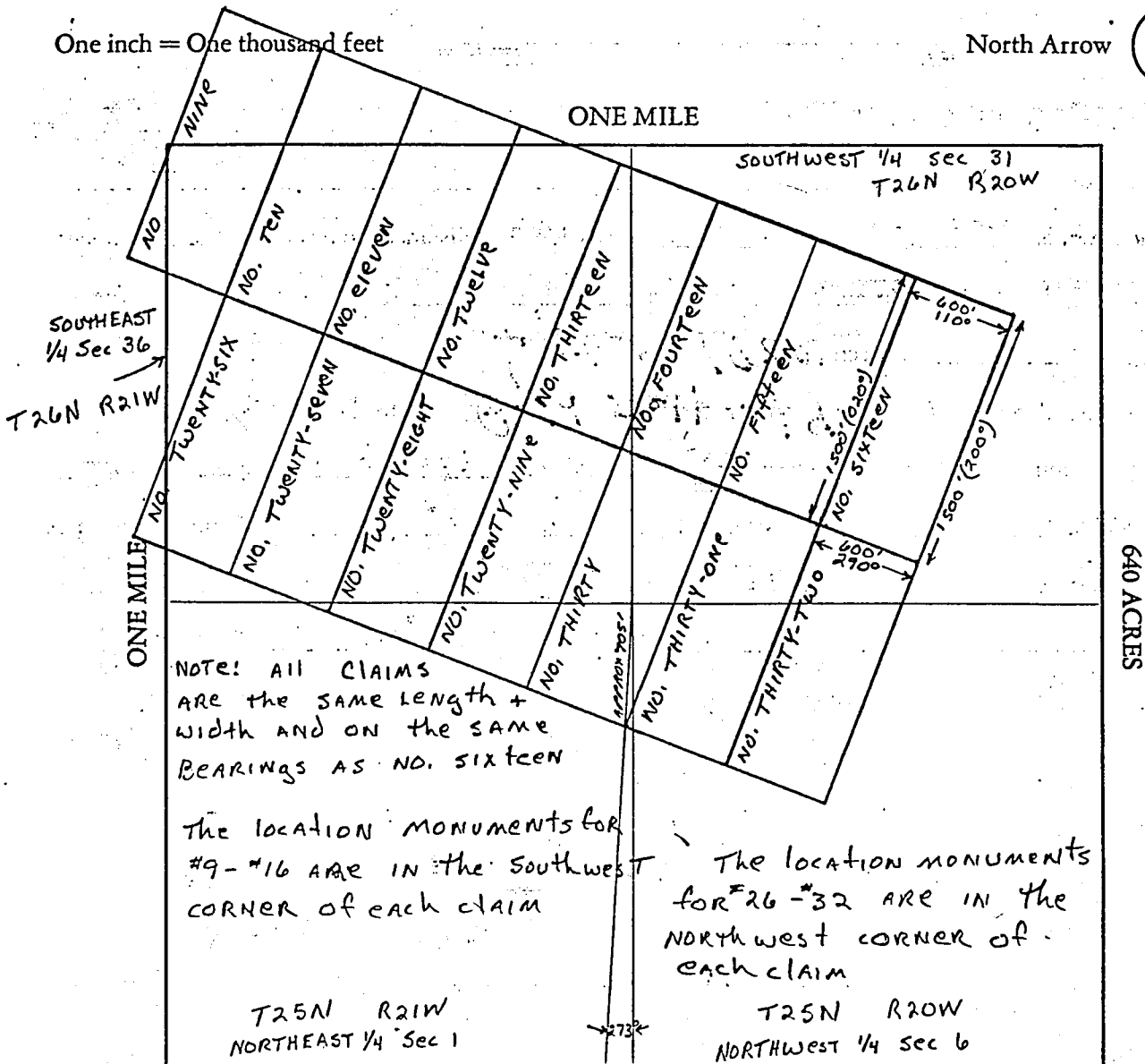
# MAP OF MINING CLAIM LOCATION

- The name of the claim is Gold Bell #9
- The Southwest corner of the claim is 705 feet in a 273° direction to a survey monument or permanent natural object described as US LAND SURVEY Geodetic Sec. CORNER MARKER FOR T26N - R21W - T25N + R20W
- The type of location monument is 4" x 4" x 4' WOOD POST  
The type of corner and end monuments are 2" x 2" x 4' WOOD POST
- The bearing and distance between the corners of the claim are beginning at the Southwest corner of the claim, 1500 feet in a 020° direction to the Northwest corner, then 600 feet in a 110° direction to the Northeast corner, then 1500 feet in a 200° direction to the Southeast corner, then 600 feet in a 290° direction to the point of beginning.

## MAP

One inch = One thousand feet

North Arrow



Section 36-31-1-6 Range 21W + 20W Township T25N + 26N, G&SRB&M

Date Sept 9 1980

*Norman Norman*  
Signature

STATE OF ARIZONA,

County of \_\_\_\_\_

ss. I hereby certify that the within instrument was filed and recorded  
NOV 24 1980 4:30 PM M.

Fee No.:

80 39018

In Docket No. \_\_\_\_\_, Page \_\_\_\_\_, at the request of

*Maurice Norman*

When recorded mail to:

Witness my hand and official seal.

County Recorder

By

*l. Lavel*

Deputy Recorder

Fee: \$

3.00

## NOTICE OF MINING CLAIM LOCATION

ARIZONA STATE OFFICE  
BU. LAND MANAGEMENT

1.  Location  Amendment  Relocation

2.  Placer  Lode  Millsite

NOV 28 1980

3. The name and address of the Locator is

7:45 A.M.  
PHOENIX, ARIZONA

MAURICE NORMAN AND KURT DOBBINS  
Name

517 St Louis Street  
Address

Springfield MO 65806  
City State Zip

4. The name of the claim is Sold Bell #10

5. The date of the location is Sept 9 1980

6. The claim is 1500 feet long and 600 feet wide. The distance from the Location monument to each end of the claim is 1500 feet in a 020° direction and 600 feet in a 110° direction.

7. The general course of the claim is from the Southwest to the Northeast.

8. The location of the claim is in Section 36-31-1+4 Township 25N+26N, Range 20W+21W G&SRB&M, Weaver Mining District, Mohave County, Arizona.

9. If amending or relocating, the previous claim name was \_\_\_\_\_ recorded in Docket \_\_\_\_\_, Book \_\_\_\_\_, Mining District, \_\_\_\_\_ County, Arizona.

10. The location of the claim with reference to a natural object or permanent monument is This is a set of fifteen claims numbered nine-sixteen and twenty-six thru thirty-two. All are the same dimensions and bearings. the southwest 2"x2"x4' wood post (claim #30) corner marker is located approx. 705' in a south direction from the US land survey Geodetic corner marker for section 36 T26N-R21W; section 31 T26N-R20W; section 6 T25N-R20W and section 1 T25N-R21W.

Date

Sept 9 1980

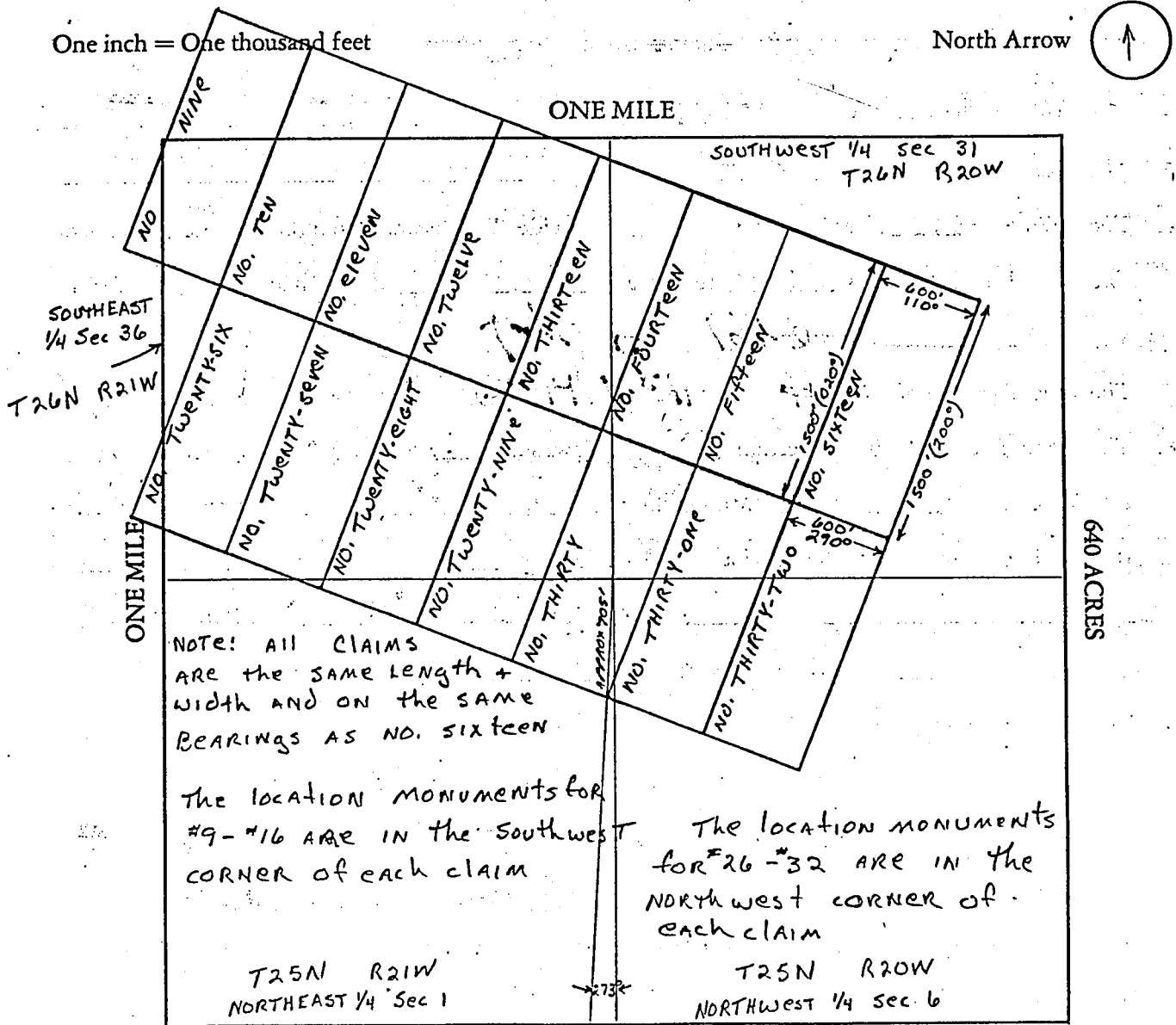
*Maurice Norman*  
Signature

BOOK 674 PAGE 20

# MAP OF MINING CLAIM LOCATION

- The name of the claim is Gold Bull # 10
- The South west corner of the claim is 705 feet in a 273° direction to a survey monument or permanent natural object described as US LAND SURVEY Geodetic Sec. CORNER MARKER for T26N - R21W - T25N + R20W
- The type of location monument is 4" x 4" x 4' WOOD POST  
The type of corner and end monuments are 2" x 2" x 4' WOOD POST
- The bearing and distance between the corners of the claim are beginning at the Southwest corner of the claim, 1500 feet in a 020° direction to the Northwest corner, then 600 feet in a 110° direction to the Northeast corner, then 1500 feet in a 200° direction to the Southeast corner, then 600 feet in a 290° direction to the point of beginning.

## MAP



Section 36-31-1-6 Range 21W + 20W Township T25N + 26N G&SRB&M

Date: Sept 9 - 1980

Stephen M. Meehan  
Signature

STATE OF ARIZONA,

County of \_\_\_\_\_

ss. I hereby certify that the within instrument was filed and recorded  
NOV 24 1980 at 4:30 PM M.

Fee No.:

80 39019

In Docket No: \_\_\_\_\_ Page \_\_\_\_\_ at the request of

Maurice Norman

When recorded mail to:

Witness my hand and official seal.

County Recorder

By

Lo Lane  
Deputy Recorder

Fee: \$

3.00

### NOTICE OF MINING CLAIM LOCATION

ARIZONA STATE OFFICE  
BU. LAND MANAGEMENT

1.  Location  Amendment  Relocation

2.  Placer  Lode  Millsite

NOV 20 1980

3. The name and address of the Locator is

7:45 A.M.  
PHOENIX, ARIZONA

MAURICE NORMAN AND KURT DOBBINS  
Name

517 St Louis Street  
Address

Springfield MO 65806  
City State Zip

4. The name of the claim is Gold Bell #11

5. The date of the location is Sept 9 1980

6. The claim is 1500 feet long and 600 feet wide. The distance from the Location monument to each end of the claim is 1500 feet in a 020° direction and 600 feet in a 110° direction.

7. The general course of the claim is from the Southwest to the Northeast.

8. The location of the claim is in Section 36-31-1+6 Township 25N+26N, Range 20W+21W G&SRB&M, Weaver Mining District, Mohave County, Arizona.

9. If amending or relocating, the previous claim name was \_\_\_\_\_ recorded in Docket \_\_\_\_\_, Book \_\_\_\_\_, \_\_\_\_\_ Mining District, \_\_\_\_\_ County, Arizona.

10. The location of the claim with reference to a natural object or permanent monument is This is a set of fifteen claims numbered nine-sixteen and twenty-six thru thirty-two. All are the same dimensions and bearings. The southwest 2"x2"x4' wood post (claim #30) corner marker is located approx. 705' in a south direction from the US land survey Geodetic corner marker for section 36 T26N-R21W; section 31 T26N-R20W; section 6 T25N-R30W and section 1 T25N-R21W.

Date Sept 9 1980

Maurice Norman  
Signature

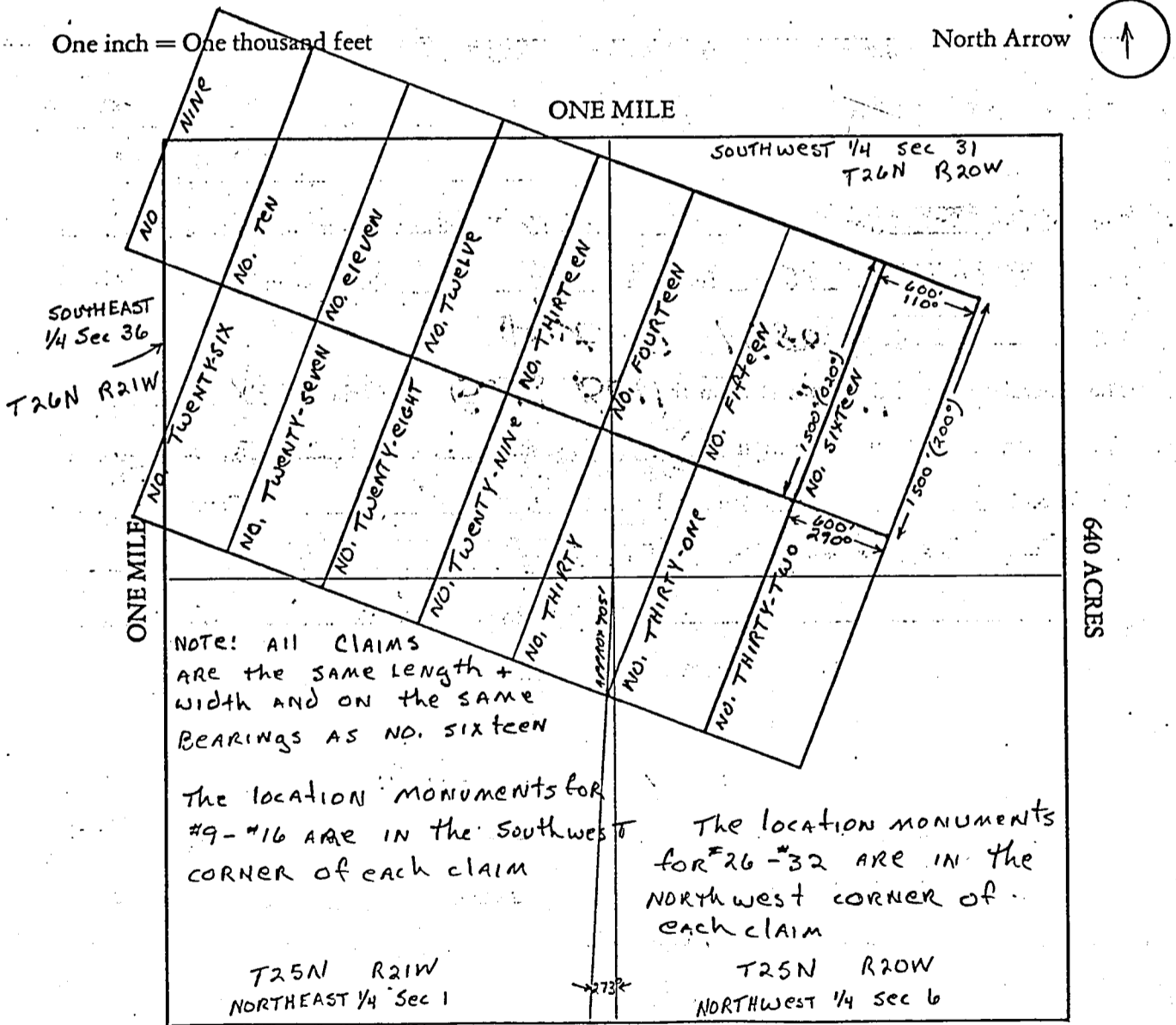
BOOK 674 PAGE 22

A MC 117917

# MAP OF MINING CLAIM LOCATION

- The name of the claim is Gold Bell #11
- The Southwest corner of the claim is 705 feet in a 273° direction to a survey monument or permanent natural object described as US LAND SURVEY Geodetic Sec. CORNER MARKER for T26N - R21W - T25N + R20W
- The type of location monument is 4" x 4" x 4' WOOD POST  
The type of corner and end monuments are 2" x 2" x 4' WOOD POST
- The bearing and distance between the corners of the claim are beginning at the Southwest corner of the claim, 1500 feet in a 020° direction to the Northwest corner, then 600 feet in a 110° direction to the Northeast corner, then 1500 feet in a 200° direction to the Southeast corner, then 600 feet in a 290° direction to the point of beginning.

## MAP



Section 36-31-1-6 Range 21W + 20W Township T25N + 26N, G&SRB&M

Date Sept 9 - 1900

Merrill Merrill  
Signature

STATE OF ARIZONA,  
County of \_\_\_\_\_

ss. I hereby certify that the within instrument was filed and recorded  
at NOV 24 1980 - 4:30 PM M.

Fee No.:  
**80 39020**

In Docket No. \_\_\_\_\_ Page \_\_\_\_\_ at the request of

Maurice Norman

When recorded mail to:

Witness my hand and official seal.

County Recorder  
By Colman  
Deputy Recorder

Fee: \$  
3.00

# NOTICE OF MINING CLAIM LOCATION

STATE OFFICE  
BU. LAND MANAGEMENT

- 1.  Location                       Amendment                       Relocation
- 2.  Placer                               Lode                               Millsite
- 3. The name and address of the Locator is

NOV 28 1980  
7:45 A.M.  
PHOENIX, ARIZONA

A MC 117918

MAURICE NORMAN AND Kurt Dobbins  
Name

517 St Louis Street  
Address

Springfield MO 65806  
City                                      State                                      Zip

4. The name of the claim is Gold Bull # 12

5. The date of the location is Sept 9 1980

6. The claim is 1500 feet long and 600 feet wide. The distance from the Location monument to each end of the claim is 1500 feet in a 020° direction and 600 feet in a 110° direction.

7. The general course of the claim is from the Southwest to the Northeast.

8. The location of the claim is in Section 36-31-1+6 Township 25N+26N, Range 20W+21W G&SRB&M, WEAVER Mining District, MOHAVE County, Arizona.

9. If amending or relocating, the previous claim name was \_\_\_\_\_ recorded in Docket \_\_\_\_\_, Book \_\_\_\_\_ Mining District, \_\_\_\_\_ County, Arizona.

10. The location of the claim with reference to a natural object or permanent monument is This is a set of fifteen claims numbered nine-sixteen and twenty-six thru thirty-two. All are the same dimensions and bearings. the southwest 2"x2"x4' wood post (claim #30) corner marker is located approx. 705' in a south direction from the US land survey Geodetic corner marker for section 36 T26N-R21W; section 31 T26N-R20W; section 6 T25N-R20W and section 1 T25N-R21W.

Date Sept 9 1980

BOOK 674 PAGE 24

Maurice Norman  
Signature



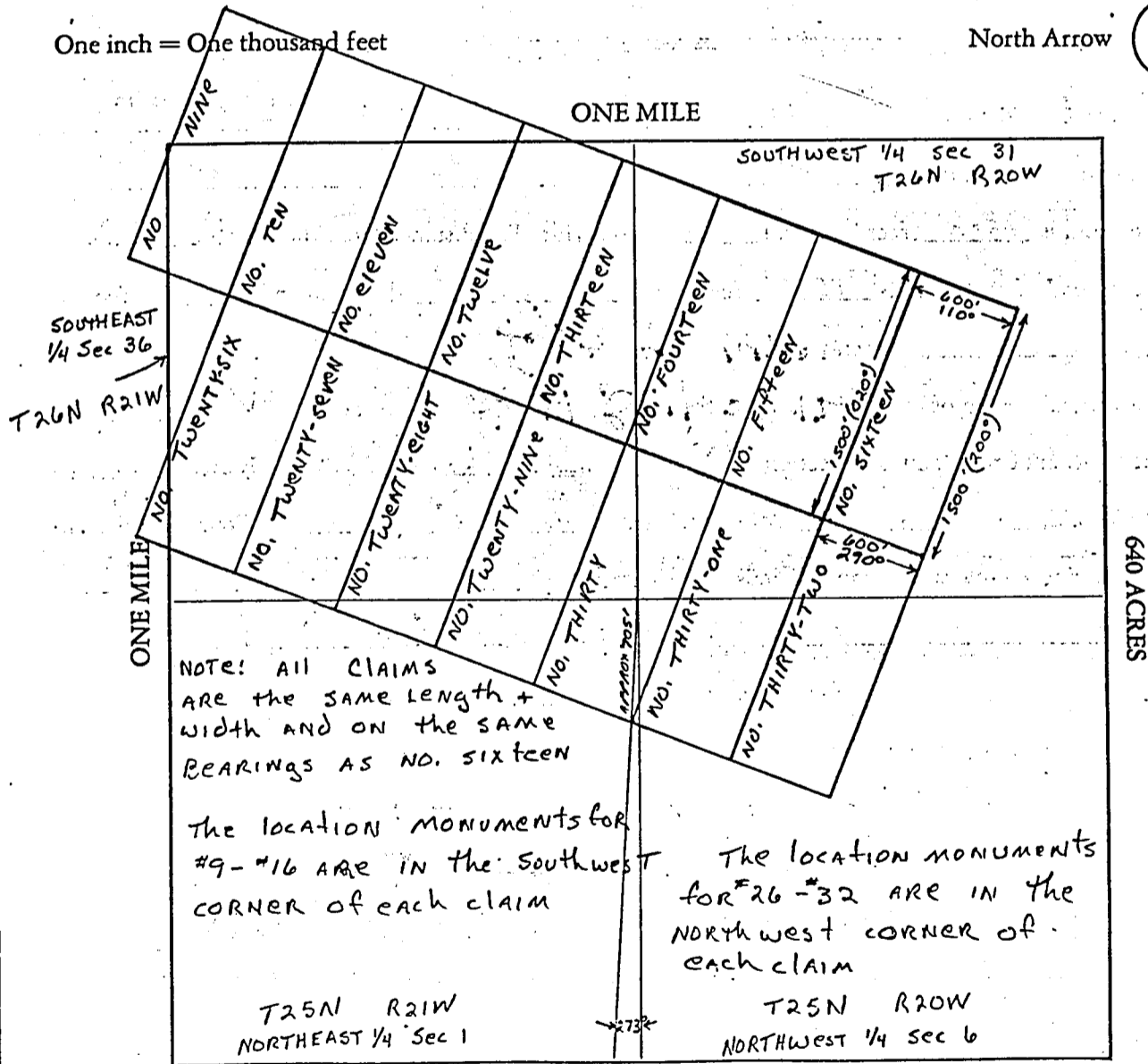
# MAP OF MINING CLAIM LOCATION

- The name of the claim is Gold Bell #12
- The South west corner of the claim is 705 feet in a 273° direction to a survey monument or permanent natural object described as US LAND SURVEY Geodetic Sec. CORNER MARKER for T26N - R21W - T25N + R20W
- The type of location monument is 4" x 4" x 4' WOOD POST  
The type of corner and end monuments are 2" x 2" x 4' WOOD POST
- The bearing and distance between the corners of the claim are beginning at the Southwest corner of the claim, 1500 feet in a 020° direction to the Northwest corner, then 600 feet in a 110° direction to the Northeast corner, then 1500 feet in a 200° direction to the Southeast corner, then 600 feet in a 290° direction to the point of beginning.

## MAP

One inch = One thousand feet

North Arrow



Section 36-31-1-6 Range 21W + 20W Township T25N + 26N, G&SRB&M

Date Sept 9 1980

*Melvin Melvin*  
Signature

STATE OF ARIZONA,  
County of \_\_\_\_\_

ss. I hereby certify that the within instrument was filed and recorded  
NOV 24 80 - 4:20 PM M.

Fee No.:  
80 39021

In Docket No. \_\_\_\_\_ Page \_\_\_\_\_ at the request of

Maurice Norman  
Witness my hand and official seal.

When recorded mail to:

County Recorder  
By Loane  
Deputy Recorder

Fee: \$  
3.00

# NOTICE OF MINING CLAIM LOCATION

ARIZONA STATE OFFICE  
BU. LAND MANAGEMENT

- 1.  Location                       Amendment                       Relocation
- 2.  Placer                               Lode                               Millsite
- 3. The name and address of the Locator is

NOV 28 1980  
 Tunnelsite  
7:45 A.M.  
PHOENIX, ARIZONA

MAURICE NORMAN AND Kurt Dobbins  
Name

517 St Louis Street  
Address

Springfield MO 65806  
City                                      State                                      Zip

4. The name of the claim is Gold Bull #13

5. The date of the location is Sept 9 1980

6. The claim is 1500 feet long and 600 feet wide. The distance from the Location monument to each end of the claim is 1500 feet in a 020° direction and 600 feet in a 110° direction.

7. The general course of the claim is from the Southwest to the Northeast.

8. The location of the claim is in Section 36-31-1+6 Township 25N+26N, Range 20W+21W G&SRB&M, Weaver Mining District, Mohave County, Arizona.

9. If amending or relocating, the previous claim name was \_\_\_\_\_ recorded in Docket \_\_\_\_\_, Book \_\_\_\_\_, \_\_\_\_\_ Mining District, \_\_\_\_\_ County, Arizona.

10. The location of the claim with reference to a natural object or permanent monument is This is a set of fifteen claims numbered nine-sixteen and twenty-six thru thirty-two. All are the same dimensions and bearings. the southwest 2"x2"x4' wood post (claim #30) corner marker is located approx. 705' in a south direction from the US land survey Geodetic corner marker for section 36 T26N-R21W; section 31 T26N-R20W; section 6 T25N-R20W and section 1 T25N-R21W.

Date Sept 9 1980

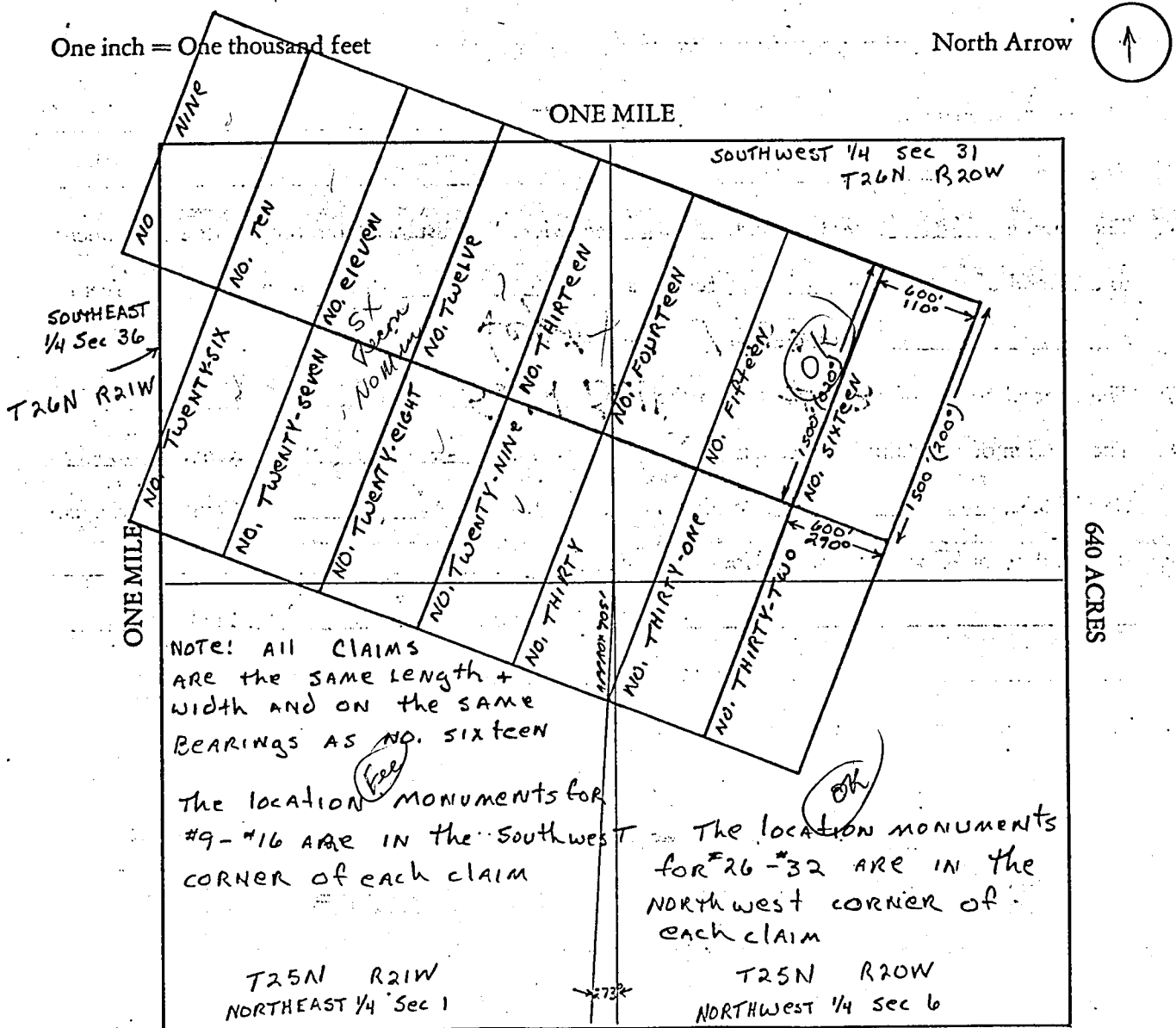
Maurice Norman  
Signature

BOOK 674 PAGE 26

# MAP OF MINING CLAIM LOCATION

- The name of the claim is Gold Ball #13
- The Southwest corner of the claim is 705 feet in a 273° direction to a survey monument or permanent natural object described as US LAND SURVEY Geodetic Sec. CORNER MARKER for T26N - R21W - T25N + R20W
- The type of location monument is 4" x 4" x 4' WOOD POST  
The type of corner and end monuments are 2" x 2" x 4' WOOD POST
- The bearing and distance between the corners of the claim are beginning at the Southwest corner of the claim, 1500 feet in a 020° direction to the Northwest corner, then 600 feet in a 110° direction to the Northeast corner, then 1500 feet in a 200° direction to the Southeast corner, then 600 feet in a 290° direction to the point of beginning.

## MAP



Section 36-31-1-6 Range 21W + 20W Township T25N + 26N, G&SRB&M

Date Sept 9 1980

  
Signature

STATE OF ARIZONA,  
County of \_\_\_\_\_

ss. I hereby certify that the within instrument was filed and recorded  
NOV 24 80 - 4 30 PM M.

Fee No.:  
80 39022

In Docket No. \_\_\_\_\_ Page \_\_\_\_\_ at the request of

When recorded mail to:

Witness my hand and official seal.

By Maurice Norman  
County Recorder  
By [Signature]  
Deputy Recorder

Fee: \$ 3.00

# NOTICE OF MINING CLAIM LOCATION

ARIZONA STATE OFFICE  
BU. LAND-MANAGEMENT

1.  Location  Amendment  Relocation

2.  Placer  Lode  Millsite

NOV 28 1980

3. The name and address of the Locator is

7:45 A.M.  
PHOENIX, ARIZONA

MAURICE NORMAN AND Kurt Dobbins  
Name

517 St Louis Street  
Address

Springfield MO 65806  
City State Zip

4. The name of the claim is Gold Ball #14

5. The date of the location is Sept 9 1980

6. The claim is 1500 feet long and 600 feet wide. The distance from the Location monument to each end of the claim is 1500 feet in a 020° direction and 600 feet in a 110° direction.

7. The general course of the claim is from the Southwest to the Northeast.

8. The location of the claim is in Section 36-31-1+6 Township 25N+26N, Range 20W+21W G&SRB&M, WEAVER Mining District, MAHARE County, Arizona.

9. If amending or relocating, the previous claim name was \_\_\_\_\_ recorded in Docket \_\_\_\_\_, Book \_\_\_\_\_ Mining District, \_\_\_\_\_ County, Arizona.

10. The location of the claim with reference to a natural object or permanent monument is This is a set of fifteen claims numbered nine-sixteen and twenty-six thru thirty-two. All are the same dimensions and bearings. the southwest 2"x2"x4' wood post (claim #30) corner marker is located approx. 705' in a south direction from the US land survey Geodetic corner marker for section 36 T26N-R21W; section 31 T26N-R20W; section 6 T25N-R20W and section 1 T25N-R21W.

Date Sept 9 1980

[Signature]  
Signature

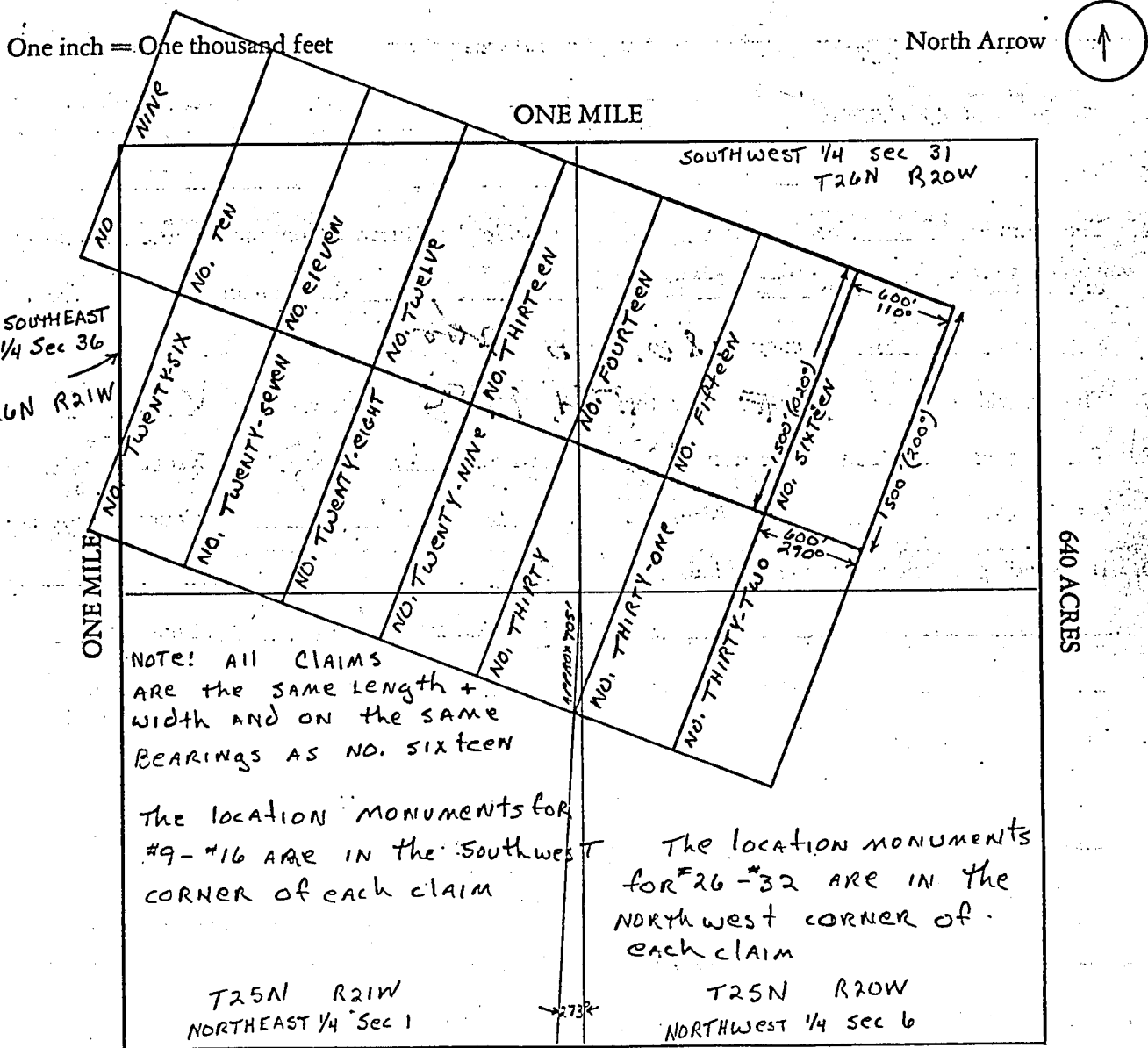
BOOK 674 PAGE 28

A NC 117920

# MAP OF MINING CLAIM LOCATION

- The name of the claim is Gold Bell #14
- The Southwest corner of the claim is 705 feet in a 273° direction to a survey monument or permanent natural object described as US Land Survey Geodetic Sec. CORNER MARKER for T26N - R21W - T25N + R20W
- The type of location monument is 4" x 4" x 4' WOOD POST  
The type of corner and end monuments are 2" x 2" x 4' WOOD POST
- The bearing and distance between the corners of the claim are beginning at the Southwest corner of the claim, 1500 feet in a 020° direction to the Northwest corner, then 600 feet in a 110° direction to the Northeast corner, then 1500 feet in a 200° direction to the Southeast corner, then 600 feet in a 290° direction to the point of beginning.

## MAP



Section 36-31-1-6 Range 21W + 20W Township T25N + 26N, G&SRB&M

Date Sept 9, 1980

Maurice M. Mullen  
Signature

STATE OF ARIZONA, } I hereby certify that the within instrument was filed and recorded  
County of \_\_\_\_\_ } ss. \_\_\_\_\_, 19 NOV 24 '80 at 4:30 PM M.

Fee No.: 80 39023

In Docket No. \_\_\_\_\_ Page \_\_\_\_\_ at the request of Maurice Norman

When recorded mail to:

Witness my hand and official seal.

By [Signature] County Recorder  
Deputy Recorder

Fee: \$ 3.00

# NOTICE OF MINING CLAIM LOCATION

ARIZONA STATE OFFICE  
BU. LAND MANAGEMENT

NOV 28 1980  
7:45 A.M.  
PHOENIX, ARIZONA

- 1.  Location       Amendment       Relocation
- 2.  Placer       Lode       Millsite
- 3. The name and address of the Locator is

MAURICE NORMAN AND Kurt Dobbins  
Name

517 St Louis Street  
Address

Springfield MO 65806  
City      State      Zip

4. The name of the claim is Gold Bell #15

5. The date of the location is Sept 9 1980

6. The claim is 1500 feet long and 600 feet wide. The distance from the Location monument to each end of the claim is 1500 feet in a 020° direction and 600 feet in a 110° direction.

7. The general course of the claim is from the Southwest to the Northeast.

8. The location of the claim is in Section 36-31-1+6 Township 25N + 26N, Range 20W + 21W G&SRB&M, WEAVER Mining District, MOHAVE County, Arizona.

9. If amending or relocating, the previous claim name was \_\_\_\_\_ recorded in Docket \_\_\_\_\_, Book \_\_\_\_\_ Mining District, \_\_\_\_\_ County, Arizona.

10. The location of the claim with reference to a natural object or permanent monument is This is a set of fifteen claims numbered nine-sixteen and twenty-six thru thirty-two. All are the same dimensions and bearings. The southwest 2"x2"x4' wood post (claim #30) corner marker is located approx. 705' in a south direction from the US land survey Geodetic corner marker for section 36 T26N-R21W; section 31 T26N-R20W; section 6 T25N-R20W and section 1 T25N-R21W.

Date Sept 9 - 1980

[Signature]  
Signature

A MC 11782

# MAP OF MINING CLAIM LOCATION

- The name of the claim is Gold Bell #15
- The Southwest corner of the claim is 705 feet in a 273° direction to a survey monument or permanent natural object described as US Land Survey Geodetic Sec. CORNER MARKER for T26N - R21W - T25N + R20W
- The type of location monument is 4" x 4" x 4' WOOD POST  
The type of corner and end monuments are 2" x 2" x 4' WOOD POST
- The bearing and distance between the corners of the claim are beginning at the Southwest corner of the claim, 1500 feet in a 020° direction to the Northwest corner, then 600 feet in a 110° direction to the Northeast corner, then 1500 feet in a 200° direction to the Southeast corner, then 600 feet in a 290° direction to the point of beginning.

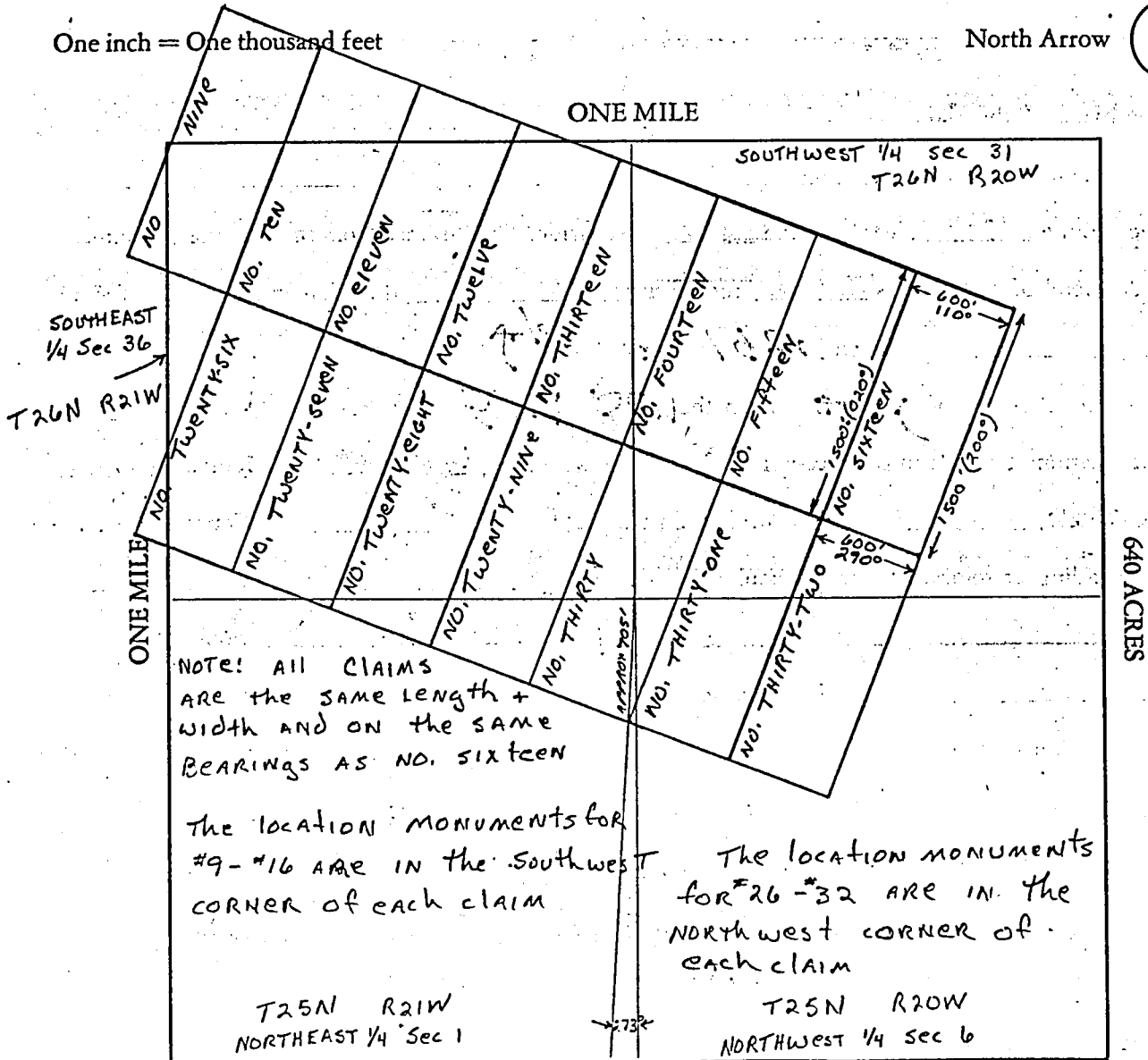
## MAP

One inch = One thousand feet

North Arrow



ONE MILE



Section 36-31-1-6 Range 21W + 20W Township T25N + 26N, G&SRB&M

Date Sept 9 1980

*Maureen M. Mullen*  
Signature

STATE OF ARIZONA,  
County of \_\_\_\_\_

I hereby certify that the within instrument was filed and recorded  
NOV 24 1980 at 4:20 PM M.

Fee No.:  
80 39024

In Docket No. \_\_\_\_\_ Page \_\_\_\_\_ at the request of

*Maurice Norman*

When recorded mail to:

Witness my hand and official seal.

County Recorder

By *Lo Lane*  
Deputy Recorder

Fee: \$  
3.00

A MC 1179

# NOTICE OF MINING CLAIM LOCATION

ARIZONA STATE OFFICE  
BU. LAND MANAGEMENT

1.  Location  Amendment  Relocation

2.  Placer  Lode  Millsite

NOV 28 1980  
 Tunnelsite

3. The name and address of the Locator is

7:45 A.M.  
PHOENIX, ARIZONA

*MAURICE NORMAN AND Kurt Dobbins*  
Name

*517 St Louis Street*  
Address

*Springfield MO 65806*  
City State Zip

4. The name of the claim is *Sold Bell #16*

5. The date of the location is *Sept 9 1980*

6. The claim is 1500 feet long and 600 feet wide. The distance from the Location monument to each end of the claim is 1500 feet in a 020° direction and 600 feet in a 110° direction.

7. The general course of the claim is from the Southwest to the Northeast.

8. The location of the claim is in Section 36-31-1+6 Township 25N+26N, Range 20W+21W G&SRB&M, Weaver Mining District, Mohave County, Arizona.

9. If amending or relocating, the previous claim name was \_\_\_\_\_ recorded in Docket \_\_\_\_\_, Book \_\_\_\_\_ Mining District, \_\_\_\_\_ County, Arizona.

10. The location of the claim with reference to a natural object or permanent monument is This is a set of fifteen claims numbered nine-sixteen and twenty-six thru thirty-two. All are the same dimensions and bearings. The southwest 2"x2"x4' wood post (claim #30) corner marker is located approx. 705' in a south direction from the US land survey Geodetic corner marker for section 36 T26N-R21W; section 31 T26N-R20W; section 6 T25N-R20W and section 1 T25N-R21W.

Date *Sept 9 1980*

*Maurice Norman*  
Signature

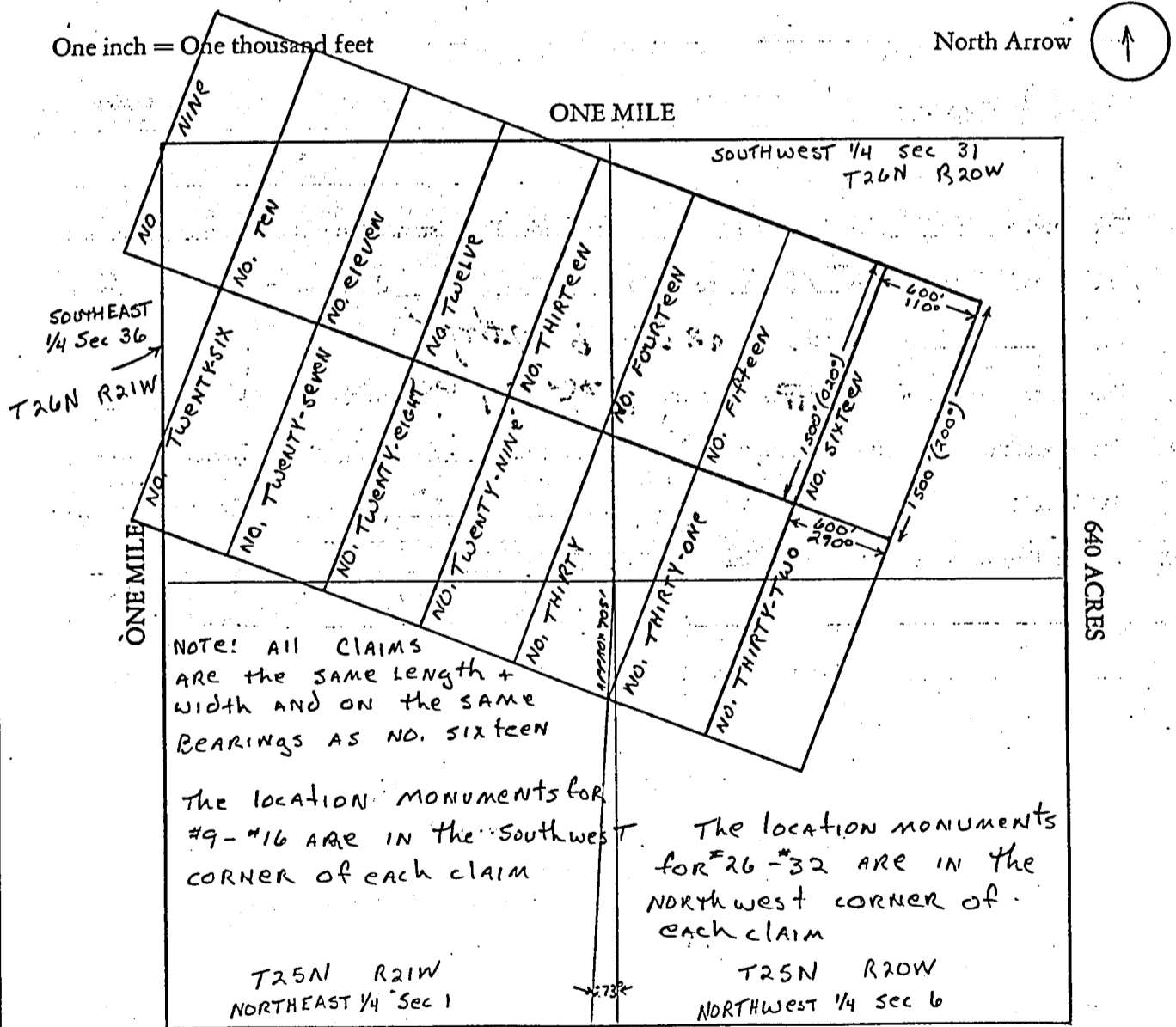
BOOK 674 PAGE 32



# MAP OF MINING CLAIM LOCATION

- The name of the claim is Gold Ball #16
- The Southwest corner of the claim is 705 feet in a 273° direction to a survey monument or permanent natural object described as US LAND SURVEY Geodetic Sec. CORNER MARKER for T26N - R21W - T25N + R20W
- The type of location monument is 4" x 4" x 4' WOOD POST  
The type of corner and end monuments are 2" x 2" x 4' WOOD POST
- The bearing and distance between the corners of the claim are beginning at the Southwest corner of the claim, 1500 feet in a 020° direction to the Northwest corner, then 600 feet in a 110° direction to the Northeast corner, then 1500 feet in a 200° direction to the Southeast corner, then 600 feet in a 290° direction to the point of beginning.

## MAP



Section 36-31-1-6 Range 21W + 20W Township T25N + 26N, G&SRB&M

Date Sept 9 1980

Norman Norman  
Signature

STATE OF ARIZONA, } I hereby certify that the within instrument was filed and recorded  
County of \_\_\_\_\_ } ss. NOV 24 '80 - 4 30 PM M.  
In Docket No. \_\_\_\_\_ Page \_\_\_\_\_ at the request of

Fee No.: 80 39025

When recorded mail to:

Witness my hand and official seal.

By [Signature]  
County Recorder  
Deputy Recorder

Fee: \$ 3.00

# NOTICE OF MINING CLAIM LOCATION

ARIZONA STATE OFFICE  
BU. LAND MANAGEMENT

- 1.  Location  Amendment  Relocation
- 2.  Placer  Lode  Millsite
- 3. The name and address of the Locator is

NOV 28 1980  
7:45 A.M.  
PHOENIX, ARIZONA

MAURICE NORMAN AND Kent Dobbins  
Name

517 ST LOUIS ST.  
Address

Springfield, MO 65806  
City State Zip

4. The name of the claim is Gold Bell #17

5. The date of the location is Sept 9 - 1980

6. The claim is 1500 feet long and 600 feet wide. The distance from the Location monument to each end of the claim is 1500 feet in a 020° direction and 600 feet in a 110° direction.

7. The general course of the claim is from the Southwest to the Northeast.

8. The location of the claim is in Section 35+36, Township 26N, Range 21W  
G&SRB&M, WEAVER Mining District, MOHAVE County, Arizona.

9. If amending or relocating, the previous claim name was \_\_\_\_\_  
\_\_\_\_\_ recorded in Docket \_\_\_\_\_, Book \_\_\_\_\_,  
\_\_\_\_\_ Mining District, \_\_\_\_\_ County, Arizona.

10. The location of the claim with reference to a natural object or permanent monument is THIS IS A SET OF SEVENTEEN CLAIMS CONNECTED TO EACH OTHER AND NUMBERED ONE THRU EIGHT AND SEVENTEEN THRU TWENTY-FIVE THE NORTHWEST 2'x2'x4' WOOD POST (CLAIM #1) IS LOCATED APPROX. 1596 FT IN A WEST DIRECTION FROM THE US LAND SURVEY GEODETIC CORNER MARKER FOR SECTIONS 26-25-36+35 T26N R21W

Date Sept 9 - 1980 [Signature]  
Signature


# MAP OF MINING CLAIM LOCATION

- The name of the claim is Gold Bell #17
- The Northwest corner of the claim is 1596 feet in a 353° direction to a survey monument or permanent natural object described as US LAND SURVEY Geodetic Sec CORNER MARKER for Sections 26-25-35-36 T46N R21W
- The type of location monument is 4" x 4" x 4' WOOD POST  
The type of corner and end monuments are 2" x 2" x 4' WOOD POST
- The bearing and distance between the corners of the claim are beginning at the Southwest corner of the claim, 1500 feet in a 020° direction to the Northwest corner, then 600 feet in a 110° direction to the Northeast corner, then 1500 feet in a 200° direction to the South east corner, then 600 feet in a 290° direction to the point of beginning.

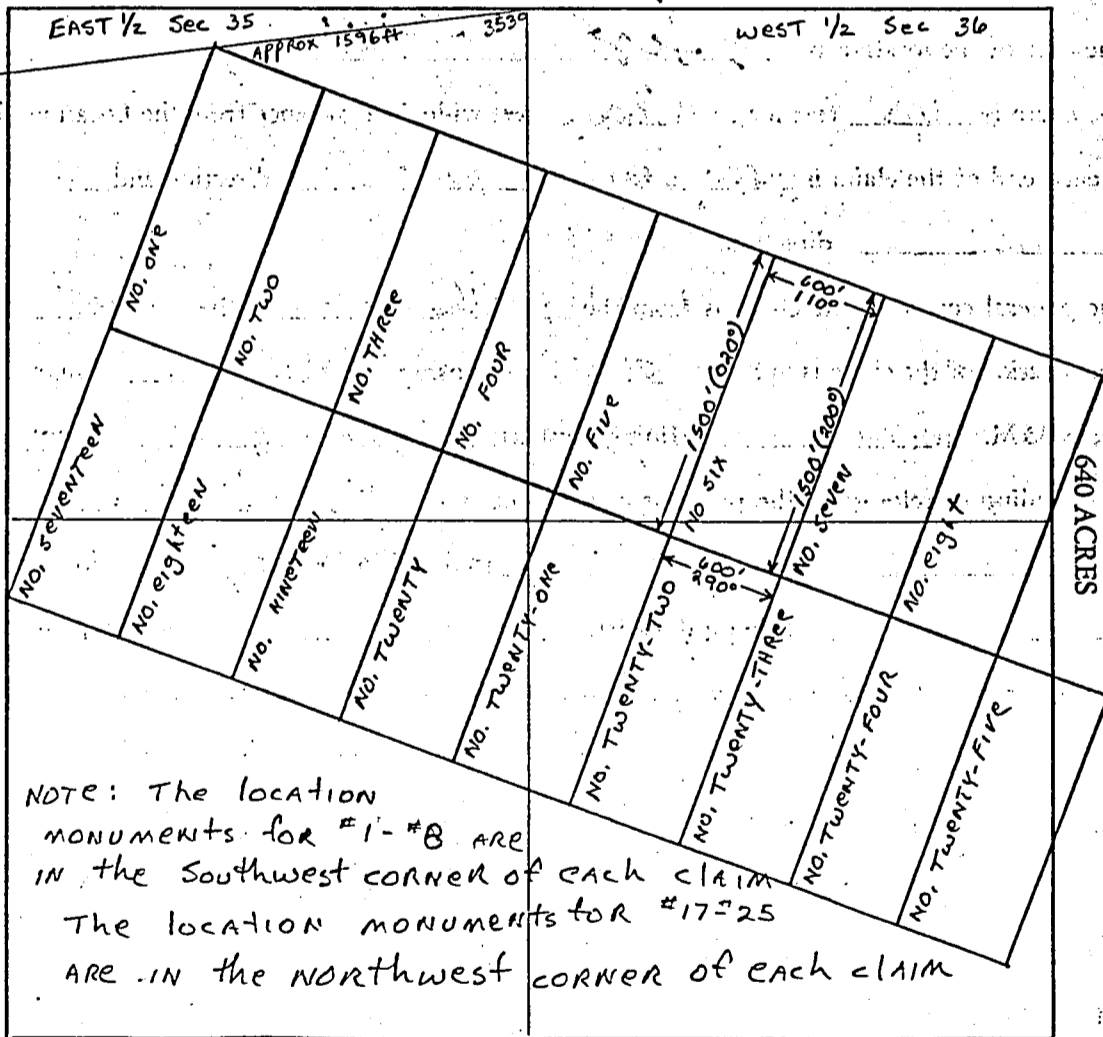
## MAP

One inch = One thousand feet

North Arrow



ONE MILE



Section 35 + 36 Range 21W Township 26N G&SRB&M

Date Sept 9 1980

*[Handwritten Signature]*  
Signature

STATE OF ARIZONA,

County of \_\_\_\_\_

I hereby certify that the within instrument was filed and recorded  
NOV 24 '80 at 4:30 PM M.

Fee No.:

80 39026

In Docket No. \_\_\_\_\_

Page \_\_\_\_\_

at the request of

*Maurice Norman*

When recorded mail to:

Witness my hand and official seal.

County Recorder

By

*Lo Lane*

Deputy Recorder

Fee: \$

3.00

# NOTICE OF MINING CLAIM LOCATION

ARIZONA STATE OFFICE  
BU. LAND MANAGEMENT

1.  Location  Amendment  Relocation

2.  Placer  Lode  Millsite

NOV 28 1980

3. The name and address of the Locator is

7:45 A.M.  
PHOENIX, ARIZONA

*MAURICE NORMAN AND KENT DOBBINS*

Name

*517 ST LOUIS ST.*

Address

*Springfield, MO 65806*

City

State

Zip

4. The name of the claim is

*Gold Bell #18*

5. The date of the location is

*Sept 9-1980*

6. The claim is 1500 feet long and 600 feet wide. The distance from the Location monument to each end of the claim is 1500 feet in a 020° direction and 600 feet in a 110° direction.

7. The general course of the claim is from the Southwest to the Northcast.

8. The location of the claim is in Section 35+36, Township 26N, Range R1W  
G&SRB&M, WEAVER Mining District, Mohave County, Arizona.

9. If amending or relocating, the previous claim name was \_\_\_\_\_

\_\_\_\_\_ recorded in Docket \_\_\_\_\_, Book \_\_\_\_\_,

\_\_\_\_\_ Mining District, \_\_\_\_\_ County, Arizona.

10. The location of the claim with reference to a natural object or permanent monument is THIS IS

A set of seventeen claims connected to each other  
and numbered one thru eight and seventeen thru twenty-five  
the northwest 2'x2'x4' wood post (claim #1) is located  
Approx. 1596ft in a west direction from the US LAND  
SURVEY Geodetic corner marker for sections 26-25-36-35  
T26N R21W

Date

*Sept 9-1980*

*Maurice Norman*  
*Maurice Norman*

Signature

BOOK 674 PAGE 36

A MC 117924

# MAP OF MINING CLAIM LOCATION

1. The name of the claim is Sold Ball #18
2. The Northwest corner of the claim is 1596 feet in a 353° direction to a survey monument or permanent natural object described as US LAND SURVEY Geodetic Sec CORNER MARKER for Sections 26-25-35-36 T46N R21W
3. The type of location monument is 4" x 4" x 4' WOOD POST  
The type of corner and end monuments are 2" x 2" x 4' WOOD POST
4. The bearing and distance between the corners of the claim are beginning at the Southwest corner of the claim, 1500 feet in a 020° direction to the Northwest corner, then 600 feet in a 110° direction to the Northeast corner, then 1500 feet in a 200° direction to the South east corner, then 600 feet in a 290° direction to the point of beginning.

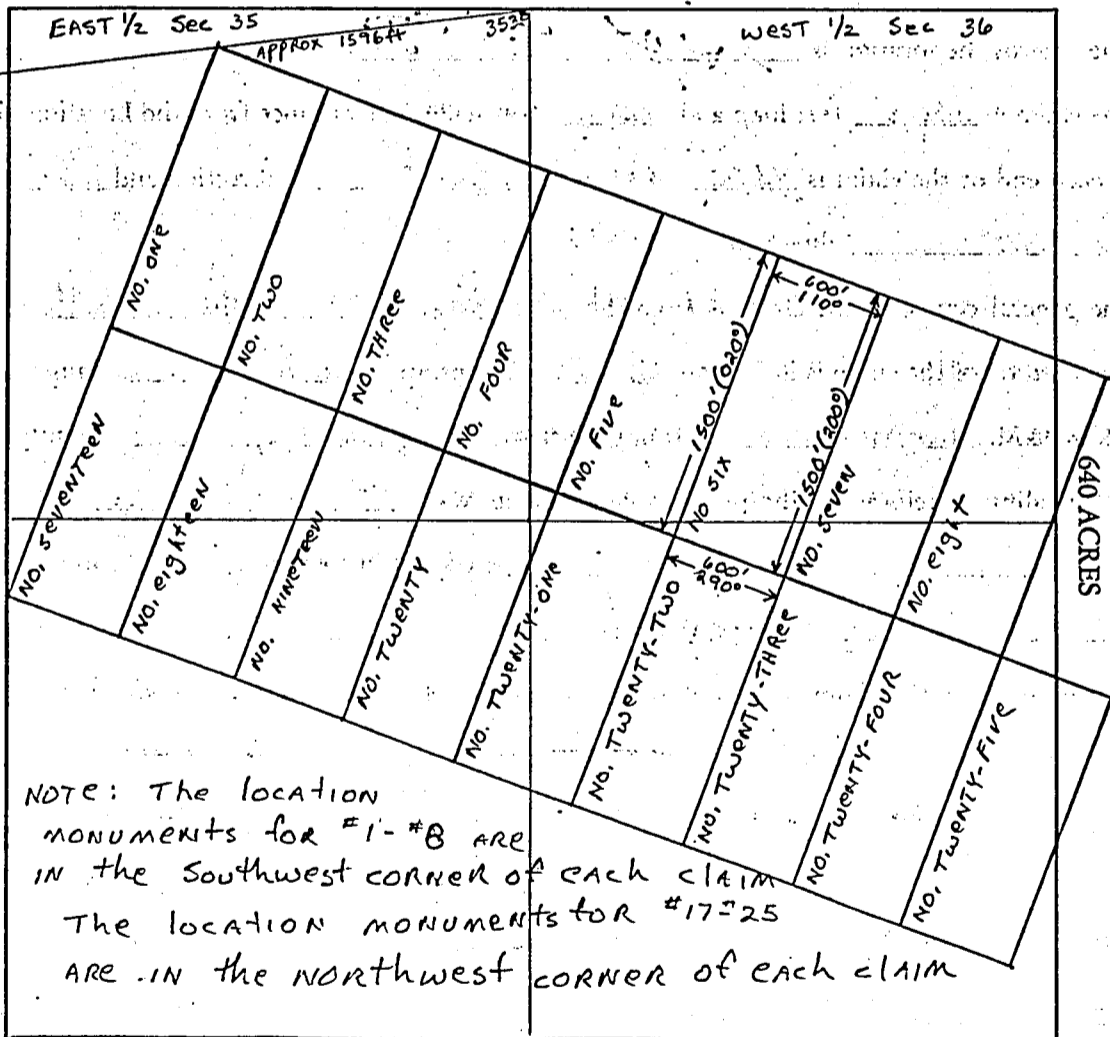
## MAP

One inch = One thousand feet

North Arrow



ONE MILE



Section 35 + 36 Range 21W Township 26N G&SRB&M

Date: Sept 9 1980

*[Handwritten Signature]*  
Signature

STATE OF ARIZONA,

County of \_\_\_\_\_

I hereby certify that the within instrument was filed and recorded  
ss. NOV 24 '80 - 4:30 PM, 19  , at \_\_\_\_\_ M.

Fee No.:

80 39027

In Docket No. \_\_\_\_\_ Page \_\_\_\_\_ at the request of

Maurice Norman

Witness my hand and official seal.

When recorded mail to:

County Recorder

By

Loane

Deputy Recorder

Fee: \$

3.00

# NOTICE OF MINING CLAIM LOCATION

ARIZONA STATE OFFICE  
BU. LAND MANAGEMENT

1.  Location  Amendment  Relocation

2.  Placer  Lode  Millsite

NOV 28 1980

Tunnelsite  
7:45 A.M.

PHOENIX, ARIZONA

3. The name and address of the Locator is

MAURICE NORMAN AND KENT DOBBINS

Name

517 ST LOUIS ST.

Address

Springfield, MO 65806

City

State

Zip

4. The name of the claim is

Sold Bell #19

5. The date of the location is

Sept 9 1980

6. The claim is 1500 feet long and 600 feet wide. The distance from the Location monument to each end of the claim is 1500 feet in a 020° direction and 600 feet in a 110° direction.

7. The general course of the claim is from the Southwest to the Northeast.

8. The location of the claim is in Section 35+36, Township 26N, Range 21W  
G&SRB&M, WEAVER Mining District, MOHAVE County, Arizona.

9. If amending or relocating, the previous claim name was \_\_\_\_\_  
\_\_\_\_\_ recorded in Docket \_\_\_\_\_, Book \_\_\_\_\_,  
\_\_\_\_\_ Mining District, \_\_\_\_\_ County, Arizona.

10. The location of the claim with reference to a natural object or permanent monument is THIS IS A SET OF SEVENTEEN CLAIMS CONNECTED TO EACH OTHER AND NUMBERED ONE THRU EIGHT AND SEVENTEEN THRU TWENTY-FIVE THE NORTHWEST 2'x2'x4' WOOD POST (CLAIM #1) IS LOCATED APPROX. 1596 FT IN A WEST DIRECTION FROM THE US LAND SURVEY GEODETIC CORNER MARKER FOR SECTIONS 26-25-36+35 T26N R21W

Date

Sept 9 1980

Maurice Norman  
Signature

# MAP OF MINING CLAIM LOCATION

- The name of the claim is Gold Bell #19
- The Northwest corner of the claim is 1596 feet in a 353° direction to a survey monument or permanent natural object described as US LAND SURVEY Geodetic Sec CORNER MARKER for Sections 26-25-35-36 T46N R21W
- The type of location monument is 4" x 4" x 4' WOOD POST  
The type of corner and end monuments are 2" x 2" x 4' WOOD POST
- The bearing and distance between the corners of the claim are beginning at the Southwest corner of the claim, 1500 feet in a 020° direction to the Northwest corner, then 600 feet in a 110° direction to the Northeast corner, then 1500 feet in a 200° direction to the South east corner, then 600 feet in a 290° direction to the point of beginning.

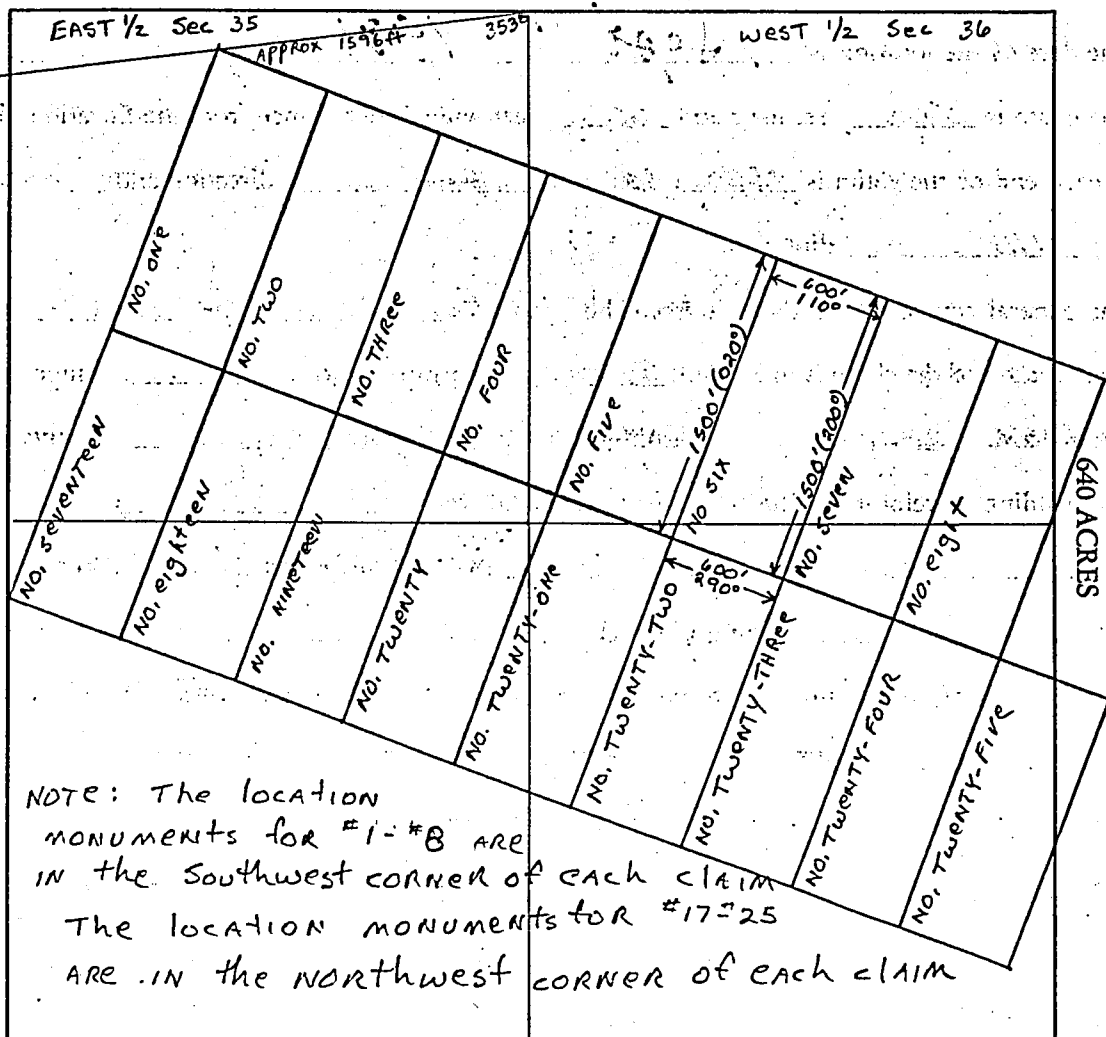
## MAP

One inch = One thousand feet

North Arrow



ONE MILE



Section 35 + 36 Range 21W Township 26N G&SRB&M

Date Sept 9, 1980

*[Handwritten Signature]*  
Signature

STATE OF ARIZONA, } ss. I hereby certify that the within instrument was filed and recorded  
County of \_\_\_\_\_ } NOV 24 '80 - 4:30 PM 19\_\_\_\_, at \_\_\_\_\_ M.

Fee No: 80 39028

In Docket No. \_\_\_\_\_, Page \_\_\_\_\_ at the request of

Maurice Norman  
Witness my hand and official seal.

When recorded mail to:

County Recorder  
By Lo Lane  
Deputy Recorder

Fee: \$ 3.00

# NOTICE OF MINING CLAIM LOCATION

STATE OFFICE  
BU. LAND MANAGEMENT

- 1.  Location                       Amendment                       Relocation
- 2.  Placer                               Lode                               Millsite
- 3. The name and address of the Locator is

NOV 28 1980  
7:45 A.M.  
PHOENIX, ARIZONA

MAURICE NORMAN AND Kent Dobbins  
Name

517 ST LOUIS ST.  
Address

Springfield, MO 65806  
City    State    Zip

4. The name of the claim is Sold Bell #20

5. The date of the location is Sept 9 1980

6. The claim is 1500 feet long and 600 feet wide. The distance from the Location monument to each end of the claim is 1500 feet in a 020° direction and 600 feet in a 110° direction.

7. The general course of the claim is from the Southwest to the Northeast

8. The location of the claim is in Section 35+36, Township 26N, Range 21W  
G&SRB&M, Weaver Mining District, Mohave County, Arizona.

9. If amending or relocating, the previous claim name was \_\_\_\_\_  
\_\_\_\_\_ recorded in Docket \_\_\_\_\_, Book \_\_\_\_\_,  
\_\_\_\_\_ Mining District, \_\_\_\_\_ County, Arizona.

10. The location of the claim with reference to a natural object or permanent monument is THIS IS A SET OF SEVENTEEN CLAIMS CONNECTED TO EACH OTHER AND NUMBERED ONE THRU EIGHT AND SEVENTEEN THRU TWENTY-FIVE THE NORTHWEST 2'x2'x4' WOOD POST (CLAIM #1) IS LOCATED APPROX. 1596 FT IN A WEST DIRECTION FROM THE US LAND SURVEY GEODETIC CORNER MARKER FOR SECTIONS 26-25-36135 T26N R21W

Date Sept 9 1980  
Maurice Norman  
Signature

BOOK 674 PAGE 40

A MC 117926



# MAP OF MINING CLAIM LOCATION

- The name of the claim is Sold Ball #20
- The Northwest corner of the claim is 1596 feet in a 353° direction to a survey monument or permanent natural object described as US LAND SURVEY Geodetic Sec CORNER MARKER for Sections 26-25-35-36 T46N R21W
- The type of location monument is 4" x 4" x 4' WOOD POST  
The type of corner and end monuments are 2" x 2" x 4' WOOD POST
- The bearing and distance between the corners of the claim are beginning at the Southwest corner of the claim, 1500 feet in a 020° direction to the Northwest corner, then 600 feet in a 110° direction to the Northeast corner, then 1500 feet in a 200° direction to the South east corner, then 600 feet in a 290° direction to the point of beginning.

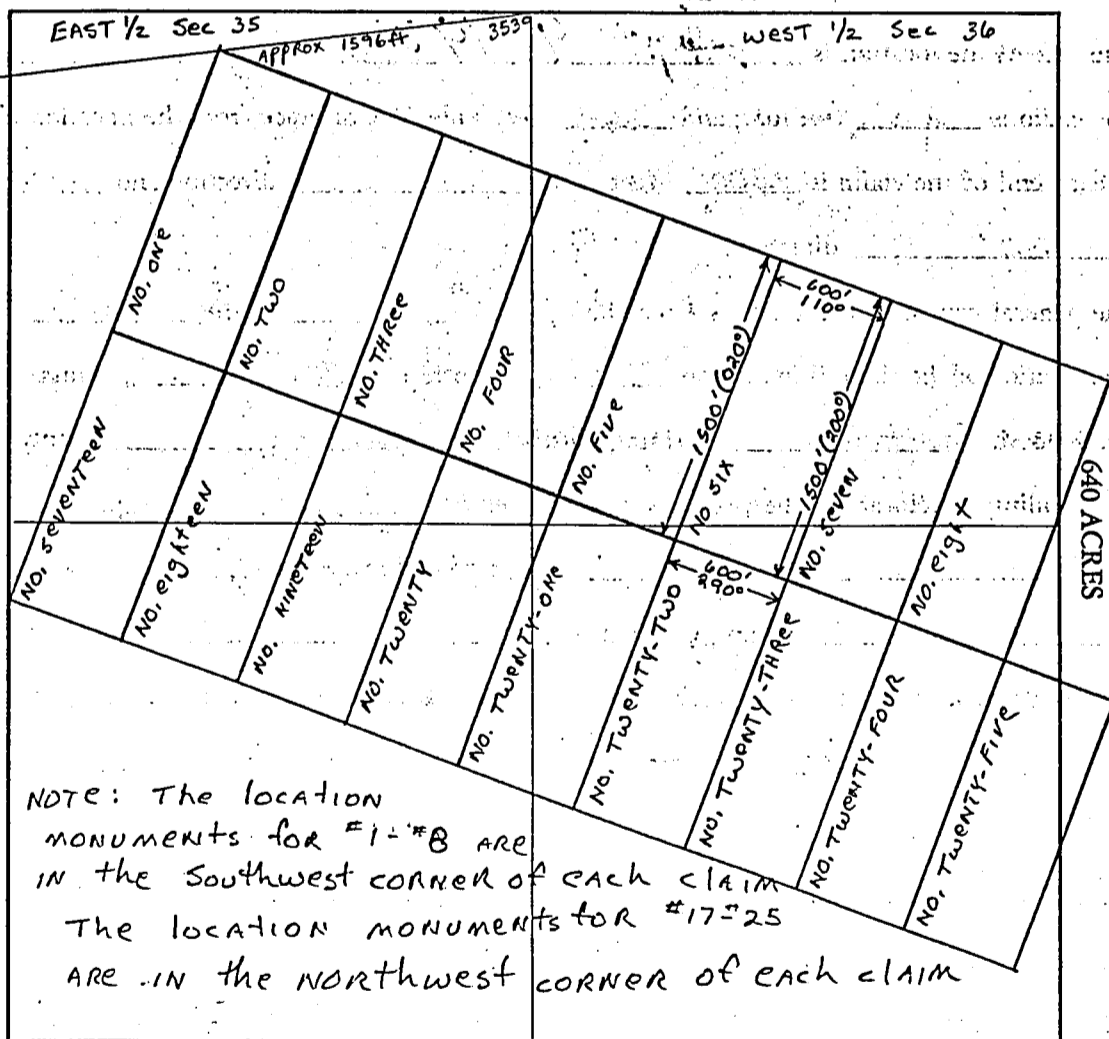
## MAP

One inch = One thousand feet

North Arrow



ONE MILE



Section 35 + 36 Range 21W Township 26N G&SRB&M

Date

Sept. 9 1980

*[Handwritten Signature]*

Signature

STATE OF ARIZONA, } ss. I hereby certify that the within instrument was filed and recorded  
County of \_\_\_\_\_, NOV 24 '80 - 4:30 PM, 19\_\_\_\_, at \_\_\_\_\_ M.  
In Docket No. \_\_\_\_\_, Page \_\_\_\_\_, at the request of \_\_\_\_\_

Fee: \$ 39029

When recorded mail to:

Witness my hand and official seal.  
\_\_\_\_\_  
County Recorder  
By Lo Lane  
Deputy Recorder

Fee: \$ 3.00

AMC 117927

# NOTICE OF MINING CLAIM LOCATION

ARIZONA STATE OFFICE  
BU. LAND MANAGEMENT

- 1.  Location                       Amendment                       Relocation
- 2.  Placer                               Lode                               Millsite
- 3. The name and address of the Locator is

NOV 28 1980  
7:45 A.M.  
PHOENIX, ARIZONA

MAURICE NORMAN and Kent Dobbins  
Name

517 ST LOUIS ST.  
Address

Springfield, MO 65806  
City    State    Zip

4. The name of the claim is Gold Bell #21

5. The date of the location is Sept 9 1980

6. The claim is 1500 feet long and 600 feet wide. The distance from the Location monument to each end of the claim is 1500 feet in a 020° direction and 600 feet in a 110° direction.

7. The general course of the claim is from the Southwest to the Northeast

8. The location of the claim is in Section 35+36, Township 26N, Range 21W  
G&SRB&M, Weaver Mining District, Mohave County, Arizona.

9. If amending or relocating, the previous claim name was \_\_\_\_\_  
\_\_\_\_\_ recorded in Docket \_\_\_\_\_, Book \_\_\_\_\_,  
\_\_\_\_\_ Mining District, \_\_\_\_\_ County, Arizona.

10. The location of the claim with reference to a natural object or permanent monument is THIS IS A SET OF SEVENTEEN CLAIMS CONNECTED TO EACH OTHER AND NUMBERED ONE THRU EIGHT AND SEVENTEEN THRU TWENTY-FIVE THE NORTHWEST 2'x2'x4' WOOD POST (CLAIM #1) IS LOCATED APPROX. 1596 FT IN A WEST DIRECTION FROM THE US LAND SURVEY GEODETIC CORNER MARKER FOR SECTIONS 26-25-36+35 T26N R21W

Date Sept 9 1980

Maurice Norman  
Signature

BOOK 674 PAGE 42

# MAP OF MINING CLAIM LOCATION

354

1. The name of the claim is Sold Bell #21
2. The Northwest corner of the claim is 1596 feet in a 353° direction to a survey monument or permanent natural object described as US LAND SURVEY Geodetic Sec CORNER MARKER for Sections 26-25-35-36 T46N R21W
3. The type of location monument is 4" x 4" x 4' WOOD POST  
The type of corner and end monuments are 2" x 2" x 4' WOOD POST
4. The bearing and distance between the corners of the claim are beginning at the Southwest corner of the claim, 1500 feet in a 020° direction to the Northwest corner, then 600 feet in a 110° direction to the Northeast corner, then 1500 feet in a 200° direction to the South east corner, then 600 feet in a 290° direction to the point of beginning.

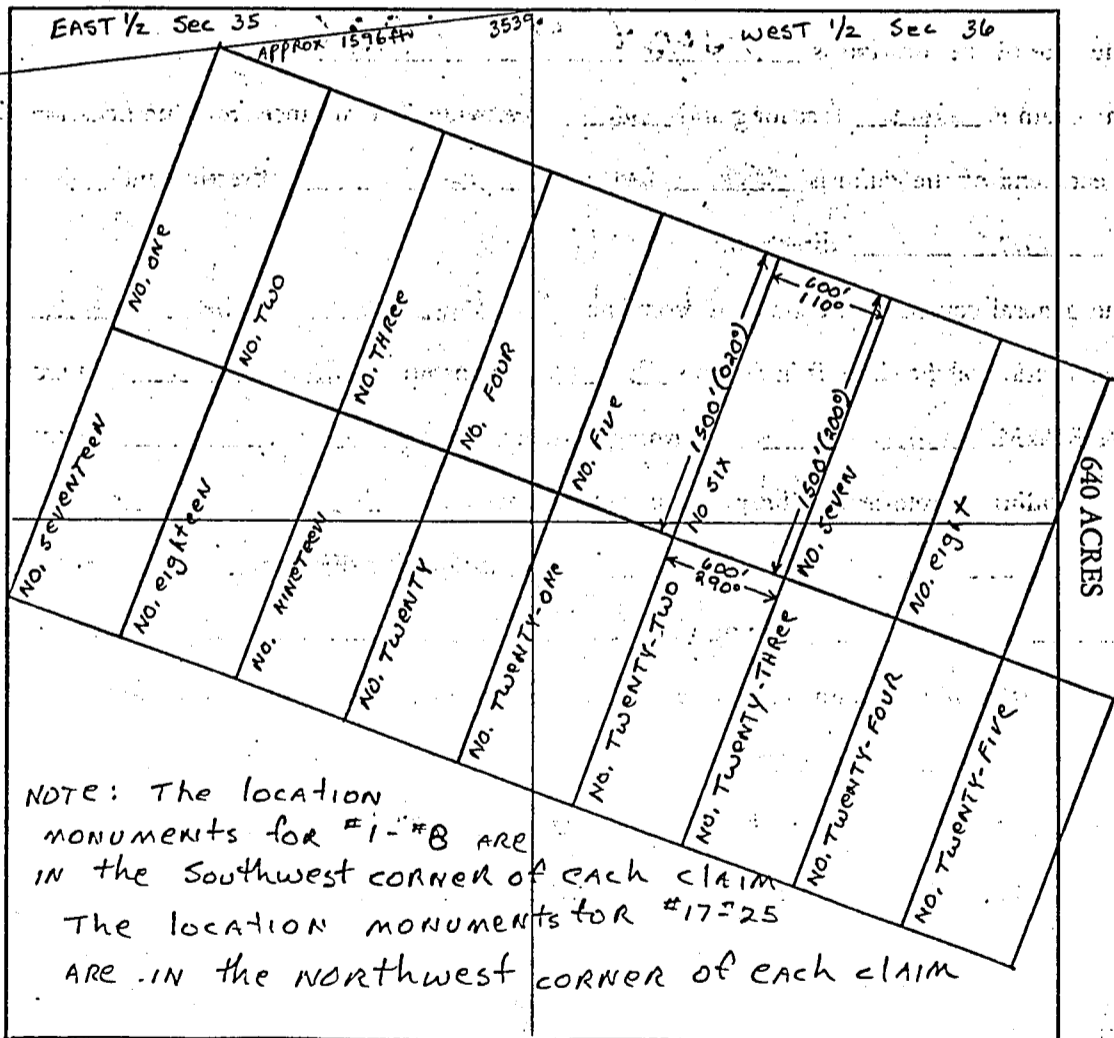
## MAP

One inch = One thousand feet

North Arrow



ONE MILE



Section 35 + 36 Range 21W Township 26N G&SRB&M

Date Sept 9 1980

*[Handwritten Signature]*  
Signature

STATE OF ARIZONA, } ss. I hereby certify that the within instrument was filed and recorded  
County of \_\_\_\_\_, NOV 24 '80 - 4:30 PM, 19\_\_\_\_, at \_\_\_\_\_ M.  
In Docket No. \_\_\_\_\_, Page \_\_\_\_\_, at the request of \_\_\_\_\_

Fee No. 80 39030

When recorded mail to:

Witness my hand and official seal.

By [Signature] County Recorder  
By [Signature] Deputy Recorder

Fee: \$ 3.00

# NOTICE OF MINING CLAIM LOCATION

ARIZONA STATE OFFICE  
BU. LAND MANAGEMENT

- 1.  Location       Amendment       Relocation
- 2.  Placer       Lode       Millsite
- 3. The name and address of the Locator is

NOV 28 1980  
7:45 A.M.  
PHOENIX, ARIZONA

MAURICE NORMAN AND Kent Dobbins  
Name

517 ST LOUIS ST.  
Address

Springfield, MO 65806  
City State Zip

4. The name of the claim is Sold Ball #22

5. The date of the location is Sept 9 1980

6. The claim is 1500 feet long and 600 feet wide. The distance from the Location monument to each end of the claim is 1500 feet in a 020° direction and 600 feet in a 110° direction.

7. The general course of the claim is from the Southwest to the Northeast.

8. The location of the claim is in Section 35+36, Township 26N, Range 21W  
G&SRB&M, Weaver Mining District, Mohave County, Arizona.

9. If amending or relocating, the previous claim name was \_\_\_\_\_  
\_\_\_\_\_ recorded in Docket \_\_\_\_\_, Book \_\_\_\_\_,  
\_\_\_\_\_ Mining District, \_\_\_\_\_ County, Arizona.

10. The location of the claim with reference to a natural object or permanent monument is THIS IS A SET OF SEVENTEEN CLAIMS CONNECTED TO EACH OTHER AND NUMBERED ONE THRU EIGHT AND SEVENTEEN THIRTY-FIVE THE NORTHWEST 2'x2'x4' WOOD POST (CLAIM #1) IS LOCATED APPROX. 1596 FT IN A WEST DIRECTION FROM THE US LAND SURVEY GEODETIC CORNER MARKER FOR SECTIONS 26-25-36-35 T26N R21W

Date Sept 9 1980

[Signature]  
Signature

BOOK 674 PAGE 44

A MC 117928

# MAP OF MINING CLAIM LOCATION

- The name of the claim is Gold Ball #22
- The Northwest corner of the claim is 1596 feet in a 353° direction to a survey monument or permanent natural object described as US LAND SURVEY Geodetic Sec CORNER MARKER for Sections 26-25-35-36 T6N R21W
- The type of location monument is 4" x 4" x 4' WOOD POST  
The type of corner and end monuments are 2" x 2" x 4' WOOD POST
- The bearing and distance between the corners of the claim are beginning at the Southwest corner of the claim, 1500 feet in a 020° direction to the Northwest corner, then 600 feet in a 110° direction to the Northeast corner, then 1500 feet in a 200° direction to the South east corner, then 600 feet in a 290° direction to the point of beginning.

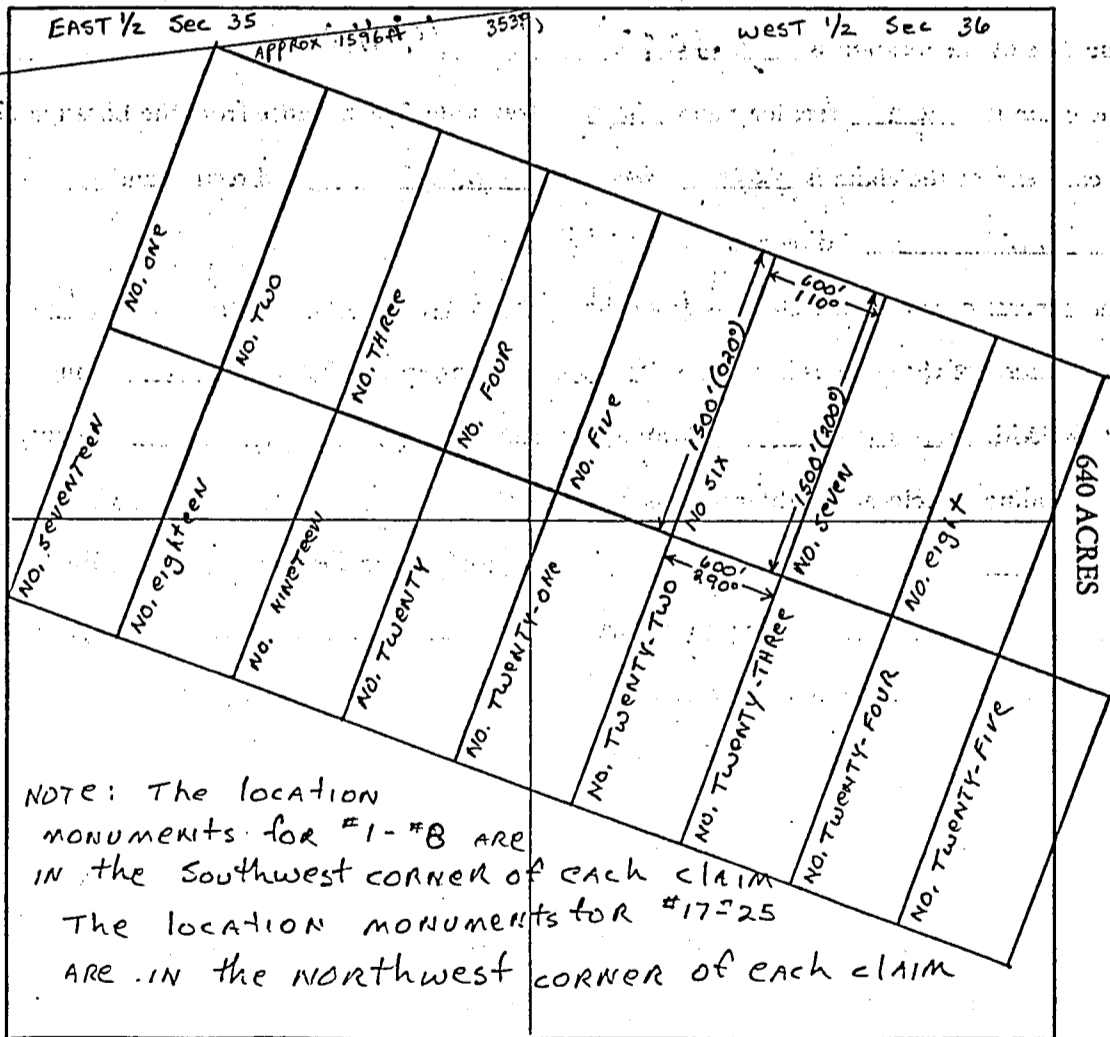
## MAP

One inch = One thousand feet

North Arrow



ONE MILE



Section 35 + 36 Range 21W Township 26N, G&SRB&M

Date Sept 9 1980

*[Handwritten Signature]*

Signature



# MAP OF MINING CLAIM LOCATION

- The name of the claim is Gold Bell #23
- The Northwest corner of the claim is 1596 feet in a 353° direction to a survey monument or permanent natural object described as US LAND SURVEY Geodetic Sec CORNER MARKER for Sections 26-25-35-36 T46N R21W
- The type of location monument is 4" x 4" x 4' WOOD POST  
The type of corner and end monuments are 2" x 2" x 4' WOOD POST
- The bearing and distance between the corners of the claim are beginning at the Southwest corner of the claim, 1500 feet in a 020° direction to the Northwest corner, then 600 feet in a 110° direction to the Northeast corner, then 1500 feet in a 200° direction to the South east corner, then 600 feet in a 290° direction to the point of beginning.

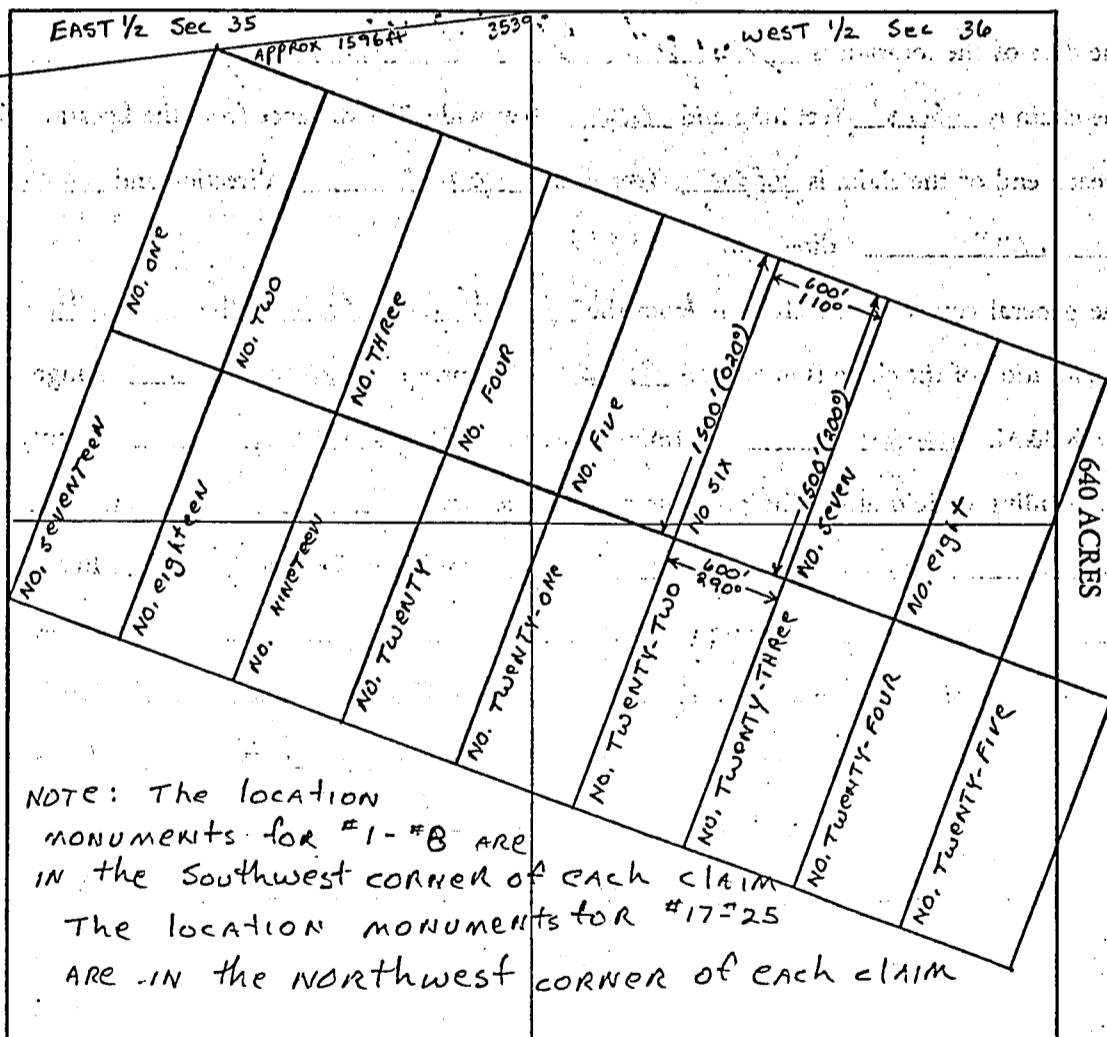
## MAP

One inch = One thousand feet

North Arrow



ONE MILE



Section 35+36 Range 21W Township 26N, G&SRB&M

Date Sept 9 1980

*[Handwritten Signature]*

Signature

STATE OF ARIZONA,

County of \_\_\_\_\_

I hereby certify that the within instrument was filed and recorded  
ss. NOV 24 '80 - 4:30 PM, 19\_\_\_\_, at \_\_\_\_\_ M.

Fee No.:

80 39032

In Docket No. \_\_\_\_\_ Page \_\_\_\_\_ at the request of

Maurice Norman

Witness my hand and official seal.

When recorded mail to:

County Recorder

Fee: \$

By Colene

Deputy Recorder

3.00

# NOTICE OF MINING CLAIM LOCATION

ARIZONA STATE OFFICE  
BU. LAND MANAGEMENT

1.  Location  Amendment  Relocation

2.  Placer  Lode  Millsite

NOV 28 1980  
7:45 A.M.  
PHOENIX, ARIZONA

3. The name and address of the Locator is

MAURICE NORMAN and Kent Dobbins

Name

517 ST LOUIS ST.

Address

Springfield, MO 65806

City

State

Zip

4. The name of the claim is Sold Bell #24

5. The date of the location is Sept 9 1980

6. The claim is 1500 feet long and 600 feet wide. The distance from the Location monument to each end of the claim is 1500 feet in a 020° direction and 600 feet in a 110° direction.

7. The general course of the claim is from the Southwest to the Northcast.

8. The location of the claim is in Section 35+36, Township 26N, Range 21W  
G&SRB&M, Weaver Mining District, Mohave County, Arizona.

9. If amending or relocating, the previous claim name was \_\_\_\_\_  
\_\_\_\_\_ recorded in Docket \_\_\_\_\_, Book \_\_\_\_\_,  
\_\_\_\_\_ Mining District, \_\_\_\_\_ County, Arizona.

10. The location of the claim with reference to a natural object or permanent monument is THIS IS A set of seventeen claims connected to each other AND NUMBERED ONE THRU EIGHT AND SEVENTEEN thru twenty-five the NORTHWEST 2'x2'x4' wood post (claim #1) IS LOCATED APPROX. 1596ft IN A WEST DIRECTION FROM THE US LAND SURVEY GEODETIC CORNER MARKER FOR SECTIONS 26-25-36+35 T26N R21W

Date Sept 9 1980

Maurice Norman  
Signature



# MAP OF MINING CLAIM LOCATION

- The name of the claim is Gold Ball #24
- The Northwest corner of the claim is 1596 feet in a 353° direction to a survey monument or permanent natural object described as US LAND SURVEY Geodetic Sec CORNER MARKER for Sections 26-25-35-36 T26N R21W
- The type of location monument is 4" x 4" x 4' WOOD POST  
The type of corner and end monuments are 2" x 2" x 4' WOOD POST
- The bearing and distance between the corners of the claim are beginning at the Southwest corner of the claim, 1500 feet in a 020° direction to the Northwest corner, then 600 feet in a 110° direction to the Northeast corner, then 1500 feet in a 200° direction to the South east corner, then 600 feet in a 290° direction to the point of beginning.

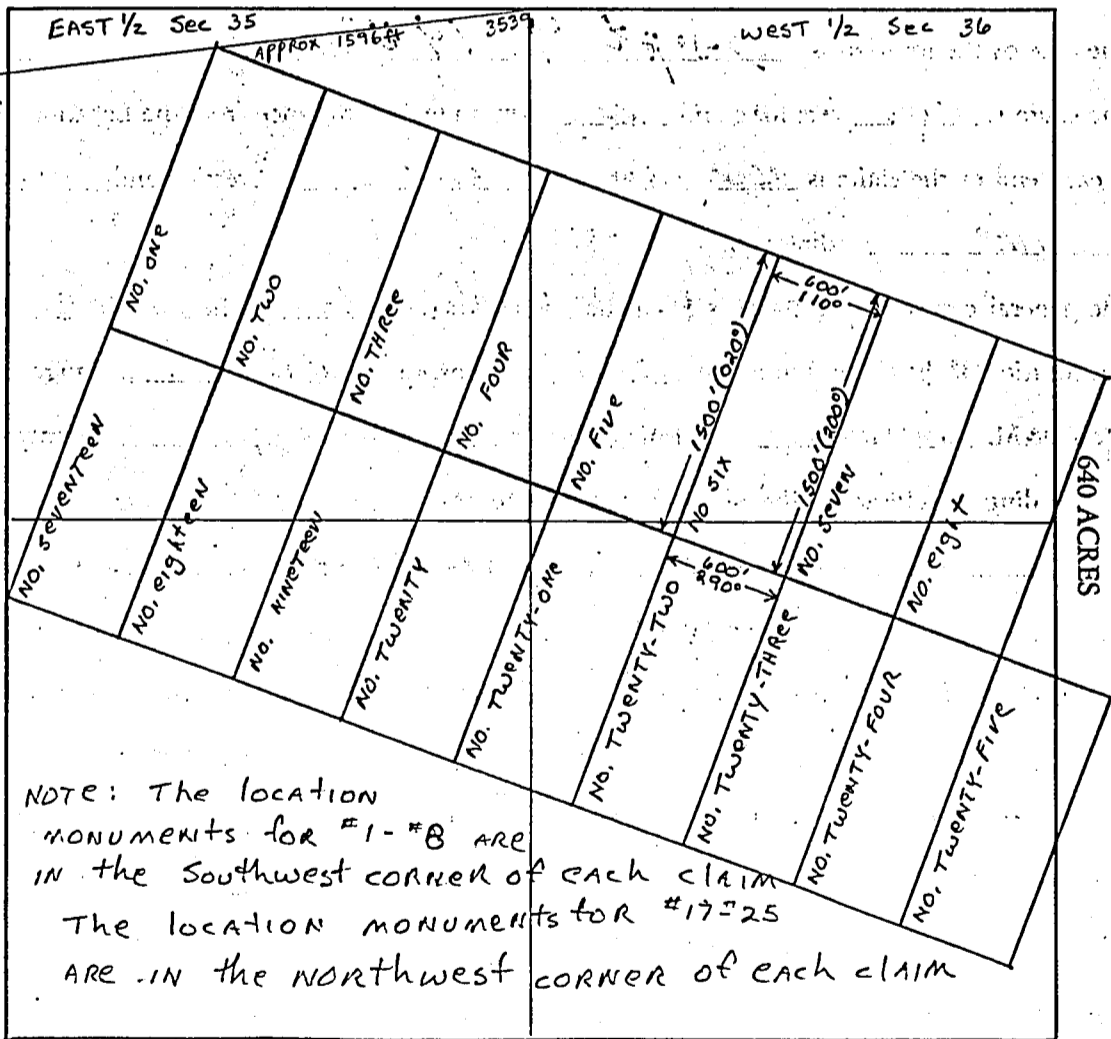
## MAP

One inch = One thousand feet

North Arrow



ONE MILE



Section 35 + 36 Range 21W Township 26N G&SRB&M

Date Sept 9, 1980

*[Handwritten Signature]*

Signature

STATE OF ARIZONA,

County of \_\_\_\_\_

I hereby certify that the within instrument was filed and recorded  
NOV 24 1980 - 4:30 PM, 19\_\_\_\_, at \_\_\_\_\_ M.

Fee No.:  
80 39033

In Docket No. \_\_\_\_\_, Page \_\_\_\_\_, at the request of

*Maurice Norman*

When recorded mail to:

Witness my hand and official seal.

County Recorder

By *Colman*

Deputy Recorder

Fee: \$  
3.00

# NOTICE OF MINING CLAIM LOCATION

ARIZONA STATE OFFICE  
BU. LAND MANAGEMENT

1.  Location  Amendment  Relocation

NOV 28 1980

2.  Placer  Lode  Millsite

Tunnelsite  
7:45 A.M.

PHOENIX, ARIZONA

3. The name and address of the Locator is

*MAURICE NORMAN and Kent Dobbins*

Name

*517 ST LOUIS ST.*

Address

*Springfield, MO 65806*

City

State

Zip

4. The name of the claim is

*Gold Bell #25*

5. The date of the location is

*Sept 9 1980*

6. The claim is 1500 feet long and 600 feet wide. The distance from the Location monument to each end of the claim is 1500 feet in a 020° direction and 600 feet in a 110° direction.

7. The general course of the claim is from the Southwest to the Northeast.

8. The location of the claim is in Section 35+36, Township 26N, Range 21W  
G&SRB&M, Weaver Mining District, Mohave County, Arizona.

9. If amending or relocating, the previous claim name was \_\_\_\_\_  
\_\_\_\_\_ recorded in Docket \_\_\_\_\_, Book \_\_\_\_\_,  
\_\_\_\_\_ Mining District, \_\_\_\_\_ County, Arizona.

10. The location of the claim with reference to a natural object or permanent monument is THIS IS A SET OF SEVENTEEN CLAIMS CONNECTED TO EACH OTHER AND NUMBERED ONE THRU EIGHT AND SEVENTEEN THRU TWENTY-FIVE THE NORTHWEST 2'x2'x4' WOOD POST (CLAIM #1) IS LOCATED APPROX. 1596 FT IN A WEST DIRECTION FROM THE US LAND SURVEY GEODETIC CORNER MARKER FOR SECTIONS 26-25-36+35 T26N R21W

Date

*Sept 9 1980*

*Maurice Norman*  
*Maurice Norman*

Signature

BOOK 674 PAGE 50

# MAP OF MINING CLAIM LOCATION

- The name of the claim is Gold Ball #25
- The Northwest corner of the claim is 1596 feet in a 353° direction to a survey monument or permanent natural object described as US LAND SURVEY Geodetic Sec CORNER Marker for Sections 26-25-35-36 T46N R21W
- The type of location monument is 4" x 4" x 4' WOOD POST  
The type of corner and end monuments are 2" x 2" x 4' WOOD POST
- The bearing and distance between the corners of the claim are beginning at the Southwest corner of the claim, 1500 feet in a 020° direction to the Northwest corner, then 600 feet in a 110° direction to the Northeast corner, then 1500 feet in a 200° direction to the South east corner, then 600 feet in a 290° direction to the point of beginning.

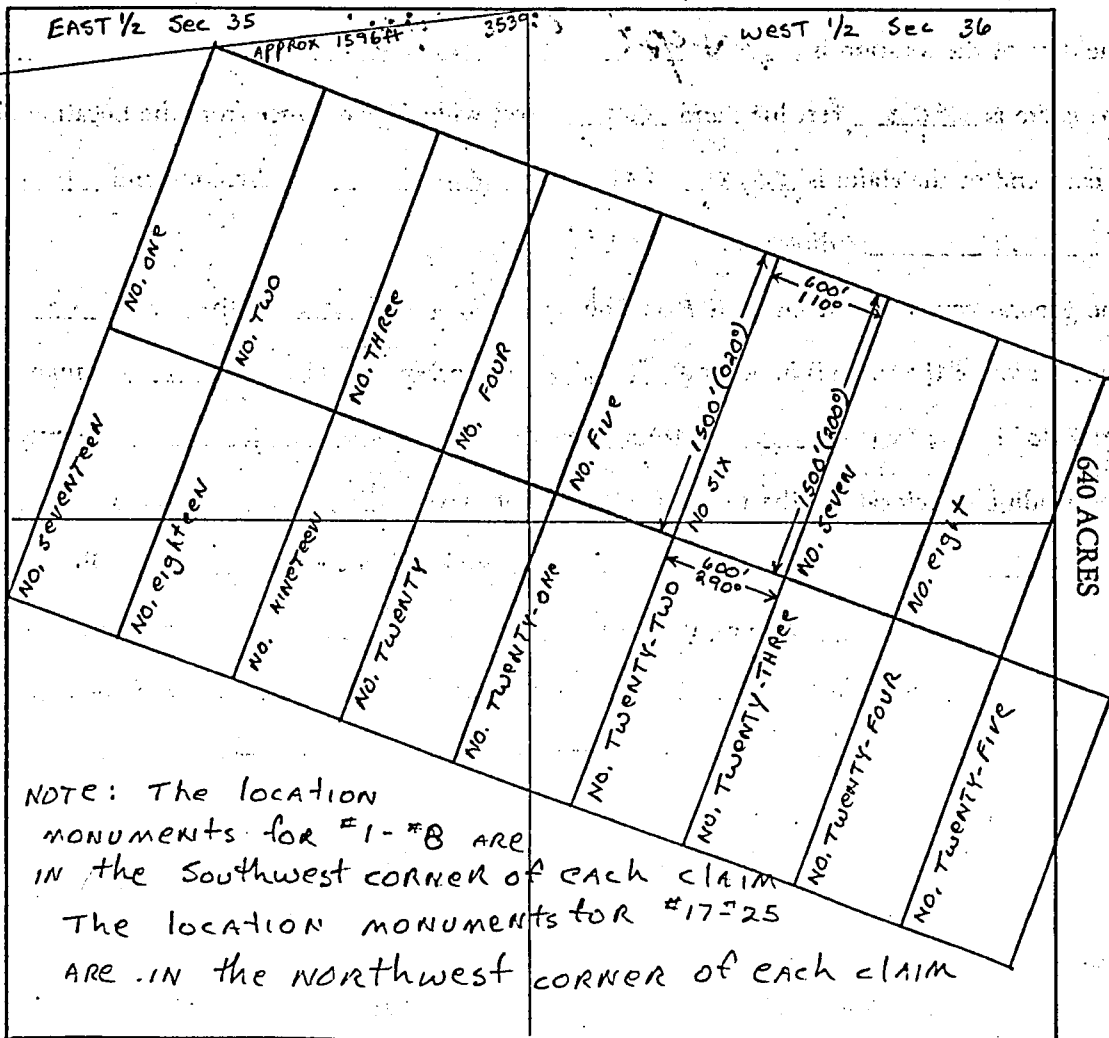
## MAP

One inch = One thousand feet

North Arrow



ONE MILE



Section 35 + 36 Range 21W Township 26N G&SRB&M

Date

Sept 9 1980

*James M. ...*  
Signature

STATE OF ARIZONA, } ss. I hereby certify that the within instrument, was filed and recorded  
County of \_\_\_\_\_, NOV 24 80 - 4 30 PM, 19\_\_\_\_, at \_\_\_\_\_ M.  
In Docket No. \_\_\_\_\_ Page \_\_\_\_\_ at the request of \_\_\_\_\_

89 No. 39034

When recorded mail to:

Witness my hand and official seal.

County Recorder

By \_\_\_\_\_

Deputy Recorder

Fee: \$

3.00

## NOTICE OF MINING CLAIM LOCATION

ARIZONA STATE OFFICE  
BU. LAND MANAGEMENT

1.  Location  Amendment  Relocation  
2.  Placer  Lode  Millsite  
3. The name and address of the Locator is

NOV 28 1980  
7:45 A.M.  
PHOENIX, ARIZONA

MAURICE NORMAN AND KURT DOBBINS  
Name

517 ST LOUIS STREET  
Address

SPRINGFIELD MO 65806  
City State Zip

4. The name of the claim is SOLD BELL #24  
5. The date of the location is Sept 9 1980  
6. The claim is 1500 feet long and 600 feet wide. The distance from the Location monument to each end of the claim is 1500 feet in a 020° direction and 600 feet in a 110° direction.  
7. The general course of the claim is from the Southwest to the Northeast.  
8. The location of the claim is in Section 36-31-1+6 Township 25N+26N, Range 20W+21W G&SRB&M, WEAVER Mining District, MOHAVE County, Arizona.  
9. If amending or relocating, the previous claim name was \_\_\_\_\_

\_\_\_\_\_ recorded in Docket \_\_\_\_\_, Book \_\_\_\_\_,  
\_\_\_\_\_ Mining District, \_\_\_\_\_ County, Arizona.

10. The location of the claim with reference to a natural object or permanent monument is THIS IS A SET OF FIFTEEN CLAIMS NUMBERED NINE-SIXTEEN AND TWENTY-SIX THRU THIRTY-TWO. ALL ARE THE SAME DIMENSIONS AND BEARINGS. THE SOUTHWEST 2"x2"x4' WOOD POST (CLAIM #30) CORNER MARKER IS LOCATED APPROX. 705' IN A SOUTH DIRECTION FROM THE US LAND SURVEY GEODETIC CORNER MARKER FOR SECTION 36 T26N-R21W; SECTION 31 T26N-R20W; SECTION 6 T25N-R20W AND SECTION 1 T25N-R21W.

Date

Sept 9 1980

Maurice Norman  
Signature

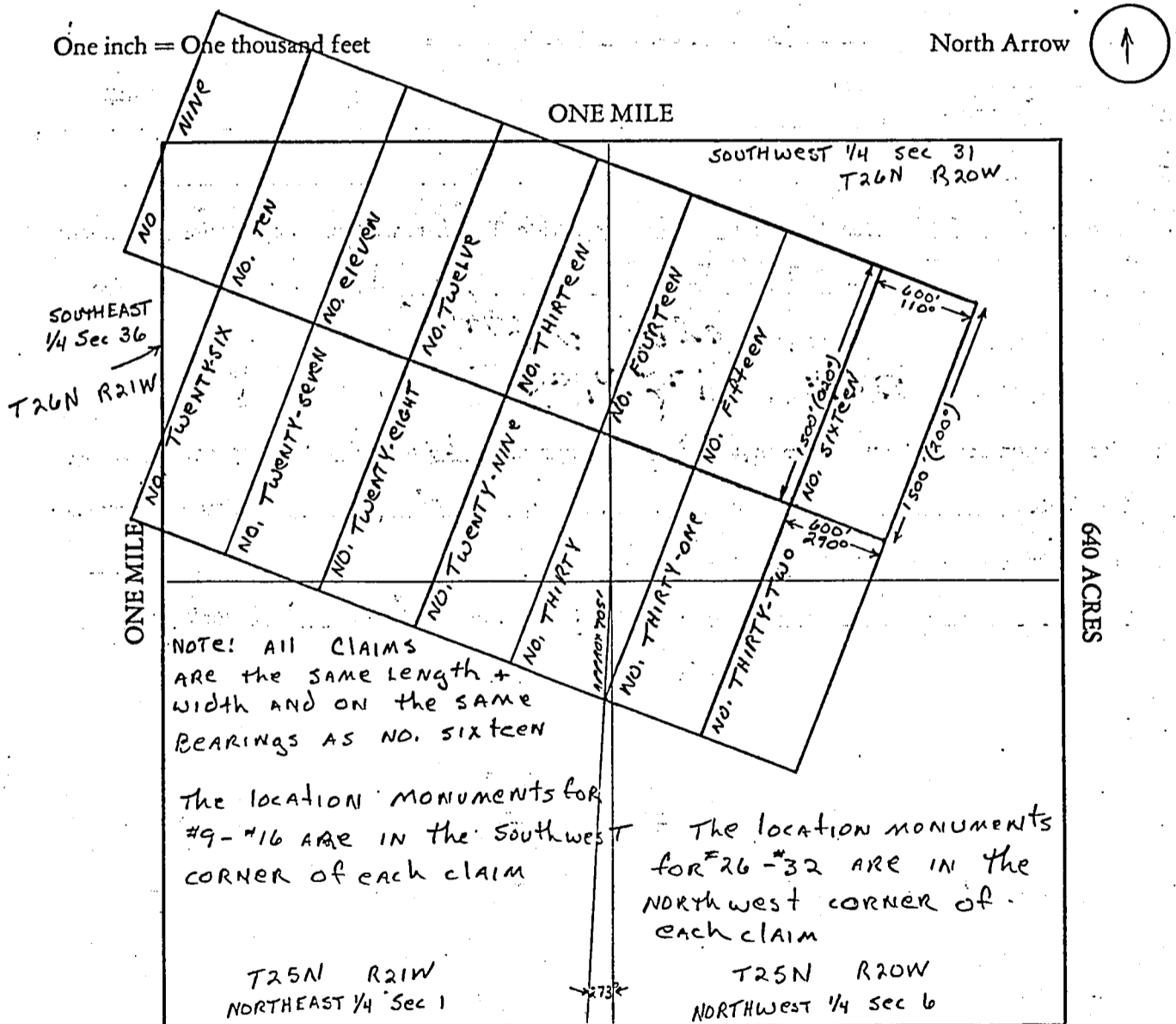
BOOK 674 PAGE 52

# MAP OF MINING CLAIM LOCATION

20

- The name of the claim is Gold Ball #26
- The Southwest corner of the claim is 705 feet in a 273° direction to a survey monument or permanent natural object described as US LAND SURVEY Geodetic Sec. CORNER MARKER for T26N - R21W - T25N + R20W
- The type of location monument is 4" x 4" x 4' WOOD POST  
The type of corner and end monuments are 2" x 2" x 4' WOOD POST
- The bearing and distance between the corners of the claim are beginning at the Southwest corner of the claim, 1500 feet in a 020° direction to the Northwest corner, then 600 feet in a 110° direction to the Northeast corner, then 1500 feet in a 200° direction to the Southeast corner, then 600 feet in a 290° direction to the point of beginning.

## MAP



Section 36-31-1-6 Range 21W + 20W Township T25N + 26N, G&SRB&M

Date Sept 9 1980

*Merrill Merrin*  
Signature

STATE OF ARIZONA,

County of \_\_\_\_\_

In Docket No. \_\_\_\_\_

ss.

I hereby certify that the within instrument was filed and recorded  
NOV 24 '80 - 4:30 PM, 1980, at \_\_\_\_\_ M.

Page \_\_\_\_\_

at the request of

Fee No.:

80 39035

*Maurice Norman*

When recorded mail to:

Witness my hand and official seal.

County Recorder

By *Lo Lane*

Deputy Recorder

Fee: \$

3.00

A MC 117933

# NOTICE OF MINING CLAIM LOCATION

ARIZONA STATE OFFICE  
BU. LAND MANAGEMENT

1.  Location  Amendment  Relocation

2.  Placer  Lode  Millsite  Turnesite

NOV 28 1980

3. The name and address of the Locator is

7:45 A.M.  
PHOENIX, ARIZONA

MAURICE NORMAN AND KENT DOBBINS  
Name

517 ST LOUIS STREET  
Address

Springfield MO 65806  
City State Zip

4. The name of the claim is Gold Bell #27

5. The date of the location is Sept 9 1980

6. The claim is 1500 feet long and 600 feet wide. The distance from the Location monument to each end of the claim is 1500 feet in a 020° direction and 600 feet in a 110° direction.

7. The general course of the claim is from the Southwest to the Northeast.

8. The location of the claim is in Section 36-31-1+6 Township 25N + 26N, Range 20W + 21W G&SRB&M, WEAVER Mining District, MAHAR County, Arizona.

9. If amending or relocating, the previous claim name was \_\_\_\_\_ recorded in Docket \_\_\_\_\_, Book \_\_\_\_\_, \_\_\_\_\_ Mining District, \_\_\_\_\_ County, Arizona.

10. The location of the claim with reference to a natural object or permanent monument is THIS IS A SET OF FIFTEEN CLAIMS NUMBERED NINE-SIXTEEN AND TWENTY-SIX THRU THIRTY-TWO. ALL ARE THE SAME DIMENSIONS AND BEARINGS. THE SOUTHWEST 2"x2"x4' WOOD POST (CLAIM #30) CORNER MARKER IS LOCATED APPROX. 705' IN A SOUTH DIRECTION FROM THE US LAND SURVEY GEODETIC CORNER MARKER FOR SECTION 36 T26N-R21W; SECTION 31 T26N-R20W; SECTION 6 T25N-R20W AND SECTION 1 T25N-R21W.

Date Sept 9-1980

*Maurice Norman*  
Signature

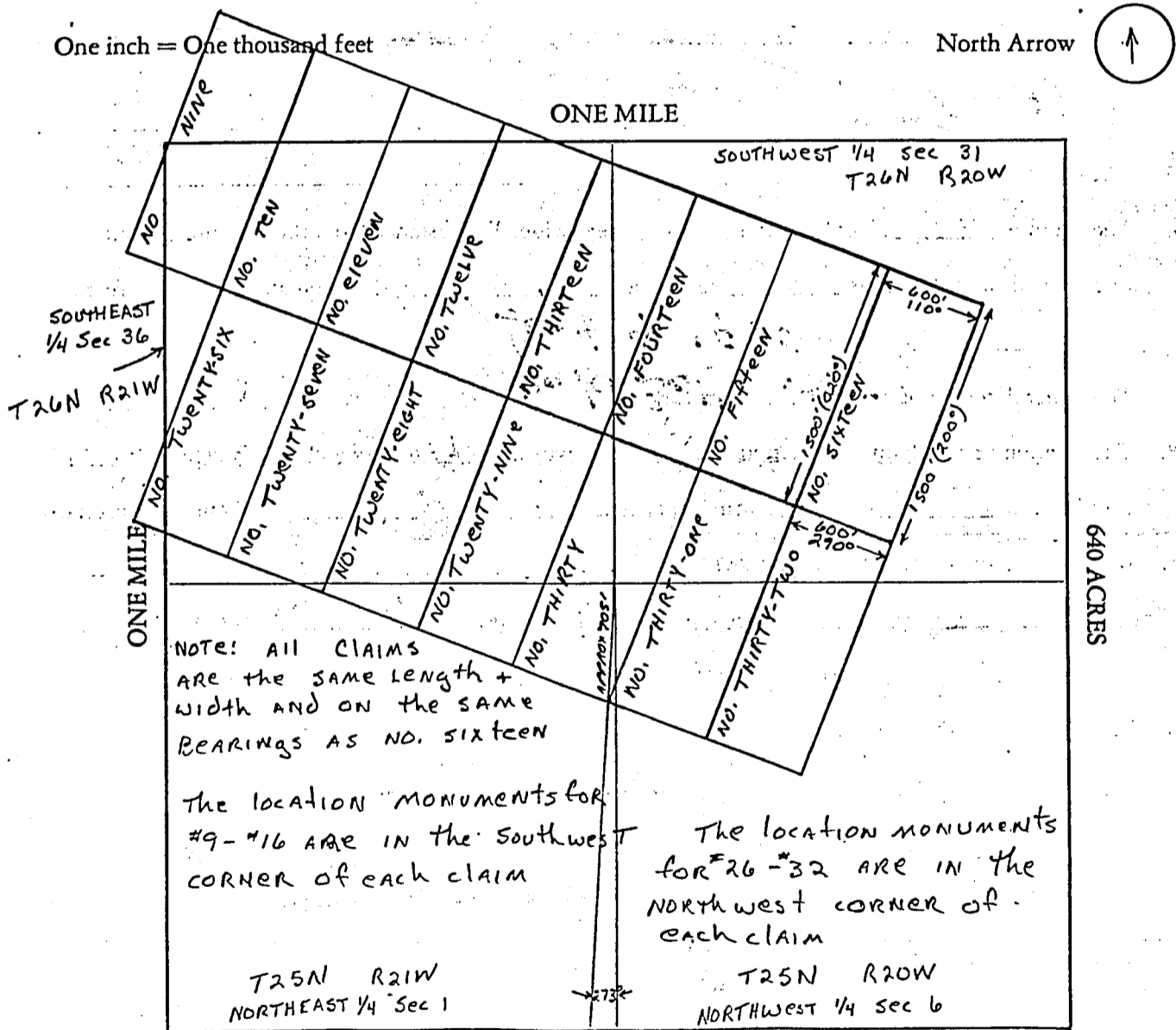
BOOK 674 PAGE 54

# MAP OF MINING CLAIM LOCATION

100

- The name of the claim is Gold Bell #27
- The Southwest corner of the claim is 705 feet in a 273° direction to a survey monument or permanent natural object described as US Land Survey Geodetic Sec. CORNER MARKER for T26N - R21W - T25N + R20W
- The type of location monument is 4" x 4" x 4' WOOD POST  
The type of corner and end monuments are 2" x 2" x 4' WOOD POST
- The bearing and distance between the corners of the claim are beginning at the Southwest corner of the claim, 1500 feet in a 020° direction to the Northwest corner, then 600 feet in a 110° direction to the Northeast corner, then 1500 feet in a 200° direction to the Southeast corner, then 600 feet in a 290° direction to the point of beginning.

## MAP



Section 36-31-1-6 Range 21W + 20W Township T25N + 26N, G&SRB&M

Date Sept 9 1980

  
Signature

STATE OF ARIZONA, } ss. I hereby certify that the within instrument was filed and recorded  
County of \_\_\_\_\_ } NOV 24 '80 - 4:30 PM, 1980, at \_\_\_\_\_ M.  
In Docket No. \_\_\_\_\_ Page \_\_\_\_\_ at the request of Maurice Norman

Fee No.:  
80 39036

When recorded mail to:

Witness my hand and official seal.

County Recorder  
By [Signature]  
Deputy Recorder

Fee: \$  
3.00

## NOTICE OF MINING CLAIM LOCATION

ARIZONA STATE OFFICE  
BU. LAND MANAGEMENT

1.  Location       Amendment       Relocation  
2.  Placer       Lode       Millsite  
3. The name and address of the Locator is

NOV 28 1980  
 Tunnelsite  
7:45 A.M.  
PHOENIX, ARIZONA

MAURICE NORMAN AND Kurt Dobbins  
Name

517 St Louis Street  
Address

Springfield MO 65806  
City      State      Zip

4. The name of the claim is Gold Bell #28  
5. The date of the location is Sept 9 1980  
6. The claim is 1500 feet long and 600 feet wide. The distance from the Location monument to each end of the claim is 1500 feet in a 020° direction and 600 feet in a 110° direction.  
7. The general course of the claim is from the Southwest to the Northeast.  
8. The location of the claim is in Section 36-31-1+6 Township 25N+26N, Range 20W+21W G&SRB&M, WEAVER Mining District, MAHAR County, Arizona.  
9. If amending or relocating, the previous claim name was \_\_\_\_\_ recorded in Docket \_\_\_\_\_, Book \_\_\_\_\_ Mining District, \_\_\_\_\_ County, Arizona.  
10. The location of the claim with reference to a natural object or permanent monument is THIS IS A SET OF FIFTEEN CLAIMS NUMBERED NINE-SIXTEEN AND TWENTY-SIX THRU THIRTY-TWO. ALL ARE THE SAME DIMENSIONS AND BEARINGS. THE SOUTHWEST 2"x2"x4' WOOD POST (CLAIM #30) CORNER MARKER IS LOCATED APPROX. 705' IN A SOUTH DIRECTION FROM THE US LAND SURVEY GEODETIC CORNER MARKER FOR SECTION 36 T26N-R21W; SECTION 31 T26N-R20W; SECTION 6 T25N-R20W AND SECTION 1 T25N-R21W.

Date Sept 9 1980

[Signature]  
Signature

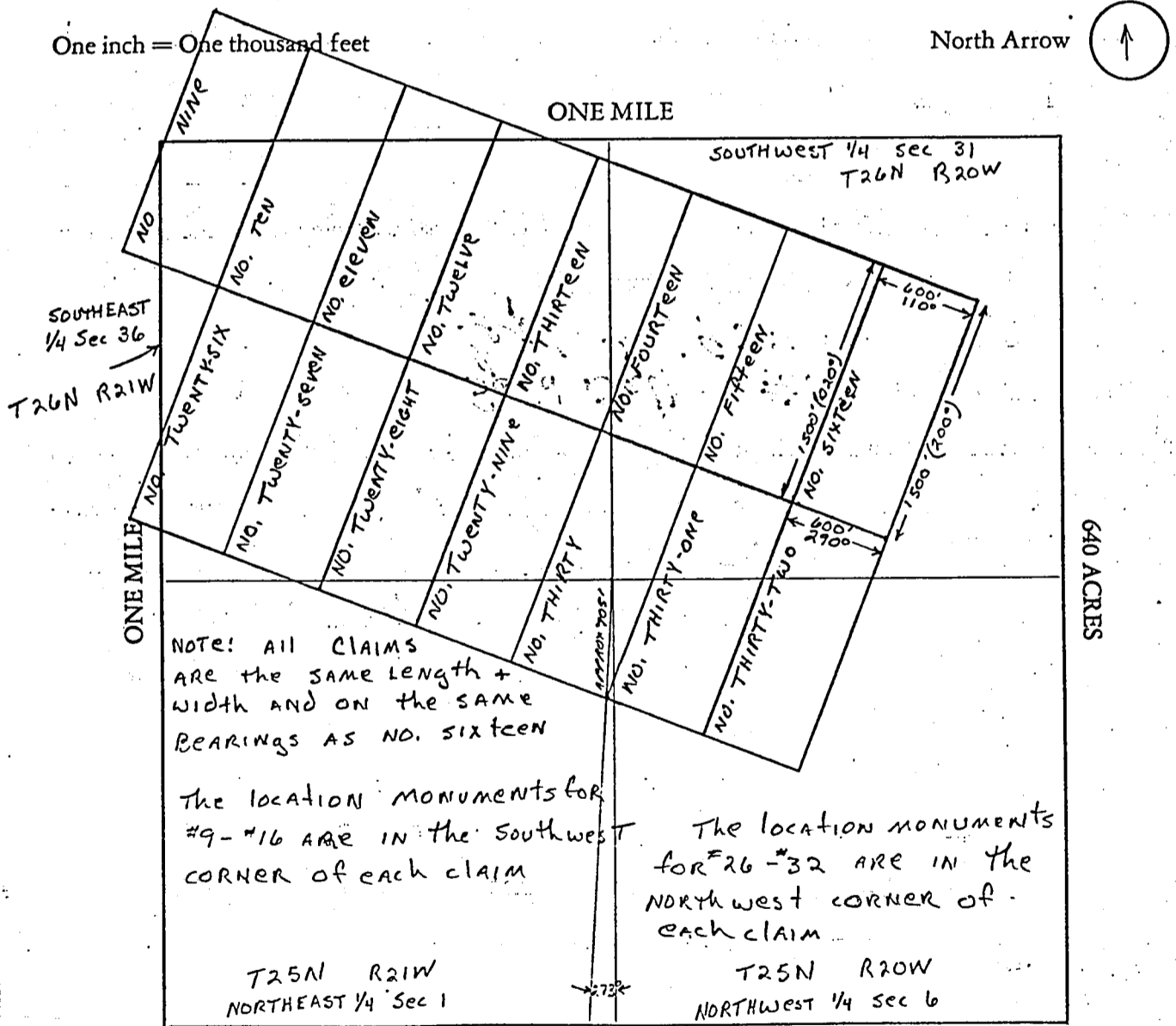
BOOK 674 PAGE 56



# MAP OF MINING CLAIM LOCATION

- The name of the claim is Gold Bell #28
- The Southwest corner of the claim is 705 feet in a 273° direction to a survey monument or permanent natural object described as US LAND SURVEY Geodetic Sec. CORNER MARKER for T26N - R21W - T25N + R20W
- The type of location monument is 4" x 4" x 4' WOOD POST  
The type of corner and end monuments are 2" x 2" x 4' WOOD POST
- The bearing and distance between the corners of the claim are beginning at the Southwest corner of the claim, 1500 feet in a 020° direction to the Northwest corner, then 600 feet in a 110° direction to the Northeast corner, then 1500 feet in a 200° direction to the Southeast corner, then 600 feet in a 290° direction to the point of beginning.

## MAP



Section 36-31-1-6 Range 21W + 20W Township T25N + 26N, G&SRB&M

Date Sept 9 1980

  
Signature

STATE OF ARIZONA,

County of \_\_\_\_\_

In Docket No. \_\_\_\_\_

ss. I hereby certify that the within instrument was filed and recorded  
NOV 24 '80 - 4:30 PM, 19\_\_\_\_, at \_\_\_\_\_ M.

Fee No.:

80 39037

Page \_\_\_\_\_

at the request of

*Maurice Norman*

When recorded mail to:

Witness my hand and official seal.

County Recorder

By

*Coloane*

Deputy Recorder

Fee: \$

3.00

# NOTICE OF MINING CLAIM LOCATION

ARIZONA STATE OFFICE  
BU. LAND MANAGEMENT

- 1.  Location                       Amendment                       Relocation
- 2.  Placer                               Lode                                       Millsite
- 3. The name and address of the Locator is

NOV 28 1980

Tunnelsite  
7:45 A.M.  
PHOENIX, ARIZONA

MAURICE NORMAN AND KURT DOBBINS  
Name

517 ST LOUIS STREET  
Address

SPRINGFIELD MO 65806  
City                                      State                                      Zip

4. The name of the claim is GOLD BELL #29

5. The date of the location is Sept 9 1980

6. The claim is 1500 feet long and 600 feet wide. The distance from the Location monument to each end of the claim is 1500 feet in a 020° direction and 600 feet in a 110° direction.

7. The general course of the claim is from the Southwest to the Northeast.

8. The location of the claim is in Section 36-31-1+4 Township 25N+26N, Range 20W+21W  
G&SRB&M, WEAVER Mining District, MAHAVE County, Arizona.

9. If amending or relocating, the previous claim name was \_\_\_\_\_  
\_\_\_\_\_ recorded in Docket \_\_\_\_\_, Book \_\_\_\_\_,  
\_\_\_\_\_ Mining District, \_\_\_\_\_ County, Arizona.

10. The location of the claim with reference to a natural object or permanent monument is THIS IS A SET OF FIFTEEN CLAIMS NUMBERED NINE-SIXTEEN AND TWENTY-SIX THRU THIRTY-TWO. ALL ARE THE SAME DIMENSIONS AND BEARINGS. THE SOUTHWEST 2"x2"x4' WOOD POST (CLAIM #30) CORNER MARKER IS LOCATED APPROX. 705' IN A SOUTH DIRECTION FROM THE US LAND SURVEY GEODETIC CORNER MARKER FOR SECTION 36 T26N-R21W; SECTION 31 T26N-R20W; SECTION 6 T25N-R20W AND SECTION 1 T25N-R21W.

Date Sept 9 1980

*Maurice Norman*  
Signature

BOOK 674 PAGE 58

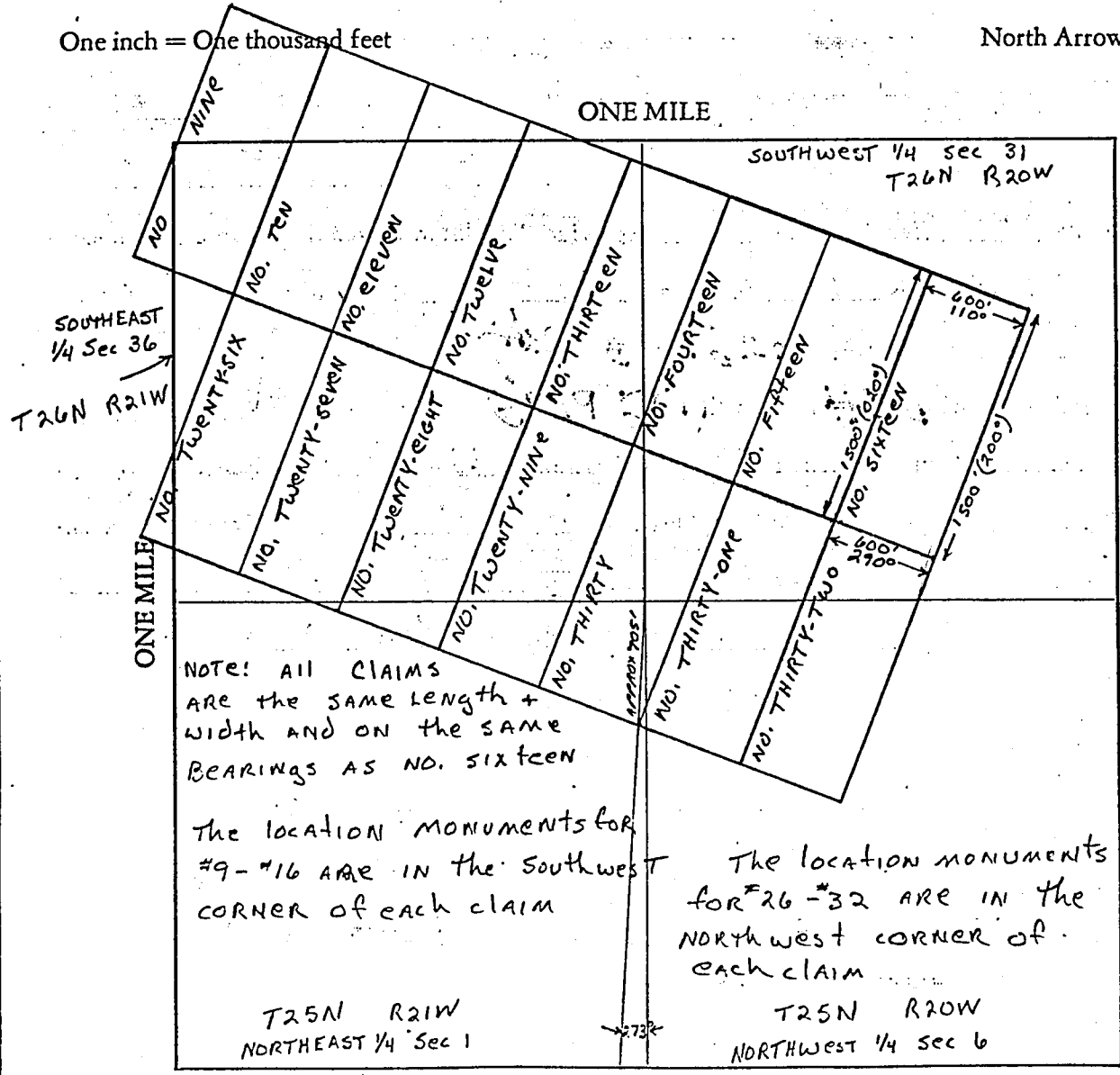
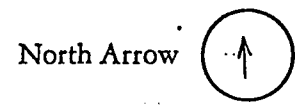
# MAP OF MINING CLAIM LOCATION

100

- The name of the claim is Sold Bell #29
- The South west corner of the claim is 705 feet in a 273° direction to a survey monument or permanent natural object described as US LAND SURVEY Geodetic Sec. CORNER MARKER for T26N - R21W - T25N + R20W
- The type of location monument is 4" x 4" x 4' WOOD POST  
The type of corner and end monuments are 2" x 2" x 4' WOOD POST
- The bearing and distance between the corners of the claim are beginning at the Southwest corner of the claim, 1500 feet in a 020° direction to the Northwest corner, then 600 feet in a 110° direction to the Northeast corner, then 1500 feet in a 200° direction to the Southeast corner, then 600 feet in a 290° direction to the point of beginning.

## MAP

One inch = One thousand feet



Section 36-31-1-6 Range 21W + 20W Township T25N + 26N, G&SRB&M

Date Sept 9 1980

[Signature]  
Signature

STATE OF ARIZONA, } ss. I hereby certify that the within instrument was filed and recorded  
County of \_\_\_\_\_, 1980, at \_\_\_\_\_ M.

Fee No.: 80 39038

In Docket No. \_\_\_\_\_ Page \_\_\_\_\_ at the request of

*Maurice Norman*

When recorded mail to:

Witness my hand and official seal.

By *Lo Lane*  
County Recorder  
Deputy Recorder

Fee: \$ 3.00

# NOTICE OF MINING CLAIM LOCATION

ARIZONA STATE OFFICE  
BU. LAND MANAGEMENT

- 1.  Location  Amendment  Relocation
- 2.  Placer  Lode  Millsite
- 3. The name and address of the Locator is

NOV 28 1980  
7:45 A.M.  
PHOENIX, ARIZONA

*MAURICE NORMAN AND Kent Dobbins*  
Name

*517 St Louis Street*  
Address

*Springfield MO 65806*  
City State Zip

4. The name of the claim is *Gold Bell #30*

5. The date of the location is *Sept 9 - 1980*

6. The claim is 1500 feet long and 600 feet wide. The distance from the Location monument to each end of the claim is 1500 feet in a 020° direction and 600 feet in a 110° direction.

7. The general course of the claim is from the Southwest to the Northeast.

8. The location of the claim is in Section 36-31-1+6 Township 25N+26N, Range 20W+21W G&SRB&M, WEAVER Mining District, MAHAR County, Arizona.

9. If amending or relocating, the previous claim name was \_\_\_\_\_ recorded in Docket \_\_\_\_\_, Book \_\_\_\_\_ Mining District, \_\_\_\_\_ County, Arizona.

10. The location of the claim with reference to a natural object or permanent monument is This is a set of fifteen claims numbered nine-sixteen and twenty-six thru thirty-two. All are the same dimensions and bearings. the southwest 2"x2"x4' wood post (claim #30) corner marker is located approx. 705' in a south direction from the US land survey Geodetic corner marker for section 36 T26N-R21W; section 31 T26N-R20W; section 6 T25N-R20W and section 1 T25N-R21W.

Date Sept 9 1980

*Maurice Norman*  
Signature

BOOK 674 PAGE 80

A NC 1 7936

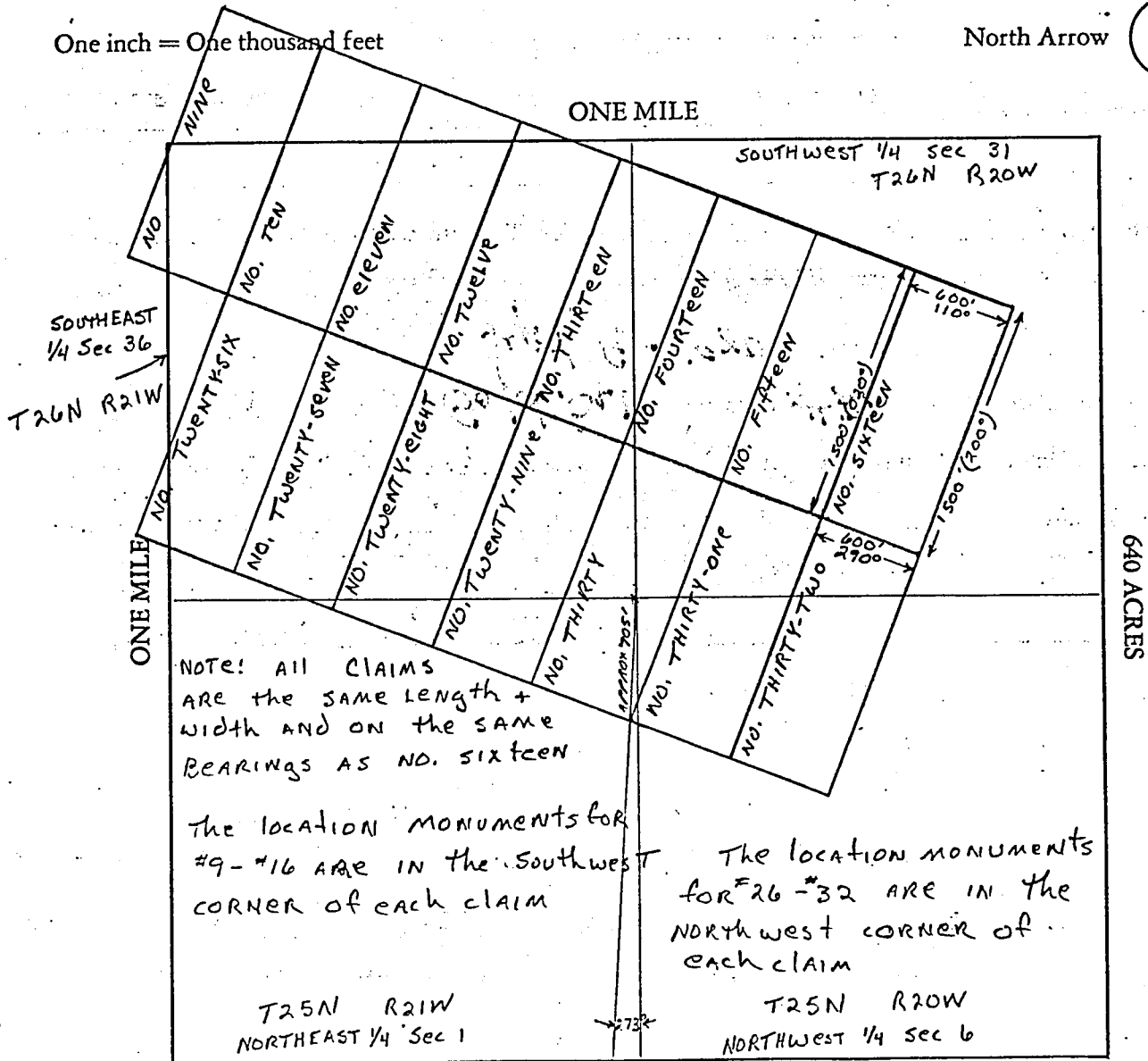
# MAP OF MINING CLAIM LOCATION

- The name of the claim is Gold Bell #30
- The Southwest corner of the claim is 705 feet in a 273° direction to a survey monument or permanent natural object described as US LAND SURVEY Geodetic Sec. CORNER MARKER for T26N - R21W - T25N + R20W
- The type of location monument is 4" x 4" x 4' WOOD POST  
The type of corner and end monuments are 2" x 2" x 4' WOOD POST
- The bearing and distance between the corners of the claim are beginning at the Southwest corner of the claim, 1500 feet in a 020° direction to the Northwest corner, then 600 feet in a 110° direction to the Northeast corner, then 1500 feet in a 200° direction to the Southeast corner, then 600 feet in a 290° direction to the point of beginning.

## MAP

One inch = One thousand feet

North Arrow



Section 36-31-1-6 Range 21W + 20W Township T25N + 26N, G&SRB&M

Date Sept 9 1980

*Martin Hansen*

Signature

BOOK 674 PAGE 61

STATE OF ARIZONA, } I hereby certify that the within instrument was filed and recorded  
County of \_\_\_\_\_ } ss. NOV 24 '80 - 4 30 PM, 19\_\_\_\_, at \_\_\_\_\_ M.  
In Docket No. \_\_\_\_\_ Page \_\_\_\_\_ at the request of Maurice Norman

Fee No.:  
**80 39039**

When recorded mail to:

Witness my hand and official seal.

John McCall  
County Recorder

By \_\_\_\_\_  
Deputy Recorder

Fee: \$  
3.00

## NOTICE OF MINING CLAIM LOCATION

ARIZONA STATE OFFICE  
BU. LAND MANAGEMENT

1.  Location       Amendment       Relocation  
2.  Placer       Lode       Millsite  
3. The name and address of the Locator is

NOV 28 1980

Tunnelsite

7:45 A.M.  
PHOENIX, ARIZONA

MAURICE NORMAN AND KURT DOBBINS  
Name

517 St Louis Street  
Address

Springfield MO 65806  
City      State      Zip

4. The name of the claim is Gold Bell #31

5. The date of the location is Sept 9 - 1980

6. The claim is 1500 feet long and 600 feet wide. The distance from the Location monument to each end of the claim is 1500 feet in a 020° direction and 600 feet in a 110° direction.

7. The general course of the claim is from the Southwest to the Northeast.

8. The location of the claim is in Section 36-31-1+6 Township 25N+26N, Range 20W+21W G&SRB&M, WEAVER Mining District, MOHAVE County, Arizona.

9. If amending or relocating, the previous claim name was \_\_\_\_\_ recorded in Docket \_\_\_\_\_, Book \_\_\_\_\_, \_\_\_\_\_ Mining District, \_\_\_\_\_ County, Arizona.

10. The location of the claim with reference to a natural object or permanent monument is THIS IS A SET OF FIFTEEN CLAIMS NUMBERED NINE-SIXTEEN AND TWENTY-SIX THRU THIRTY-TWO. ALL ARE THE SAME DIMENSIONS AND BEARINGS. THE SOUTHWEST 2"x4" WOOD POST (CLAIM #30) CORNER MARKER IS LOCATED APPROX. 705' IN A SOUTH DIRECTION FROM THE US LAND SURVEY GEODETIC CORNER MARKER FOR SECTION 36 T26N-R21W; SECTION 31 T26N-R20W; SECTION 6 T25N-R20W AND SECTION 1 T25N-R21W.

Date Sept 9 1980

BOOK 674 PAGE 62

Maurice Norman  
Signature

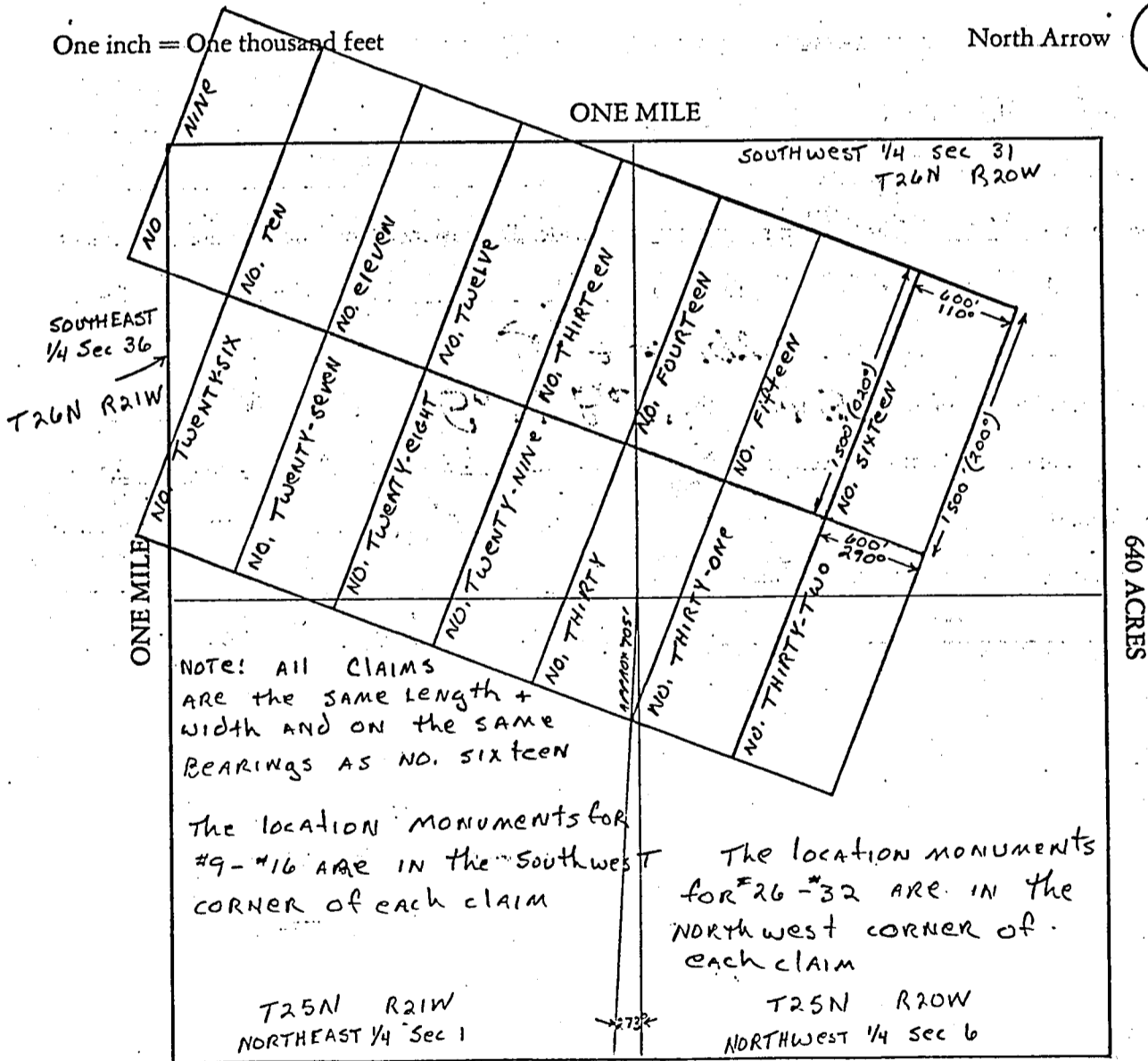
# MAP OF MINING CLAIM LOCATION

- The name of the claim is Sold Bell #31
- The Southwest corner of the claim is 705 feet in a 273° direction to a survey monument or permanent natural object described as US LAND SURVEY Geodetic Sec. CORNER MARKER FOR T26N - R21W - T25N + R20W
- The type of location monument is 4" x 4" x 4' WOOD POST  
The type of corner and end monuments are 2" x 2" x 4' WOOD POST
- The bearing and distance between the corners of the claim are beginning at the Southwest corner of the claim, 1500 feet in a 020° direction to the Northwest corner, then 600 feet in a 110° direction to the Northeast corner, then 1500 feet in a 200° direction to the Southeast corner, then 600 feet in a 290° direction to the point of beginning.

## MAP

One inch = One thousand feet

North Arrow



NOTE: ALL CLAIMS ARE THE SAME LENGTH + WIDTH AND ON THE SAME BEARINGS AS NO. SIXTEEN

The location monuments for #9 - #16 ARE IN THE SOUTHWEST CORNER OF EACH CLAIM

The location monuments for #26 - #32 ARE IN THE NORTHWEST CORNER OF EACH CLAIM

T25N R21W  
NORTHEAST 1/4 Sec 1

T25N R20W  
NORTHWEST 1/4 Sec 6

Section 36-31-1-6 Range 21W + 20W Township T25N + 24N G&SRB&M

Date Sept 9, 1980

*Marcus M. M...*  
Signature

STATE OF ARIZONA, } ss. I hereby certify that the within instrument was filed and recorded  
County of \_\_\_\_\_, 19\_\_\_\_, at \_\_\_\_\_ M,  
In Docket No. \_\_\_\_\_, Page \_\_\_\_\_ at the request of

Fee No.:  
80 39040

*Maurice Norman*

When recorded mail to:

Witness my hand and official seal.

*Jan Mchell*  
County Recorder

By \_\_\_\_\_  
Deputy Recorder

Fee: \$  
3,00

### NOTICE OF MINING CLAIM LOCATION

ARIZONA STATE OFFICE  
BU. LAND MANAGEMENT

1.  Location  Amendment  Relocation

2.  Placer  Lode  Millsite

NOV 28 1980

3. The name and address of the Locator is

7:45 A.M.  
PHOENIX, ARIZONA

MAURICE NORMAN AND Kent Dobbins  
Name

517 St Louis Street  
Address

Springfield MO 65806  
City State Zip

4. The name of the claim is Gold Bell #32

5. The date of the location is Sept 9 1980

6. The claim is 1500 feet long and 600 feet wide. The distance from the Location monument to each end of the claim is 1500 feet in a 020° direction and 600 feet in a 110° direction.

7. The general course of the claim is from the Southwest to the Northeast.

8. The location of the claim is in Section 36-31-1+6 Township 25N+26N, Range 20W+21W G&SRB&M, WEAVER Mining District, Mohave County, Arizona.

9. If amending or relocating, the previous claim name was \_\_\_\_\_ recorded in Docket \_\_\_\_\_, Book \_\_\_\_\_ Mining District, \_\_\_\_\_ County, Arizona.

10. The location of the claim with reference to a natural object or permanent monument is This is a set of fifteen claims numbered nine-sixteen and twenty-six thru thirty-two. All are the same dimensions and bearings. the southwest 2"x2"x4' wood post (claim #30) corner marker is located approx. 705' in a south direction from the US land survey Geodetic corner marker for section 36 T26N-R21W; section 31 T26N-R20W; section 6 T25N-R20W and section 1 T25N-R21W.

Date Sept 9 1980

*Maurice Norman*  
Signature

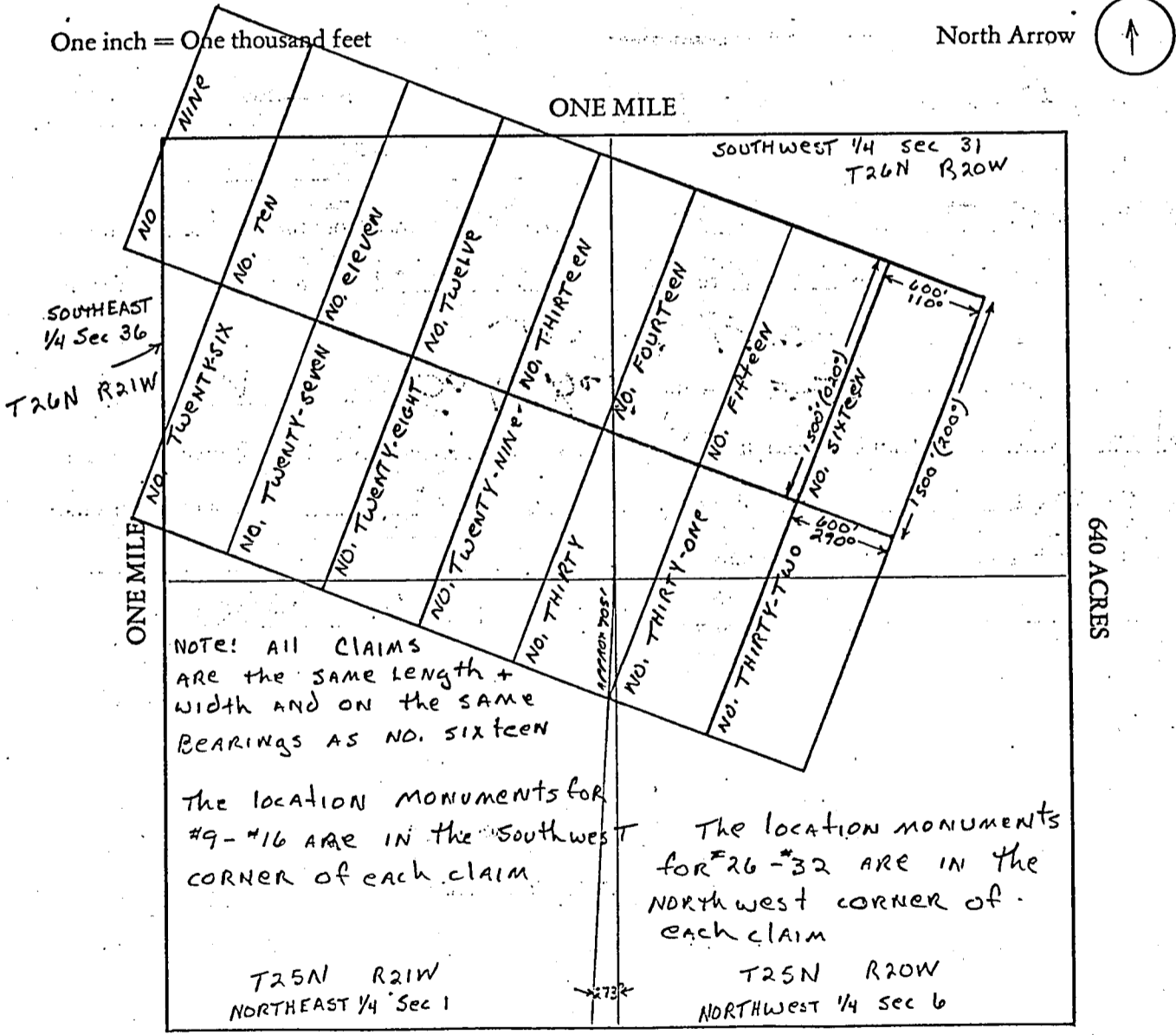
BOOK 674 PAGE 64



# MAP OF MINING CLAIM LOCATION

- The name of the claim is Gold Ball #32
- The Southwest corner of the claim is 705 feet in a 273° direction to a survey monument or permanent natural object described as US LAND SURVEY Geodetic Sec. CORNER MARKER for T26N - R21W - T25N + R20W
- The type of location monument is 4" x 4" x 4' WOOD POST  
The type of corner and end monuments are 2" x 2" x 4' WOOD POST
- The bearing and distance between the corners of the claim are beginning at the Southwest corner of the claim, 1500 feet in a 020° direction to the Northwest corner, then 600 feet in a 110° direction to the Northeast corner, then 1500 feet in a 200° direction to the Southeast corner, then 600 feet in a 290° direction to the point of beginning.

## MAP



Section 36-31-1-6 Range 21W + 20W Township T25N + 26N, G&SRB&M

Date Sept 9 1981

[Signature]  
Signature